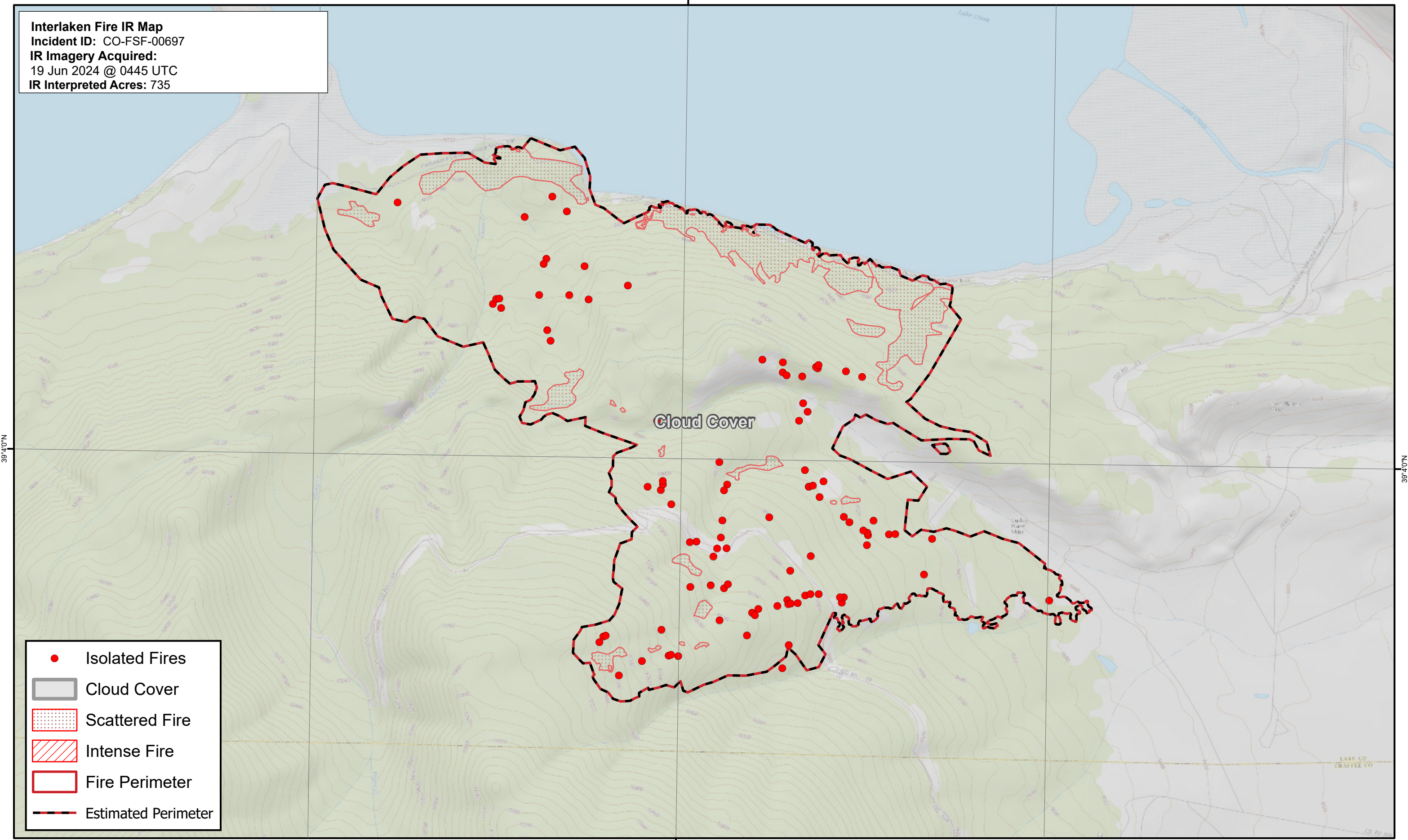




106°20'0"W







Interlaken Fire IR Map
Incident ID: CO-FSF-00697
IR Imagery Acquired:
19 Jun 2024 @ 0445 UTC
IR Interpreted Acres: 735



39°40'N

39°40'N

Cloud Cover

-  Isolated Fires
-  Cloud Cover
-  Scattered Fire
-  Intense Fire
-  Fire Perimeter
-  Estimated Perimeter

106°20'0"W

