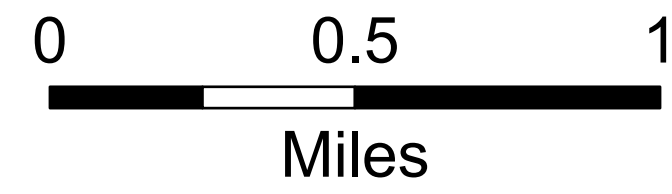


# Operations

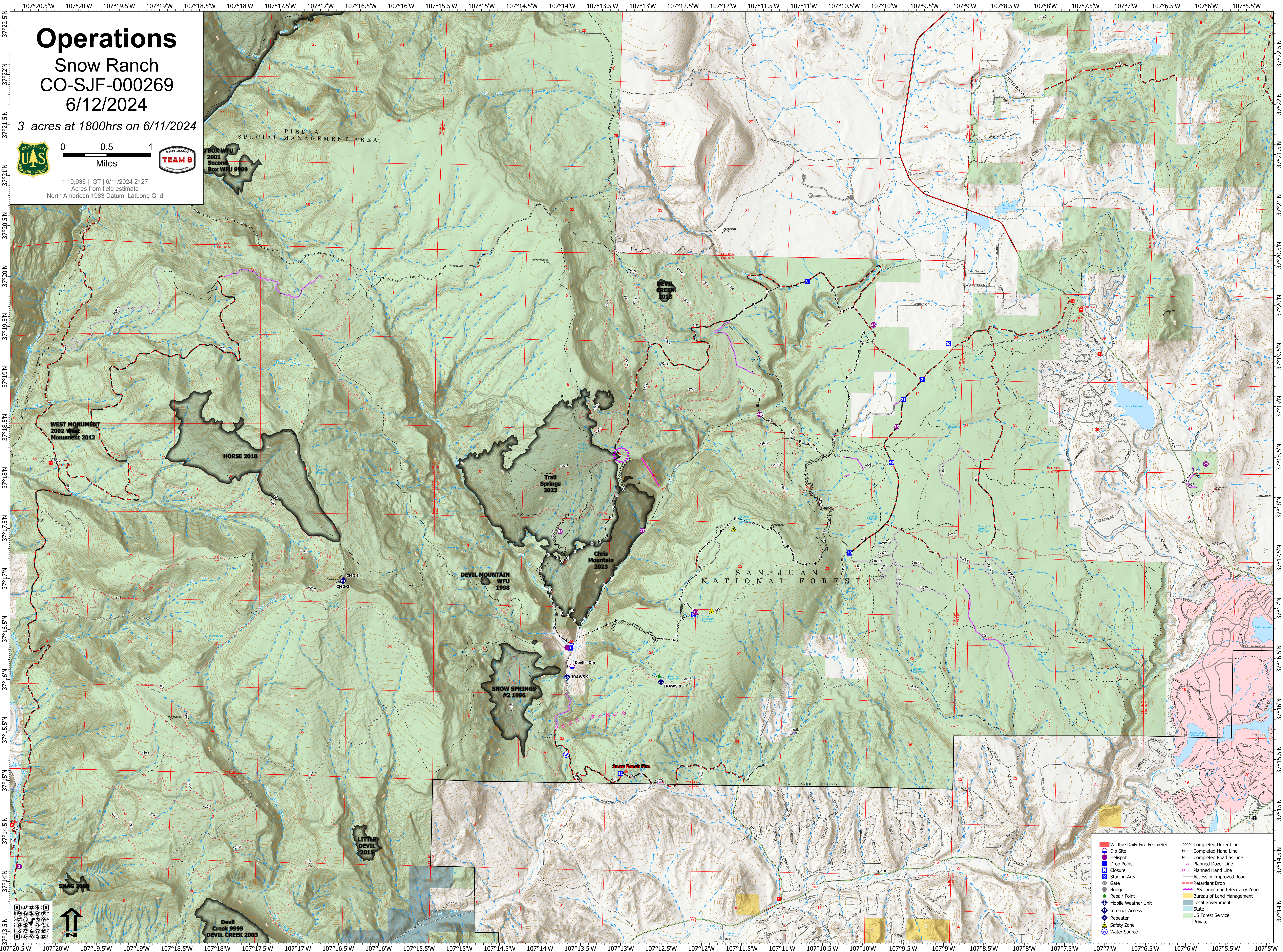

Snow Ranch  
CO-SJF-000269

6/12/2024

3 acres at 1800hrs on 6/11/2024



1:19,936 | GT | 6/11/2024 2127  
Acres from field estimate  
North American 1983 Datum, Lat/Long Grid



- |                               |                              |
|-------------------------------|------------------------------|
| Wildfire Daily Fire Perimeter | Completed Dozer Line         |
| Dip Site                      | Completed Hand Line          |
| Helispot                      | Completed Road as Line       |
| Drop Point                    | Planned Dozer Line           |
| Closure                       | Planned Hand Line            |
| Staging Area                  | Access or Improved Road      |
| Gate                          | Retardant Drop               |
| Bridge                        | UAS Launch and Recovery Zone |
| Repair Point                  | Bureau of Land Management    |
| Mobile Weather Unit           | Local Government             |
| Internet Access               | State                        |
| Repeater                      | US Forest Service            |
| Safety Zone                   | Private                      |
| Water Source                  |                              |

