



Incident Action Plan

LA PLATA FIRE
CO-PSF-001374

Operational Period:


8/22/2025

to

8/22/2025

700

2200



Incident Commander:

Phillip Daniels



SCAN THE QR CODE TO ACCESS:

INCIDENT CHECK-IN FORM

IAPs

MAPS


CREW TIME REPORTS

EQUIPMENT SHIFT TICKETS

DEMOB FORM

AND MORE!!!

Incident Objectives (ICS 202-WF)

1. INCIDENT NAME		LA PLATA FIRE		2. DATE PREPARED		8/21/2025		3. FIRE SIZE		90.0 ac	
4. OPERATIONAL PERIOD		Date From:		8/22/2025		Date To:		8/22/2025			
		Time From:		0700		Time To:		2200			
5. GENERAL CONTROL OBJECTIVES FOR THE INCIDENT (include alternatives)											
<p>Prioritize Safety: Ensure firefighter and public safety by implementing tactical operations that align with the values at risk, offer a high likelihood of success, and deploy the appropriate mix and quantity of resources to achieve mission objectives effectively.</p> <p>Strategic Suppression: Guide fire behavior toward natural or constructed barriers, or into areas with more favorable fuel conditions, to minimize threats to private property, communities, infrastructure, watersheds, and other critical assets. When appropriate utilize the Incident Strategic Alignment Process to determine priorities and to create a longer term strategic plan.</p> <p>Cost-Conscious Management: Apply cost containment principles to manage incident expenses, ensuring that financial decisions reflect the scale and significance of the values at risk.</p> <p>Collaborative Engagement: Strengthen partnerships across agencies, governments, and firefighting entities through transparent practices, consistent communication, and shared decision-making.</p>											
6. WEATHER FORECAST (Y/N)											
<p>Warm tomorrow, then a cold front moves through the region during the afternoon, bringing a chance for showers and thunderstorms from mid-afternoon into the evening.</p> <p>Wetter and cooler weather pattern develops over the weekend and continues into next next week, with numerous showers and thunderstorms each day. Rainfall amounts fairly light this weekend, around a tenth of an inch each day, then heavier rain possible next week, with daily amounts of a quarter inch or more possible. Nighttime humidity recover will be fair to good tonight, then good to very good through the weekend into next week.</p>											
7. GENERAL SAFETY MESSAGE											
See 206											
8. ATTACHMENTS (check if attached)											
<input checked="" type="checkbox"/> Organization List (ICS 203)		<input checked="" type="checkbox"/> Assignment List (ICS 204)		<input checked="" type="checkbox"/> Communications Plan (ICS 205)		<input type="checkbox"/> Traffic Plan					
<input checked="" type="checkbox"/> Incident Map		<input checked="" type="checkbox"/> Medical Plan (ICS 206)		<input type="checkbox"/>		<input type="checkbox"/>					
9. PREPARED BY: (Planning Section Chief)		Rose Long		Incident Commander Signature: (Digital or Print and Sign)		 Incident Commander					
10. APPROVED BY: (Incident Commander)		Phillip Daniels									

1. INCIDENT NAME		La Plata Fire		3. OPERATIONAL PERIOD		Date From: 8/22/2025		Date To: 8/22/2025	
2. DATE PREPARED		8/21/2025				Time From: 700		Time To: 2200	
4. INCIDENT AND COMMAND STAFF					8. OPERATIONS SECTION				
Incident Commander/		Phil Daniels			Chief- Field Operations		Mike Evers (t)		
					Chief- Planning Operations		Troy Mueller		
					a. BRANCH				
Deputy					Branch Director				
Safety Officer		David Vitwar			Deputy				
Information Officer		Schelly Olson, Tracy LeClair (V)			Division/Group		D		Justin McArthur/ John Cheroske (t)
Liaison Officer		Shannon Byerly			Division/Group		Y		Larry Long
					Division/Group				
5. AGENCY/ORGANIZATION REPRESENTATIVES					Division/Group				
Agency/Organization		Representative			Division/Group				
USFS Agency Admin.		Carl Bauer			Division/Group				
USFS Dep. Agency Admin.		Patrick Mercer			b. BRANCH				
USFS Agency Rep		Tighe Stoyonoft			Branch Director				
Leadville Fire Department		Daniel Dailey			Deputy				
Lake County Sheriff		Heath Speckman			Division/Group				
Chaffee County Sheriff		Andy Rohrich			Division/Group				
					Division/Group				
					Division/Group				
6. PLANNING SECTION					Division/Group				
Chief		Rose Long							
Deputy					c. BRANCH				
Resources Unit		Heather Davis (t)			Branch Director				
Situation Unit		Kristin Kolanoski (t)(v)			Deputy				
Documentation Unit					Division/Group				
Technical Specialists		Ben Lawrence, Adrien Hoff (COTAK)			Division/Group				
Fire Behaviour Analyst					Division/Group				
G.I.S. Specialist					Division/Group				
					Division/Group				
Resource Advisor									
7. LOGISTICS SECTION					d. AIR OPERATIONS BRANCH				
Chief		Tony Mule			Air Operations Br. Dir.				
Deputy		Ryan Kolling			Air Tactical Group Sup.				
a. SUPPORT BRANCH					Air Support Group Sup.				
Director									
Supply Unit									
Base Camp Manager									
Ground Support Unit					9. FINANCIAL/ADMINISTRATION SECTION				
b. SERVICE BRANCH					Chief		Denise Tomlin, Allen Gallamore (v)		
Director					Deputy		Wilson Branch (v)		
Communications Unit		Jim Rooney, Chris Reynolds			Time Unit				
Medical Unit					Procurement Unit				
Food Unit					Compensation/Claims Unit				
					Cost Unit				
10. PREPARED BY		Position:		Planning Section Chief		Name:		Rose Long	

Spot Forecast for La Plata Fire...Team CO IMT
National Weather Service Pueblo CO
932 AM MDT Thu Aug 21 2025

Forecast is based on forecast start time of 1500 MDT on August 21. If conditions become unrepresentative, contact the National Weather Service. Please contact our office at (719) 948-9429, if you have questions or concerns with this forecast.

.FRIDAY...

Sky/weather.....Sunny until 1200, then mostly cloudy. Rain showers with thunderstorms likely after 1200.

Max temperature.....69F.

Min humidity.....26-31 percent.

Wind (20 ft).....Downslope/downvalley 3-7 mph until 1000, then northwest 8-12 mph.

Gusty and erratic winds expected near thunderstorms after 1200.

Transport winds.....West around 10 mph.

Smoke dispersal.....Poor to good.

Rainfall Amounts....Around a tenth of an inch.

.SATURDAY...Mostly cloudy. Scattered thunderstorms. Lows 38 to 46. Highs 62 to 72.

Northeast winds around 10 mph.

Max RH...80-90 percent. Min RH...25-35 percent.

Rainfall Amounts around a tenth of an inch.

.SUNDAY...Numerous thunderstorms. Lows 37 to 45. Highs 60 to 70.

Southwest winds around 10 mph.

Max RH...85-95 percent. Min RH...30-40 percent.

Rainfall Amounts around a tenth of an inch.

.MONDAY...Numerous thunderstorms. Lows 39 to 46. Highs 55 to 64.

Southwest winds around 10 mph.

Max RH...85-95 percent. Min RH...35-45 percent.

Rainfall Amounts around a quarter of an inch.

.TUESDAY...Numerous thunderstorms. Lows 37 to 45. Highs 54 to 65.

Southwest winds around 10 mph.

Max RH...85-95 percent. Min RH...35-45 percent.

Rainfall Amounts around a quarter of an inch.

.WEDNESDAY...Numerous thunderstorms. Lows 36 to 44. Highs 54 to 65.

South winds around 10 mph.

Max RH...85-95 percent. Min RH...35-45 percent.

Rainfall Amounts around a quarter of an inch.

\$\$

Forecaster...PETERSEN

Requested by...Rose Long

Type of request...WILDFIRE

.TAG 2520375.0/PUB

.DELDT 08/21/25

.FormatterVersion 2.0.0

Assignment List (ICS 204-WF)

1. BRANCH		2. DIVISION/GROUP/STAGING				D		
3. INCIDENT NAME			4. OPERATIONAL PERIOD		Date From:	8/22/2025	Date To:	8/22/2025
La Plata Fire					Time From	0700	Time To:	2200
5. OPERATIONAL PERSONNEL								
Operations Section Chief		Troy Mueller (9/2)		Division/Group Supervisor		Justin McArthur (8/29)/ John Cheroske (t) (9/2)		
Branch Director				Field Operations Section Chief		Mike Evers (t) (9/2)		
6. RESOURCES ASSIGNED TO THIS PERIOD								
Resource Identifier	Leader	LWD	No. of Persons	Radio Frequency		Remarks		
C-5 CR2I Lost River	Aaron Vasilis	9/1	20					
C-6 CR2I NOCO	John Hill/Daniel Cobos (t)	9/2	20					
E-1 Leadville E-603	Fritz Rogowski	9/1	4					
E-3 ENG15 Black Forest	Joe Lynch	9/3	3					
E-2 AMB2-AMBO4	Lawrence Buckman	9/2	2					
7. TACTICAL ASSIGNMENTS								
<p>TASK: Construct direct and indirect fireline to guide fire behavior toward natural or constructed barriers.</p> <p>PURPOSE: Keep fire from impacting values at risk.</p> <p>END STATE: Fireline in the correct location with the right dimensions to contain the fire.</p>								
8. SPECIAL INSTRUCTIONS								
<p>Ambulance located at La Plata TH, see medical plan for more information.</p> <p>Request for Helicopter must go through Pueblo Dispatch on Quail.</p>								
9. COMMUNICATIONS SUMMARY								
Name	Channel	Function	Rx Frequency	Rx Tone	Tx Frequency	Tx Tone	Remarks	
DFPCTAC1	3	TAC	154.68	156.7	154.68	156.7	DIV 1	
10. PREPARED BY		Position:			Resource Unit Leader		Name:	
							Heather Davis	

Assignment List (ICS 204-WF)

1. BRANCH		2. DIVISION/GROUP/STAGING	Y
3. INCIDENT NAME		4. OPERATIONAL PERIOD	Date From: 8/22/2025
La Plata Fire			Time From: 0700 Time To: 2200

5. OPERATIONAL PERSONNEL			
Operations Section Chief	Troy Mueller (9/2)	Division/Group Supervisor	Larry Long (9/2)
Branch Director		Field Operations Section Chief	Mike Evers (t) (9/2)

6. RESOURCES ASSIGNED TO THIS PERIOD					
Resource Identifier	Leader	LWD	No. of Persons	Radio Frequency	Remarks
C-4 CRW1 Smokey Bear	J. Rue	9/2	23		

7. TACTICAL ASSIGNMENTS TASK: Construct direct and indirect fireline to guide fire behavior toward natural or constructed barriers. PURPOSE: Keep fire from impacting values at risk. END STATE: Fireline in the correct location with the right dimensions to contain the fire.
--

8. SPECIAL INSTRUCTIONS Ambulance located at La Plata TH, see medical plan for more information. Request for Helicopter must go through Pueblo Dispatch on Quail.
--

9. COMMUNICATIONS SUMMARY							
Name	Channel	Function	Rx Frequency	Rx Tone	Tx Frequency	Tx Tone	Remarks
DFPCTAC2	4	TAC	154.6950	156.7	154.6950	156.7	DIV 2

10. PREPARED BY	Position:	Resource Unit Leader	Name:	Heather Davis
------------------------	-----------	----------------------	-------	---------------



AIR OPERATIONS SUMMARY (ICS 220 WF)

1. Incident Name / Number La Plata CO-PSF-001374		2. Date Prepared 08/21/25	3. Time Prepared 1900	4. Prepared By T Mueller OPS
5. Sunrise 0625	Sunset 1951	Pumpkin Time Sunset +30	6. Shutdown 2021	7. Operational Period - Date 08/22/25
		8. Operational Period - Time 0700-2200		

9. General Remarks, Safety Notes, Hazards, Air Operations Special Equipment, etc. All request for helicopters made through Pueblo Dispatch on Quail.		10. Helibase Information Name: Latitude: Longitude:		11. Temp. Flight Restriction (TFR) NOTAM: Altitude: Frequency: Hours:	
--	--	--	--	---	--

13. Incident Frequencies	RX	Tone	TX	Tone	AM/FM/Digital	14. Position	Name	Phone
A/A TFR						AOBD		
A/A Rotor						AOBDt		
						ASGS		
A/G Command	166.6125		166.6125			HEBM		
A/G Tactical						HEBMT		
						ATGS		
					FM	HLCO		
					FM	UAO		


12. Extraction/Medevac Information			
FAA#:	Medevac	Short-haul	Holst
Phone:			
Location:			
Capabilities			
Request Incident Personnel Extraction/Medevac Through: Pueblo Dispatch 719-553-1600			

15. Equipment/Supplies

16. HELICOPTERS					
FAA #	TYPE	Make/Model	Helibase	Start	Avail.
9CH	1	Chinook	Leadville	0800	
6BH	3	A-Star	Buane Vista	0800	

17. AERIAL SUPERVISION: AIR ATTACK/HELICOPTER COORDINATOR				
FAA #	Call Sign	Make/Model	Base	Remarks

18. UNMANNED AIRCRAFT SYSTEMS (UAS)				
Identifier	Cat./Type	Make/Model	Location	Start

INCIDENT RADIO COMMUNICATIONS PLAN			Incident Name LA PLATA FIRE		Date/Time Prepared 08/21/25 @ 1800		Operational Period Date/Time 08/22/25 0700 to 08/22/25 2200		
Ch #	Function	Channel Name	Assignment	RX Freq	RX Tone/NAC	TX Freq	Tx Tone/NAC	Mode A, D, M	Remarks
1	CMD	NOT USED	ALL	159.4575	156.7	155.4975	156.7	A	NOT AVAILABLE
2	FOREST Net	QUAIL	FOREST Net	171.5750	110.9	162.6125	110.9	A	FOREST Net
3	TAC	DFPCTAC1	DIV 1	154.6800	156.7	154.6800	156.7	A	DIV 1
4	TAC	DFPCTAC2	DIV 2	154.6950	156.7	154.6950	156.7	A	DIV 2
5	TAC	DFPCTAC3	DIV 3	154.8300	156.7	154.8300	156.7	A	DIV 3
6	TAC	DFPCTAC4	DIV 4	154.9400	156.7	154.9400	156.7	A	DIV 4
7	NOT USED	NOT USED	---	---	---	---	---	--	
8	NOT USED	NOT USED	---	---	---	---	---	--	
9	NOT USED	NOT USED	---	---	---	---	---	--	
10	NOT USED	NOT USED	---	---	---	---	---	--	
11	NOT USED	NOT USED	---	---	---	---	---	--	
12	NOT USED	NOT USED	---	---	---	---	---	--	
13	NOT USED	NOT USED	---	---	---	---	---	--	
14	AIR EVAC	VMED28	ALL	155.3400	---	155.3400	156.7	A	Aero Medical Evac
15	A/G 1	A/G 1	Air to Ground	166.6125	---	166.6125	---	A	Air to Ground Primary
16	AIRGUARD	AIRGUARD	Emergency A/G	168.6250	---	168.6250	110.9	A	Emergency A/G
Prepared By (Communications Unit)				Last Clone Name: 081925					
 Jim Rooney COML				24 Hour Communications Phone: 720-393-0875					

Use Human Repeaters when and where necessary.

Use only Channels assigned.

Controlled Unclassified Information//Basic

NFES 1330



Incident Management Team Contact List

Phil Daniels- Incident Commander- 720.315.4240
Troy Mueller- Operations Section Chief (Planning)- 620-960-1659
Mike Evers- Operations Section Chief (Field)- 719-640-8991
Larry Long- Division Supervisor- 719-492-0233
John Cheroske- Division Supervisor- 970-729-2165
David Vitwar- Safety Officer- 720-654-6841
Tony Mule - Logistics- 719-221-5789
Ryan Kolling - Logistics - 720-594-9612
Denise Tomlin- Finance-720-548-7644
Allen Gallamore- Finance-303-489-8060
Shannon Byerly - Liasion Officer - 719-221-5456
Schelly Olson- Information- 720-371-9358
Tracy LeClair- Information- 970-841-9230
Rose Long- Plans Section Chief- 720-219-0357

Demob Tips

*****Note: If you have cell phone coverage and have nothing to return, you will not physically need to come to demob.*****

After being notified by your supervisor of your tentative release date:

Step 1. Return all supplies, radios, etc. that were checked out. If you have no items to return, you can complete Finance and Demob virtually.

Step 2. Submit time for all personnel and equipment to Finance per directions in IAP.












Step 4. Complete Demob Checkout Sheet using QR code on the cover of the IAP. If unable to use, see demob. Once demob receives confirmation from Finance and your demob checkout sheet has been electronically submitted, you will be released in the system.

SAFE TRAVELS!!



IAP

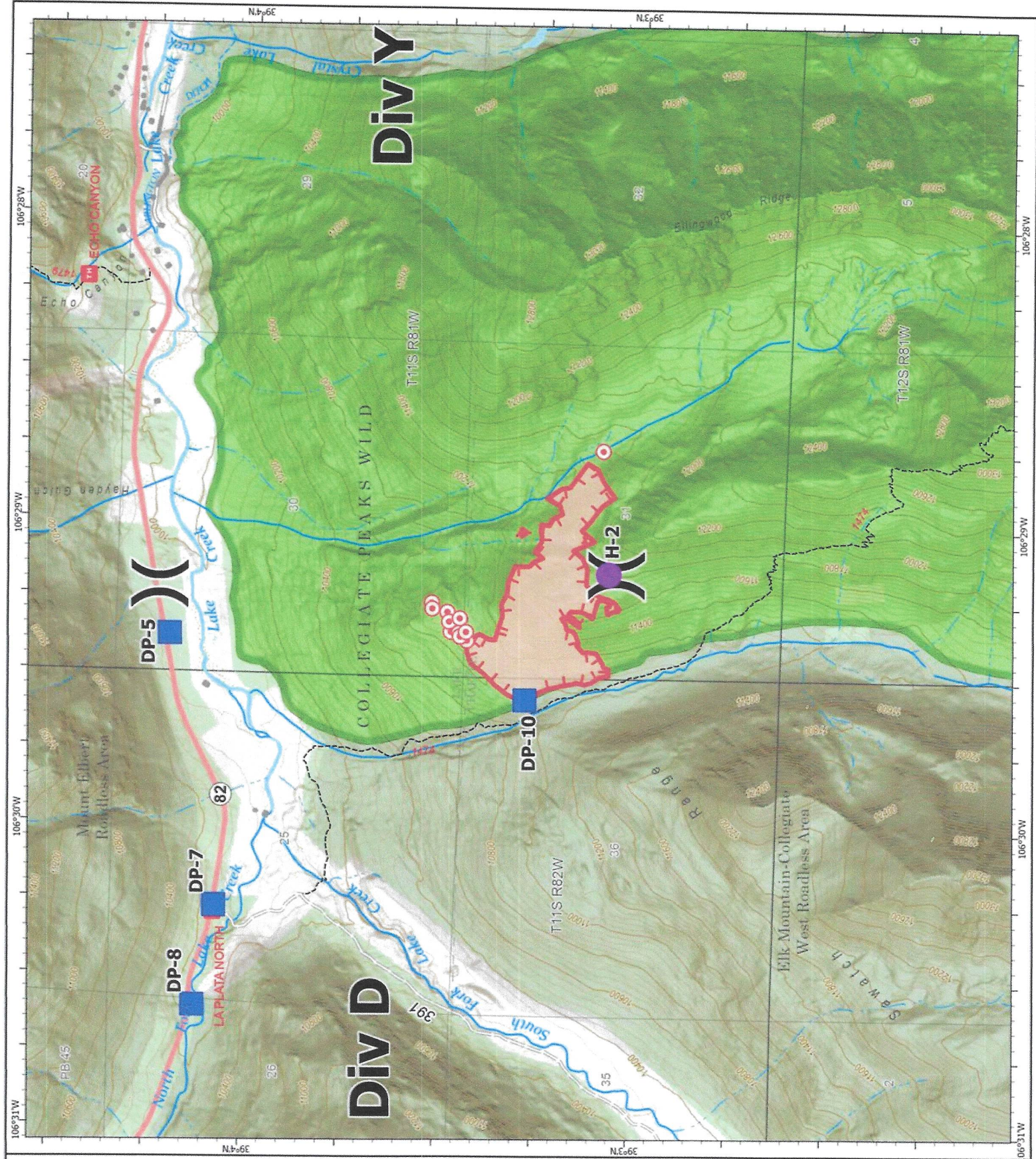
La Plata
CO-PSF-001374
8/21/2025 Day
90 acres at 08/21/2025

-  USA Structures
-  Helispot
-  Division Break
-  Hot Spot - Spot Fire
-  Drop Point
-  Wildfire Perimeter
-  Uncontained Fire Edge
-  Trail
-  Secondary Highway
-  Road, Not Maintained for Passenger Car
-  Road, Dirt/Gravel
-  USFS Roadless Areas
-  FS Wilderness Area
-  Forest Service Lands
-  Administrative FS Boundary



Miles

1:24,000 U.S. Forest Service 10/1/2025 1279
North Arrow: 1000 Degrees 1.00 Deg 1.00



Incident:
La Plata Fire

Date:
08/22/2025

Operational Period:
Day



SAFETY MESSAGE



Fire fighter safety comes first on every fire, every time

SOME OF THE MANY HAZARDS OR RISKS YOU ARE EXPOSED TO

STEEP TERRAIN SPEED ON HIGHWAY 82 THUNDERSTORMS with LIGHTNING & RAIN HIGH ALTITUDE!!!!	DEHYDRATION BUCKET DROPS FIRE WEAKENED TREES & SNAGS FIRE BEHAVIOR	CHAINSAWS COMMUNICATIONS CONSTRUCTION ZONE TWIN LAKES TOWN PUMPS
---	--	--

We all need to take an active and deliberate role in managing our risk and reducing our exposure to the lowest level possible. We do that by following the:

OPERATIONAL RISK MANAGEMENT PRINCIPLES

- **ACCEPT NO UNNECESSARY RISK** — Everything we do entails risk. We should not take a risk that will not contribute meaningfully to the successful completion of the mission.
- **ACCEPT RISK WHEN BENEFITS OUTWEIGH COSTS** — Clearly acknowledge the sum of the benefits exceed the sum of the costs.
- **MAKE RISK DECISIONS AT THE APPROPRIATE LEVEL** — All levels of the organization will make risk decisions, however, those that most effectively understand the risks, will implement the controls, and are accepting the risk should be involved.
- **ANTICIPATE AND MANAGE RISK BY PLANNING** — Take the time to identify hazards and the steps necessary to reduce the level of risk to an acceptable level. See your IRPG for more on risk management and controls.

Your Safety Officer: David Vitwar

MEDICAL PLAN (ICS 206WF)

ROCKY MOUNTAIN INCIDENT MANAGEMENT

1. Incident/Project Name		2. Operational Period				
La Plata Fire		August 22, 2025				
3. Ambulance Services						
Name	Location	Phone/Frequency	Advanced Life Support (ALS) Yes No			
St. Vincent	822 W. 4 th St, Leadville, CO 80461	911 / 719-486-7144	X			
4. AIR AMBULANCE SERVICES						
Name	Phone/Freq	Type of Aircraft & Capability				
Flight For Life	720-321-3900	AS 350 A-Star, Air Evacuation				
6BH – Short Haul (Incident Ship)	Quail FS Repeater & AG 1	Type 3 with Short Haul				
5. Hospitals						
Name	Address	Travel Time GND AIR		Phone	Helipad Yes No	Level of Care Facility
St. Vincent Health	816 W 4 th Street Leadville, CO 80461	35 mins	15	719-486-0230	X	Critical Care- Yes
Heart of the Rockies	1000 Rush Drive Salida, CO 81201	60 mins	30 mins	719-530-2200	X	Level 4 Trauma Center
UC Health Burn Center Anschutz Medical Ctr	12505 E 16 th Ave. Aurora, CO 80045	3 hrs	1 hr	720-848-0000	X	Level 1 Trauma Center Critical Care-Yes Burn Center- Yes
*Travel times are from staging at La Plata Trail Head to the facility and DO NOT include response time to the incident.						
6. Division Branch Group						
Delta	EMS Responders & Capability:	Check on division resources for capabilities				
	Equipment Available on Scene:	ALS Ambo #4 at La Plata Trail Head				
	Medical Emergency Channel:	Command Medical Evac: VMED 28				
Yankee	EMS Responders & Capability:	Check on division resources for capabilities				
	Equipment Available on Scene:	Ambo #4 from Delta				
	Medical Emergency Channel:	Command Medical Evac: VMED 28				
ICP	EMS Responders & Capability:					
	Equipment Available on Scene:					
	Medical Emergency Channel:	Call 911				
	EMS Responders & Capability:					
	Equipment Available on Scene:					
	Medical Emergency Channel:					
	EMS Responders & Capability:					
	Equipment Available on Scene:					
	Medical Emergency Channel:					
	EMS Responders & Capability:					
	Equipment Available on Scene:					
	Medical Emergency Channel:					
7. Prepared By (Medical Unit Leader)		8. Date/Time		9. Reviewed By (Safety Officer)		10. Date/Time
David Vitwar		8/21/25 - 1730		David Vitwar		8/21/25 - 1800

MEDICAL PLAN (ICS 206 WF)

Controlled Unclassified Information//Basic

Medical Incident Report

FOR A NON-EMERGENCY INCIDENT, WORK THROUGH CHAIN OF COMMAND TO REPORT AND TRANSPORT INJURED PERSONNEL AS NECESSARY.

FOR A MEDICAL EMERGENCY: IDENTIFY ON-SCENE INCIDENT COMMANDER BY NAME AND POSITION AND ANNOUNCE "MEDICAL EMERGENCY" TO INITIATE RESPONSE FROM IMT COMMUNICATIONS/DISPATCH.

Use the following items to communicate situation to communications/dispatch.

1. CONTACT COMMUNICATIONS / DISPATCH (Verify correct frequency prior to starting report)

Ex: "Communications, Div. Alpha. Stand-by for Emergency Traffic."

2. INCIDENT STATUS: Provide incident summary (including number of patients) and command structure.

Ex: "Communications, I have a Red priority patient, unconscious, struck by a falling tree. Requesting air ambulance to Forest Road 1 at (Lat./Long.) This will be the Trout Meadow Medical, IC is TFLD Jones. EMT Smith is providing medical care."

Severity of Emergency / Transport Priority	<input type="checkbox"/> RED / PRIORITY 1 Life or limb threatening injury or illness. Evacuation need is IMMEDIATE Ex: Unconscious, difficulty breathing, bleeding severely, 2° – 3° burns more than 4 palm sizes, heat stroke, disoriented. <input type="checkbox"/> YELLOW / PRIORITY 2 Serious Injury or illness. Evacuation may be DELAYED if necessary. Ex: Significant trauma, unable to walk, 2° – 3° burns not more than 1-3 palm sizes. <input type="checkbox"/> GREEN / PRIORITY 3 Minor Injury or illness. Non-Emergency transport Ex: Sprains, strains, minor heat-related illness.	
Nature of Injury or Illness & Mechanism of Injury		Brief Summary of Injury or Illness (Ex: Unconscious, Struck by Falling Tree)
Evacuation Request		Air Ambulance / Short Haul/Hoist Ground Ambulance / Other
Patient Location		Descriptive Location & Lat. / Long. (WGS84)
Incident Name		Geographic Name + Medical (Ex: Trout Meadow Medical)
On-Scene Incident Commander		Name of on-scene IC of Incident within an Incident (Ex: TFLD Jones)
Patient Care		Name of Care Provider (Ex: EMT Smith)

3. INITIAL PATIENT ASSESSMENT: Complete this section for each patient as applicable (start with the most severe patient)

Patient Assessment: See IRPG PAGE 108

Treatment:

4. EVACUATION PLAN:

Evacuation Location (if different): (Descriptive Location (drop point, intersection, etc.) or Lat. / Long.) Patient's ETA to Evacuation Location:

Helispot / Extraction Site Size and Hazards:

5. ADDITIONAL RESOURCES / EQUIPMENT NEEDS:

Example: Paramedic/EMT, crews, immobilization devices, AED, oxygen, trauma bag, IV/fluid(s), splints, rope rescue, wheeled litter, HAZMAT, extrication

6. COMMUNICATIONS: Identify State Air/Ground EMS Frequencies and Hospital Contacts as applicable

Function	Channel Name/Number	Receive (RX)	Tone/NAC *	Transmit (TX)	Tone/NAC *
COMMAND					
AIR-TO-GRND					
TACTICAL					

7. CONTINGENCY: Considerations: If primary options fail, what actions can be implemented in conjunction with primary evacuation method? Be thinking ahead..

8. ADDITIONAL INFORMATION: Updates/Changes, etc.

REMEMBER: Confirm ETAs of resources ordered. Act according to your level of training. Be Alert. Keep Calm. Think Clearly. Act Decisively.

1. Incident Name

2. Operational Period (Date / Time)

From:

To:

UNIT LOG (CONT.)
ICS 214-OS

6. Activity Log (Continuation Sheet)

TIME

MAJOR EVENTS

7. Prepared by:

Date / Time

UNIT LOG

June 2000

ICS 214-OS