

INCIDENT ACTION PLAN

SPRING CREEK FIRE



WY-WAX-252
PN S7QS (1532)

OPERATIONAL PERIOD

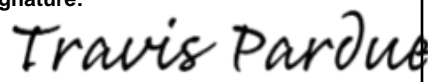
DAY - MONDAY 8/17/2025 0600 to 2200

NIGHT - MONDAY 8/17/2025 1800 to TUESDAY 8/18/2025 0800

INCIDENT OBJECTIVES (ICS 202)

1. Incident Name:		2. Operational Period:				
SPRING CREEK		Date/Time From: 08/18/2025 0600 MON	Date/Time To: 08/19/2025 1000 TUE			
3. Objective(s): Command Emphasis <ul style="list-style-type: none"> • Task: to implement sound risk informed decision and suppress the fire through direct actions where practicable. • Purpose: safely, generate a professional end product, for our cooperators and stakeholders. • End State: to achieve the incident objectives and keep the fire to the smallest footprint practicable. Management Objectives: <ul style="list-style-type: none"> • Provide for emergency personnel and public safety at all times. • Protect property, improvements and infrastructure • Foster and maintain relationships with all cooperators and stakeholders. • Ensure coordinated, timely and accurate release of public information. • Maintain fiscal accountability and keep costs commensurate with values at risk. 						
4. Operational Period Command Emphasis: <ul style="list-style-type: none"> • Keep the fire South and West of the Rome Hill Road (County Road 56) • Keep the fire East of the Spring Creek Road (County Road 58) 						
General Situational Awareness: Access to fire: <ul style="list-style-type: none"> • North and West side are accessed by the road 436 (Rome Hill Road). • South limited access. • West accessed by the 434 Road (Big Trails Road) then county road 58 (Spring Creek Road) then turn into the Lazy T Ranch (big wood archway with sign) and then follow blue flagging. 						
5. Site Safety Plan Required? Yes <input type="checkbox"/> No <input checked="" type="checkbox"/>						
Approved Site Safety Plan(s) Located at:						
6. Incident Action Plan (the items checked below are included in this Incident Action Plan): <table style="width: 100%; border: none;"> <tr> <td style="width: 33%; vertical-align: top;"> <input checked="" type="checkbox"/> ICS 202 <input checked="" type="checkbox"/> ICS 203 <input checked="" type="checkbox"/> ICS 204 <input checked="" type="checkbox"/> ICS 205 <input type="checkbox"/> ICS 205A <input checked="" type="checkbox"/> ICS 206 </td> <td style="width: 33%; vertical-align: top;"> <input type="checkbox"/> ICS 207 <input type="checkbox"/> ICS 208 <input checked="" type="checkbox"/> ICS 220 <input type="checkbox"/> Map/Chart <input checked="" type="checkbox"/> Weather Forecast/Tides/Currents </td> <td style="width: 33%; vertical-align: top;"> Other Attachments: <input type="checkbox"/> _____ <input type="checkbox"/> _____ <input type="checkbox"/> _____ <input type="checkbox"/> _____ </td> </tr> </table>				<input checked="" type="checkbox"/> ICS 202 <input checked="" type="checkbox"/> ICS 203 <input checked="" type="checkbox"/> ICS 204 <input checked="" type="checkbox"/> ICS 205 <input type="checkbox"/> ICS 205A <input checked="" type="checkbox"/> ICS 206	<input type="checkbox"/> ICS 207 <input type="checkbox"/> ICS 208 <input checked="" type="checkbox"/> ICS 220 <input type="checkbox"/> Map/Chart <input checked="" type="checkbox"/> Weather Forecast/Tides/Currents	Other Attachments: <input type="checkbox"/> _____ <input type="checkbox"/> _____ <input type="checkbox"/> _____ <input type="checkbox"/> _____
<input checked="" type="checkbox"/> ICS 202 <input checked="" type="checkbox"/> ICS 203 <input checked="" type="checkbox"/> ICS 204 <input checked="" type="checkbox"/> ICS 205 <input type="checkbox"/> ICS 205A <input checked="" type="checkbox"/> ICS 206	<input type="checkbox"/> ICS 207 <input type="checkbox"/> ICS 208 <input checked="" type="checkbox"/> ICS 220 <input type="checkbox"/> Map/Chart <input checked="" type="checkbox"/> Weather Forecast/Tides/Currents	Other Attachments: <input type="checkbox"/> _____ <input type="checkbox"/> _____ <input type="checkbox"/> _____ <input type="checkbox"/> _____				
7. Prepared by: TRAVIS PARDUE		Position/Title: PSC				
8. Approved by Incident Commander:		Signature: <i>Travis Pardue</i>				
ICS 202		IAP Page				
Date/Time: 08/17/2025 2100						

ORGANIZATION ASSIGNMENT LIST (ICS 203)

1. Incident Name:		2. Operational Period:	
SPRING CREEK		Date/Time From: 08/18/2025 0600 MON	Date/Time To: 08/19/2025 1000 TUE
3. Incident Commander(s) and Command Staff:		OPS SECTION CHIEF TROY THOMAS	
IC/UC	TIMOTHY K SHERWIN JACOB BINNS (T)		
DEPUTY		DIVISION/GROUP	ALPHA JEFF DEON
SAFETY OFFICER		DIVISION/GROUP	CHARLIE JOEL BURGETT
INFORMATION OFFICER	KIM M HEMENWAY	DIVISION/GROUP	ZULU JEFF PRIEBE
LIAISON OFFICER		DIVISION/GROUP	NIGHT JUSTIN C MCARTHUR
4. Agency/Organization Representative(s):		7b. Air Operations Branch:	
Agency/Organization	Name	AIR OPS BRANCH DIRECTOR	
WASHAKIE COUNTY FIRE WARDEN	CHRIS KOCHER	AIR ATTACK SUPERVISOR	
WYOMING STATE FORESTRY	JEROD DELAY	AIR SUPPORT SUPERVISOR	
BLM WORLAND FO	STACY WHITMAN MOORE	HELICOPTER COORDINATOR	
5. Planning Section:		AIR TANKER COORDINATOR	
CHIEF		8. Finance/Administration Section:	
DEPUTY		CHIEF	WILLIAM LEE
RESOURCES UNIT		DEPUTY	MELISSA DREW
SITUATION UNIT		TIME UNIT	
DOCUMENTATION UNIT		PROCUREMENT UNIT	
DEMOBILIZATION UNIT		COMPENSATION UNIT	
FIRE BEHAVIOR ANALYST		COST UNIT	
HUMAN RESOURCE SPECIALIST			
TRAINING SPECIALIST			
GIS SPECIALIST			
TECHNOLOGY SUPPORT SPECIALIST			
INCIDENT METEOROLOGIST			
CHIEF	TRAVIS PARDUE		
6. Logistics Section:			
CHIEF			
DEPUTY			
SUPPLY UNIT			
FACILITIES UNIT			
GROUND SUPPORT UNIT			
COMMUNICATIONS UNIT			
MEDICAL UNIT			
SECURITY UNIT			
FOOD UNIT			
CHIEF	NIKKI GREEN JESSON VASEY (T)		
7. Operations Section:			
PLANNING OPS	DICK TERRY		
9. Prepared By:		Signature:	
Name:	TRAVIS PARDUE	Position/Title:	PSC
ICS 203	IAP Page	Date/Time:	08/17/2025 1725
			

Spot Forecast for Spring Creek...BLM
National Weather Service Riverton WY
737 PM MDT Sun Aug 17 2025

Forecast is based on forecast start time of 2000 MDT on August 17.
If conditions become unrepresentative, contact the National Weather
Service

.DISCUSSION...

A chance of showers and thunderstorms will continue into the evening,
although the chance will decrease rapidly after 2100. A gusty north
wind should become largely light and terrain driven after around
2200, although wind gusts to 35 to 40 mph will remain possible in and
around any shower or thunderstorm. We will transition into a drier
pattern starting on Monday as high pressure builds into the area.
Temperatures will be warming with highs in the 90s possible
on both Tuesday and Wednesday. Relative humidity will remain low
Monday through Wednesday. However, wind should remain light to moderate
through that period. The next chance of showers and thunderstorm will
arrive late the week, most likely on Friday.

...Thunderstorms imply strong gusty and erratic winds...

.REST OF TONIGHT...

Sky/weather.....Partly cloudy (35-45 percent). Slight chance of
showers and thunderstorms early in the evening.
CWR.....0 percent.
Chance of pcpn.....20 percent.
Chance of thunder...20 percent.
Min temperature.....Around 62.
Max humidity.....53 percent.
Wind (20 ft).....East winds around 8 mph with gusts to around 13
mph until 2100, then light. Gusty and erratic winds
expected near thunderstorms early in the
evening.
Ridgetop wind.....East 10 to 15 mph.
Mixing height.....1000 ft AGL.
Transport winds.....East 13 to 15 mph until 2400, then southeast 8
to 10 mph.
Smoke dispersal.....Poor.

TIME (MDT)	8PM	9PM	10P	11P	MID	1AM	2AM	3AM	4AM	5AM
Sky (%)	50	50	45	45	45	40	35	35	30	25
Weather cov	SCH	SCH								
Weather type	RW	RW								
Tstm cov	SCH	SCH								
CWR	0	0	0	0	0	0	0	0	0	0
Chc of pcpn (%)	20	20	10	10	10	10	0	0	0	0
Chc of thdr (%)	20	20	10	10	0	0	0	0	0	0
Temp	76	72	69	69	67	66	65	64	64	63
RH	27	33	37	40	43	45	46	48	50	52
20 FT wind dir	N	E	E	E	E	E	SE	SE	E	E

Sky/weather.....Mostly clear (10-20 percent).
CWR.....0 percent.
Chance of pcpn.....0 percent.
Chance of thunder...0 percent.
Min temperature.....Around 66.

Max humidity.....34 percent.
 Wind (20 ft).....Light winds until 2100, then east 8 to 11 mph
 until 0500, then light.
 Ridgetop wind.....Southwest around 10 mph until 2000, then east
 15 to 20 mph.
 Mixing height.....9500 ft AGL until 1900. 1000 ft AGL after 2000.
 Transport winds.....Southwest around 10 mph until 2000, then east
 13 to 20 mph.
 Smoke dispersal.....Good until 1900. Poor after 2000.

TIME (MDT)	6PM	7PM	8PM	9PM	10P	11P	MID	1AM	2AM	3AM	4AM	5AM
Sky (%).....	5	5	20	10	15	15	15	15	10	10	10	10
Weather cov.....												
Weather type....												
Tstm cov.....												
CWR.....	0	0	0	0	0	0	0	0	0	0	0	0
Chc of pcpn (%)	0	0	0	0	0	0	0	0	0	0	0	0
Chc of thdr (%)	0	0	0	0	0	0	0	0	0	0	0	0
Temp.....	85	84	79	76	74	73	73	72	72	71	69	68
RH.....	15	16	19	21	25	27	28	30	31	32	33	34
20 FT wind dir..	W	S	SE	E	E	E	E	E	E	E	E	E
20 FT wind spd..	5	5	6	8	10	11	11	11	10	9	8	6
20 FT wind gust..	7	7	10	11	12	13	13	13	12	11	10	8
Ridge wind dir..	W	S	SE	E	E	E	E	E	E	E	E	E
Ridge wind spd..	10	10	15	15	15	20	20	20	15	15	15	15
Mix hgt (kft)...	9.5	4.0	1.0	1.0	1.0	1.0	1.0	1.0	1.0	1.0	1.0	1.0
Transp wind dir..	SW	S	E	E	E	E	E	E	E	E	E	E
Transp wind spd..	10	10	13	15	17	18	20	18	17	16	15	13
SDspl kt-ft/1000	86	35	13	15	17	19	20	19	18	17	15	13

.FORECAST DAYS 3 THROUGH 5...
 .WEDNESDAY...
 Mostly clear. Lows around 70. Highs in the lower 90s. Southeast
 winds around 9 mph.
 .THURSDAY...
 Mostly clear. Lows in the upper 60s. Highs in the mid 80s.
 Northwest winds around 7 mph.
 .FRIDAY...
 Partly cloudy. Slight chance of showers and thunderstorms. Lows
 in the lower 60s. Highs around 80. East winds around 7 mph.

Division/Group Assignment List (ICS 204 WF)

Controlled Unclassified Information//Basic

1. Incident Name:				3.			
SPRING CREEK				Branch:		Division/Group: ALPHA	
2. Operational Period:							
Date/Time From: 08/18/2025 0600 MON		Date/Time To: 08/19/2025 1000 TUE					
4. Operations Personnel							
OPERATIONS CHIEF		TROY THOMAS		BRANCH DIRECTOR			
DIVISION/GROUP SUPERVISOR		JEFF DEON		AIR ATTACK SUPERVISOR			
5. Resources Assigned this Period							
Strike Team / Task Force / Resource Designator		LWD	Leader	Number Persons	Drop Off PT./Time	Pick Up PT./Time	
BLM ENG6 3611		08/27	KYATT KENNA	3			
CRW2 - T2C772 BLUE MOUNTAIN FIRE SUPPRESSION INC C-3		08/18	BRIAN BROWN	20			
6. Control Operations/Work Assignments:							
Secure top end of the fire and prep Rome Hill Road.							
7. Special Instructions:							
8. Division/Group Communication Summary							
Function	Channel	RX Frequency N/W	RX Tone/NAC	TX Frequency N/W	TX Tone/NAC	Mode	
COMMAND	1	172.7750		164.16250	T1BLACK		
COMMAND	2	172.7750		164.1625	T3COPPER		
COMMAND	3	172.7750		164.1625	T6MEADOWLARK		
TACTICAL	4	168.0500		168.0500			
COMMAND	8	155.3400		155.3400	156.7	VMED	
AIR TO GROUND	9	168.2750		168.2750			
9. Prepared By (Resource Unit Leader)			Approved By (Planning Section Chief)		Date		Time
TRAVIS PARDUE			<i>Travis Pardue</i>		08/17/2025		1725

Division/Group Assignment List (ICS 204 WF)

Controlled Unclassified Information//Basic

1. Incident Name:				3.			
SPRING CREEK				Branch:		Division/Group: BRAVO	
2. Operational Period:							
Date/Time From: 08/18/2025 0600 MON		Date/Time To: 08/19/2025 1000 TUE					
4. Operations Personnel							
OPERATIONS CHIEF		TROY THOMAS		BRANCH DIRECTOR			
DIVISION/GROUP SUPERVISOR		JOEL BURGETT		AIR ATTACK SUPERVISOR			
5. Resources Assigned this Period							
Strike Team / Task Force / Resource Designator		LWD	Leader	Number Persons	Drop Off PT./Time	Pick Up PT./Time	
CRW2 - T2C863 MOSQUEDA, MANUEL B. DBA MOSQUEDA REFORES C-6		08/28	RAY ROSALES	20			
ENG4 - WYWBD E3411 E-7		08/26	GREYSON WOLVIN	4			
TFLD CHRIS HARPER O-8		08/29		1			
CRW2 - T2C377 J. FRANCO REFORESTATION INC C-7		08/28	ESQUIEL TAPIA	20			
CR2I - GANNETT GLACIER C-15			TIMOTHY TROXEL	22			
CR2I - MOCC INTERAGENCY CREW #4 C-10		08/30	KYLE HEDGES	20			
WTS2 - WYWAX WORLAND TENDER 1 E-28				1			
HEQB CARSON KIRK MOUNTFORD O-37		08/31		1			
HEQB ANDREW T REINIG O-33		08/29		1			
6. Control Operations/Work Assignments:							
7. Special Instructions:							
<ul style="list-style-type: none"> • North and West side are accessed by the road 436 (Rome Hill Road). • South limited access. • West accessed by road 434 (Big Tails Road) then county road 58 (Spring Creek Road) then turn into the Lazy T Ranch (big wood archway with sign) and then follow blue flagging. 							
8. Division/Group Communication Summary							
Function	Channel	RX Frequency N/W	RX Tone/NAC	TX Frequency N/W	TX Tone/NAC	Mode	
COMMAND	1	172.7750		164.16250	T1BLACK		
COMMAND	2	172.7750		164.1625	T3COPPER		
COMMAND	3	172.7750		164.1625	T6MEADOWLARK		
TACTICAL	5	168.2000		168.2000			
COMMAND	8	155.3400		155.3400	156.7	VMED	
AIR TO GROUND	9	168.2750		168.2750			
9. Prepared By (Resource Unit Leader)			Approved By (Planning Section Chief)		Date		Time
			<i>Travis Pardue</i>		08/17/2025		1725

Division/Group Assignment List (ICS 204 WF)

Controlled Unclassified Information//Basic

1. Incident Name:				3.			
SPRING CREEK				Branch:		Division/Group: ZULU	
2. Operational Period:							
Date/Time From: 08/18/2025 0600 MON		Date/Time To: 08/19/2025 1000 TUE					
4. Operations Personnel							
OPERATIONS CHIEF		TROY THOMAS		BRANCH DIRECTOR			
DIVISION/GROUP SUPERVISOR		JEFF PRIEBE		AIR ATTACK SUPERVISOR			
5. Resources Assigned this Period							
Strike Team / Task Force / Resource Designator		LWD	Leader	Number Persons	Drop Off PT./Time	Pick Up PT./Time	
CRW2 - T2C057 FRANCO REFORESTATION INC C-1		08/27	JORGE GUTIERREZ	20			
CRW2 - SMOKEBUSTERS C-4		08/27	JEREMY DEPLITCH	25			
CRW1 - BEAR DIVIDE HOTSHOTS IHC C-8			BRIAN ANDERSON	22			
NESSIE TACTICAL TENDER			WARREN	2			
ENG6 - CHAFFEE COUNTY FPD 25 V-157 E-1		08/28	DANIEL JOHNSON	4			
ENG6 - HERT'S WILDFIRE LLC - 782887 E-2		08/28	DEREK HERT	3			
CR2I - MIMBRES - N3S C-12		08/30	JOSHUA CHAVARRIA	20			
6. Control Operations/Work Assignments:							
7. Special Instructions:							
<ul style="list-style-type: none"> • North and West side are accessed by the road 436 (Rome Hill Road). • South limited access. • West accessed by road 434 (Big Tails Road) then county road 58 (Spring Creek Road) then turn into the Lazy T Ranch (big wood archway with sign) and then follow blue flagging. 							
8. Division/Group Communication Summary							
Function	Channel	RX Frequency N/W	RX Tone/NAC	TX Frequency N/W	TX Tone/NAC	Mode	
COMMAND	1	172.7750		164.16250	T1BLACK		
COMMAND	2	172.7750		164.1625	T3COPPER		
COMMAND	3	172.7750		164.1625	T6MEADOWLARK		
TACTICAL	6	168.6000		168.6000			
COMMAND	8	155.3400		155.3400	156.7	VMED	
AIR TO GROUND	9	168.2750		168.2750			
9. Prepared By (Resource Unit Leader)			Approved By (Planning Section Chief)		Date	Time	
			<i>Travis Pardue</i>		08/17/2025	1725	

Division/Group Assignment List (ICS 204 WF)

Controlled Unclassified Information//Basic

1. Incident Name:				3.		
SPRING CREEK				Branch:	Division/Group: NIGHT	
2. Operational Period:						
Date/Time From: 08/18/2025 0600 MON		Date/Time To: 08/19/2025 1000 TUE				
4. Operations Personnel						
OPERATIONS CHIEF		TROY THOMAS		BRANCH DIRECTOR		
DIVISION/GROUP SUPERVISOR		JUSTIN C MCARTHUR		AIR ATTACK SUPERVISOR		
5. Resources Assigned this Period						
Strike Team / Task Force / Resource Designator		LWD	Leader	Number Persons	Drop Off PT./Time	Pick Up PT./Time
ENG6 - NMN6S E64 E-4		08/31		6		
ENG6 - NMN3S E34 E-5		08/30		5		
ENG4 - SHF 631 E-18		08/29		8		
ENG6 WORLAND 61		08/27		2		
6. Control Operations/Work Assignments:						
7. Special Instructions:						
8. Division/Group Communication Summary						
Function	Channel	RX Frequency N/W	RX Tone/NAC	TX Frequency N/W	TX Tone/NAC	Mode
COMMAND	1	172.7750		164.16250	T1BLACK	
COMMAND	2	172.7750		164.1625	T3COPPER	
COMMAND	3	172.7750		164.1625	T6MEADOWLARK	
TACTICAL	7	166.7250		166.7250		
COMMAND	8	155.3400		155.3400	156.7	VMED
AIR TO GROUND	9	168.2750		168.2750		
9. Prepared By (Resource Unit Leader)		Approved By (Planning Section Chief)		Date	Time	
TRAVIS PARDUE		TRAVIS PARDUE		08/17/2025	1725	

INCIDENT RADIO COMMUNICATIONS PLAN (ICS 205)

Controlled Unclassified Information//Basic

1. Incident Name:			2. Date/Time Prepared:			3. Operational Period:				
SPRING CREEK			Date: 08/17/2025 Time: 1725			Date/Time From: 08/18/2025 0600 MON			Date/Time To: 08/19/2025 1000 TUE	
4. Basic Radio Channel Use:										
Zone Group	Ch #	Function	Channel Name/Trunked Radio System Talkgroup	Assignment	RX Freq	RX Tone/NAC	TX Freq	TX Tone/NAC	Mode (A,D, or M)	Remarks
	1	COMMAND	WBD COMMAND 1	COMMAND	172.775		164.1625	T1BLACK		
	2	COMMAND	WBD COMMAND 2	COMMAND	172.775		164.1625	T3COPPER		
	3	COMMAND	COMMAND 3	COMMAND	172.775		164.1625	T6MEADOW LAR		
	4	TACTICAL	TAC 1	ALPHA	168.0500		168.0500			
	5	TACTICAL	TAC 2	BAVO	168.2000		168.2000			
	6	TACTICAL	TAC 3	ZULU	168.6000		168.6000			
	7	TACTICAL	TAC 4	NIGHT	166.7250		166.7250			
	8	COMMAND	VMED	AIR MEDICAL	155.3400		1535.3400	156.7		
	9	AIR TO GROUND	AIR TO GROUND	AIR TO GROUND	168.2750		168.2750			
	10	TACTICAL	BLM FIRE 1	OPEN	166.6375		166.6375			
	11	TACTICAL	VFIRE 21	OPEN	154.2800	156.7	154.2800	156.7		
5. Special Instructions:										
6. Prepared By (Communications Unit Leader)				Name:			Signature:			
ICS 205				IAP Page			Date/Time: 08/17/2025 1725			

MEDICAL PLAN (ICS 206 WF)

Controlled Unclassified Information//Basic

1. Incident/Project Name				2. Operational Periods			
Spring Creek				Day 0600-2200. Night 1800-0800			
3. Ambulance Services – Specify if you need ALS							
Agency	Address	Phone/Frequency	Time to ICP	ALS	BLS		
Ten Sleep Volunteer Ambulance	Ten Sleep	911	15 minutes			X	
Cody Regional Medical Center	Cody	911	25 minutes	X			
4. Air Ambulance Services							
Name	Phone/Freq	Type of Aircraft & Capability					
911 or Cody Dispatch will arrange Life Flight.							
5. Hospitals							
Name, Address	GPS Datum – WGS 84 DD° MM.MMM' N - Lat DD° MM.MMM' W - Long	Travel Time GND AIR		Phone of ER	Helipad Yes No		Level of Care Facility
Billings Clinic 2800 10 th Ave N Billings	Lat:	90		406-238-2500	X		Level I
	Long						
	VHF						
Cody Regional Medical 707 Sheridan Av, Cody	Lat:	90		307-578-2000	X		Level III
	Long						
	VHF						
University of Utah Med Ctr 50 N. Medical Dr. SLC	Lat:	7 hours		801-581-2292 Ask for charge nurse	X		Level I Burn Center
	Long						
	VHF						
St. Vincents Hospital 1233 N. 30 th St Billings MT	Lat:			406-237-6791 (Flight) 406-237-4117 (Ambo)	X		Level 1
	Long						
	VHF						
Banner Health Washakie Med Ctr 400 S. 15 th St. Worland	Lat	25 minutes		307-347-6973	X		Clinic Acute Care
	Long						
	VHF						
6. Division Branch Group		Area Location Capability					
Division A							
Division B		EMTB Robin Thomas			EMTB gear, trauma gear, O2		
		EMT Thomas is a fire-wide resource					
Division Z		Zulu has 17 crew EMT's					
Division Night		Utilize crew EMT's					
7. Special Medical Emergency Procedures: Review your 8-line <u>before</u> you need it. First - provide lifesaving emergency care. Next - yell for help! Turn to the IWI 8-line and follow the script. For code yellow or code red medicals, which by definition require emergency transport, call 911 by cell phone (day or night), or Cody Dispatch on Command (day), or MEDL Wayne Hare (day or night) on command or cell at 435-260-0051. Explain briefly what you've got and what transport you need. If you feel the patient needs Life Flight, ask for it. You will have to provide lat/long locations soon after contacting 911. For code green medicals, contact division who will arrange for appropriate transport. It is important for Division and MEDL H are to be notified of all medicals as soon as possible.							
8. Prepared By (Medical Unit Leader)		9. Date/Time		910 Reviewed By (Safety Officer)		11. Date/Time	
Wayne Hare, MEDL		08/17/2025 1700		Timothy Sherwin		8/17/2025. 1700	

HEALTH AND SAFETY MESSAGE

SAFETY starts with ***YOU***

We are **ALL** accountable for **SAFE** behaviors


INCIDENT: Spring Creek fire

DATE: August, 18, 2025


TIME: 0600

Major Hazards and Risks:

- **WEATHER:** Be aware at all times of current weather conditions and effects on fire behavior and adjust tactics accordingly. Plan ahead and be prepared to disengage early.
- **COMMUNICATIONS:** Make sure you have established clear communications with assigned and adjacent resources. Know the Communications Plan, and also what to do in the event of a medical emergency (see Medical Plan).
- **DRIVING:** Drive defensively at all times and maintain safe vehicle separation distances. Keep head lights on and use emergency lighting where appropriate. Use spotters when backing or in tight areas. Keep stopping distance $\frac{1}{2}$ your sight distance.
- **THE FIRE AREA** is very steep and rugged. communicate hazards, post lookouts-issue warnings and communicate. Watch for rolling rocks and debris. Watch footing, especially when wet



"Well, thank God we all made it out in time. ...
'Course, now we're equally screwed."



"And now Edgar's gone. ...
Something's going on around here."

Safety Zones:

- *Survivable without a shelter
- *Natural – clean burn, water, bare soil/rock
- *Manmade – constructed sites, roads
- *Scouted for size and hazards
- *Close enough considering escape time needed

**Keep checking your
situational awareness
Don't let a hazard sneak up
on you**

**EACH INDIVIDUAL, ESPECIALLY SUPERVISORS, MUST HAVE, RECOGNIZE AND REDEEM THEIR
SAFETY RESPONSIBILITIES (Fireline Handbook, page 44)
THANKS FROM YOUR SAFETY Dick Terry**

Prepared Time: 16:00

FAA N#	TY	MAKE/ MODEL	BASE	START	AVAIL	REMARKS	FAA N#	TY	MAKE/ MODEL	BASE	START	AVAIL	REMARKS
N911CV	3	AS350B3	Worland	0800	0830	Pax, Recon, Buckets, PSD							
N955FS	2	Bell UH-1H	Worland	0800	0900	Restricted Tanked Lend/Lease							

Spring Creek Fire Schedule

Breakfast Served:	0600- 0800
-------------------	------------

Morning Operations Briefing:	0600
------------------------------	------

Command and General Staff Meeting:	1000
------------------------------------	------

Night Operations Briefing:	1800
----------------------------	------

Planning Meeting:	1900
-------------------	------

Dinner Served:	1900 - 2100
----------------	-------------

SPRING CREEK FINANCE PROCEDURES

Finance Email: 2025.Springcreek.finance@firenet.gov

ALL RESOURCES – When emailing, please include your RO# in the subject line and on all documents. Provide a contact phone number in your email.

Please submit your documents electronically, if possible. If not, Finance has moved to the TAN SHED across from the Command Trailer at the Ten Sleep Fairground.

(If you are completing CTRs/Shift Tickets on paper, you can take a picture, save it as a PDF and then email it.)

At check-in submit the following:

- Resource Order
- Manifest/Roster
- Cooperator agreement or contract (*w/ correct resource highlighted*)
- AD Casual Hire Form
- Vehicle Inspection Form

Daily submit the following:

- CTRs
- Shift Tickets

At _____ submit the following:

- post i
- #uk o e
- demob worksheet (from demob unit)

Ensure all CTR/Shift Tickets are signed and dated. Contracted Resources: Please ensure daily hours worked do NOT exceed operational period without including written justification and supervisor's approval.

Thank you from your Friendly Finance Section! We appreciate your help in keeping your records accurate!

INFORMATION

Information:

Please send all photos to Kim_hemenway@firenet.gov. Please include what the photo is and who to credit.

Information on social media can be found:

<https://www.facebook.com/washakiecountyemergencymanagement/>

1. Incident Name:		2. Operational Period: Date From:		Date To:
		Time From:		Time To:
3. Name:		4. ICS Position:		5. Home Agency (and Unit):
6. Resources Assigned:				
Name		ICS Position		Home Agency (and Unit)
7. Activity Log:				
Date/Time	Notable Activities			
8. Prepared by: Name: _____ Position/Title: _____ Signature: _____				
ICS 214, Page 1		Date/Time: _____		

MEDICAL PLAN (ICS 206 WF)

Controlled Unclassified Information//Basic

Medical Incident Report

FOR A NON-EMERGENCY INCIDENT, WORK THROUGH CHAIN OF COMMAND TO REPORT AND TRANSPORT INJURED PERSONNEL AS NECESSARY.

FOR A MEDICAL EMERGENCY: IDENTIFY ON-SCENE INCIDENT COMMANDER BY NAME AND POSITION AND ANNOUNCE "MEDICAL EMERGENCY" TO INITIATE RESPONSE FROM IMT COMMUNICATIONS/DISPATCH.

Use the following items to communicate situation to communications/dispatch.

1. CONTACT COMMUNICATIONS / DISPATCH (Verify correct frequency prior to starting report)

Ex: "Communications, Div. Alpha. Stand-by for Emergency Traffic."

2. INCIDENT STATUS: Provide incident summary (including number of patients) and command structure.

Ex: "Communications, I have a Red priority patient, unconscious, struck by a falling tree. Requesting air ambulance to Forest Road 1 at (Lat./Long.) This will be the Trout Meadow Medical, IC is TFLD Jones. EMT Smith is providing medical care."

Severity of Emergency / Transport Priority	<input type="checkbox"/> RED / PRIORITY 1 Life or limb threatening injury or illness. Evacuation need is IMMEDIATE Ex: Unconscious, difficulty breathing, bleeding severely, 2° – 3° burns more than 4 palm sizes, heat stroke, disoriented. <input type="checkbox"/> YELLOW / PRIORITY 2 Serious Injury or illness. Evacuation may be DELAYED if necessary. Ex: Significant trauma, unable to walk, 2° – 3° burns not more than 1-3 palm sizes. <input type="checkbox"/> GREEN / PRIORITY 3 Minor Injury or illness. Non-Emergency transport Ex: Sprains, strains, minor heat-related illness.
Nature of Injury or Illness & Mechanism of Injury	Brief Summary of Injury or Illness (Ex: Unconscious, Struck by Falling Tree)
Evacuation Request	Air Ambulance / Short Haul/Hoist Ground Ambulance / Other
Patient Location	Descriptive Location & Lat. / Long. (WGS84)
Incident Name	Geographic Name + Medical (Ex: Trout Meadow Medical)
On-Scene Incident Commander	Name of on-scene IC of Incident within an Incident (Ex: TFLD Jones)
Patient Care	Name of Care Provider (Ex: EMT Smith)

3. INITIAL PATIENT ASSESSMENT: Complete this section for each patient as applicable (start with the most severe patient)

Patient Assessment: See IRPG PAGE 108

Treatment:

4. EVACUATION PLAN:

Evacuation Location (if different): (Descriptive Location (drop point, intersection, etc.) or Lat. / Long.) Patient's ETA to Evacuation Location:

Helispot / Extraction Site Size and Hazards:

5. ADDITIONAL RESOURCES / EQUIPMENT NEEDS:

Example: Paramedic/EMT, crews, immobilization devices, AED, oxygen, trauma bag, IV/fluid(s), splints, rope rescue, wheeled litter, HAZMAT, extrication

6. COMMUNICATIONS: Identify State Air/Ground EMS Frequencies and Hospital Contacts as applicable

Function	Channel Name/Number	Receive (RX)	Tone/NAC *	Transmit (TX)	Tone/NAC *
COMMAND					
AIR-TO-GRND					
TACTICAL					

7. CONTINGENCY: Considerations: If primary options fail, what actions can be implemented in conjunction with primary evacuation method? Be thinking ahead..

8. ADDITIONAL INFORMATION: Updates/Changes, etc.

REMEMBER: Confirm ETAs of resources ordered. Act according to your level of training. Be Alert. Keep Calm. Think Clearly. Act Decisively.