

INCIDENT ACTION PLAN



SPRING CREEK FIRE



WY-WAX-252
PN S7QS (1532)

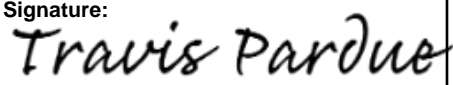
OPERATIONAL PERIOD

DAY - SATURDAY 8/23/2025 0600 to 2200

INCIDENT OBJECTIVES (ICS 202)

1. Incident Name:		2. Operational Period:				
SPRING CREEK		Date/Time From: 08/23/2025 0600 SAT	Date/Time To: 08/23/2025 2200 SAT			
3. Objective(s): Command Emphasis <ul style="list-style-type: none"> Task: to implement sound risk informed decision and suppress the fire through direct actions where practicable. Purpose: safely, generate a professional end product, for our cooperators and stakeholders. End State: to achieve the incident objectives and keep the fire to the smallest footprint practicable. Management Objectives: <ul style="list-style-type: none"> Provide for emergency personnel and public safety at all times. Protect property, improvements and infrastructure Foster and maintain relationships with all cooperators and stakeholders. Ensure coordinated, timely and accurate release of public information. Maintain fiscal accountability and keep costs commensurate with values at risk. 						
4. Operational Period Command Emphasis: <ul style="list-style-type: none"> Keep the fire South and West of the Rome Hill Road (County Road 56) Keep the fire East of the Spring Creek Road (County Road 58) 						
General Situational Awareness: Access to fire: <ul style="list-style-type: none"> North and West side are accessed by the road 436 (Rome Hill Road). South limited access. West accessed by the 434 Road (Big Trails Road) then county road 58 (Spring Creek Road) then turn into the Lazy T Ranch (big wood archway with sign) and then follow blue flagging. INFORMATION Information: Please send all photos to Kim_hemenway@firenet.gov. Please include what the photo is and who to credit. Information on social media can be found: https://www.facebook.com/washakiecountyemergencymanagement/						
5. Site Safety Plan Required? Yes <input type="checkbox"/> No <input checked="" type="checkbox"/>						
Approved Site Safety Plan(s) Located at:						
6. Incident Action Plan (the items checked below are included in this Incident Action Plan): <table style="width: 100%; border: none;"> <tr> <td style="width: 33%; vertical-align: top;"> <input checked="" type="checkbox"/> ICS 202 <input checked="" type="checkbox"/> ICS 203 <input checked="" type="checkbox"/> ICS 204 <input checked="" type="checkbox"/> ICS 205 <input type="checkbox"/> ICS 205A <input checked="" type="checkbox"/> ICS 206 </td> <td style="width: 33%; vertical-align: top;"> <input type="checkbox"/> ICS 207 <input type="checkbox"/> ICS 208 <input checked="" type="checkbox"/> ICS 220 <input type="checkbox"/> Map/Chart <input checked="" type="checkbox"/> Weather Forecast/Tides/Currents </td> <td style="width: 33%; vertical-align: top;"> Other Attachments: <input type="checkbox"/> _____ <input type="checkbox"/> _____ <input type="checkbox"/> _____ <input type="checkbox"/> _____ </td> </tr> </table>				<input checked="" type="checkbox"/> ICS 202 <input checked="" type="checkbox"/> ICS 203 <input checked="" type="checkbox"/> ICS 204 <input checked="" type="checkbox"/> ICS 205 <input type="checkbox"/> ICS 205A <input checked="" type="checkbox"/> ICS 206	<input type="checkbox"/> ICS 207 <input type="checkbox"/> ICS 208 <input checked="" type="checkbox"/> ICS 220 <input type="checkbox"/> Map/Chart <input checked="" type="checkbox"/> Weather Forecast/Tides/Currents	Other Attachments: <input type="checkbox"/> _____ <input type="checkbox"/> _____ <input type="checkbox"/> _____ <input type="checkbox"/> _____
<input checked="" type="checkbox"/> ICS 202 <input checked="" type="checkbox"/> ICS 203 <input checked="" type="checkbox"/> ICS 204 <input checked="" type="checkbox"/> ICS 205 <input type="checkbox"/> ICS 205A <input checked="" type="checkbox"/> ICS 206	<input type="checkbox"/> ICS 207 <input type="checkbox"/> ICS 208 <input checked="" type="checkbox"/> ICS 220 <input type="checkbox"/> Map/Chart <input checked="" type="checkbox"/> Weather Forecast/Tides/Currents	Other Attachments: <input type="checkbox"/> _____ <input type="checkbox"/> _____ <input type="checkbox"/> _____ <input type="checkbox"/> _____				
7. Prepared by: TRAVIS PARDUE		Position/Title: PSC				
8. Approved by Incident Commander:		Signature: <i>Travis Pardue</i>				
ICS 202		IAP Page				
		Date/Time: 08/22/2025 2030				

ORGANIZATION ASSIGNMENT LIST (ICS 203)

1. Incident Name:		2. Operational Period:			
SPRING CREEK		Date/Time From: 08/23/2025 0600 SAT		Date/Time To: 08/23/2025 2200 SAT	
3. Incident Commander(s) and Command Staff:					
IC/UC	TIMOTHY K SHERWIN JACOB BINNS (T)	DIVISION/GROUP	BRAVO	JOEL BURGETT	
DEPUTY		DIVISION/GROUP	ALPHA/ZULU	JEFF PRIEBE BLAKE DAVISON (T)	
SAFETY OFFICER	DICK TERRY	7b. Air Operations Branch:			
INFORMATION OFFICER	KIM M HEMENWAY	AIR OPS BRANCH DIRECTOR			
LIAISON OFFICER		AIR ATTACK SUPERVISOR			
4. Agency/Organization Representative(s):		AIR SUPPORT SUPERVISOR			
Agency/Organization	Name	HELICOPTER COORDINATOR			
WASHAKIE COUNTY FIRE WARDEN	CHRIS KOCHER	AIR TANKER COORDINATOR			
WYOMING STATE FORESTRY	JEROD DELAY	8. Finance/Administration Section:			
BLM WORLAND FO	STACY WHITMAN MOORE	CHIEF		WILLIAM LEE	
5. Planning Section:		DEPUTY		MELISSA DREW	
CHIEF		TIME UNIT			
DEPUTY		PROCUREMENT UNIT			
RESOURCES UNIT		COMPENSATION UNIT			
SITUATION UNIT		COST UNIT			
DOCUMENTATION UNIT					
DEMOBILIZATION UNIT					
FIRE BEHAVIOR ANALYST					
HUMAN RESOURCE SPECIALIST					
TRAINING SPECIALIST					
GIS SPECIALIST					
TECHNOLOGY SUPPORT SPECIALIST					
INCIDENT METEOROLOGIST					
CHIEF	TRAVIS PARDUE				
6. Logistics Section:					
CHIEF					
DEPUTY					
SUPPLY UNIT					
FACILITIES UNIT					
GROUND SUPPORT UNIT					
COMMUNICATIONS UNIT					
MEDICAL UNIT					
SECURITY UNIT					
FOOD UNIT					
CHIEF	NIKKI GREEN JESSON VASEY (T)				
7. Operations Section:					
OPS SECTION CHIEF	TROY THOMAS				
9. Prepared By:		Position/Title:		Signature:	
Name: TRAVIS PARDUE		PSC			
ICS 203	IAP Page	Date/Time: 08/22/2025 1512			

Spring Creek Spot Forecast Summary (BLM – Issued Aug 22, 2025, 737 PM MDT)

Key Takeaways:

Tonight (Friday Night into Early Saturday Morning):

- **Precipitation:**
 - **20% chance** of isolated showers/thunderstorms through ~2 AM.
 - **Low confidence** for wetting rain (**CWR: 3% max**).
 - **Main Threat:**
 - **Gusty & erratic winds** — potential gusts **30+ mph** near storms.
 - **Winds:**
 - **Easterly** 7–15 mph at 20 ft, gusting to ~22 mph until 5 AM.
 - **Ridgetop winds:** 20–25 mph easing to 10–15 mph after 2 AM.
 - **Humidity:**
 - **Max RH ~63%** overnight.
 - **Temps:**
 - **Low ~58°F.**
 - **Smoke Dispersion:**
 - **Poor** overnight.
-

Saturday:

- **Weather:**

- Mostly sunny, **dry overall**.
 - Only **10% chance** of a shower or storm in the afternoon.
 - **Winds:**
 - **Light & terrain-driven**, shifting from southeast to west.
 - **Low gust potential (under 10 mph)**.
 - **Humidity:**
 - **Min RH ~32%**, somewhat drier than previous days.
 - **Temps:**
 - **High ~78°F**.
 - **Smoke Dispersion:**
 - **Poor in the morning**, improving to **fair after noon**.
-

Saturday Night:

- **Weather:**
 - Partly cloudy and dry.
 - **Very low thunder chance (4%)**.
- **Winds:**
 - Light early, then **easterly winds 8–12 mph** with gusts to **18 mph** after 8 PM.
 - **Ridgetop**: North to east, around 15–20 mph.
- **Humidity:**
 - **Max RH ~59%**.

- **Temps:**
 - **Low ~58°F.**
 - **Smoke Dispersion:**
 - **Fair early**, becoming **poor after 9 PM.**
-

Extended Outlook (Sun–Wed):

- **Sunday into Next Week:**
 - **Increased moisture** = rising chance of **showers and thunderstorms.**
 - **Monday & Tuesday:** Isolated storms, highs mid–upper 70s, lows upper 50s.
 - **Wednesday: Scattered showers**, isolated storms, mostly cloudy.
-

Fire Weather Implications:

- **Short-Term (Tonight–Saturday):**
 - **Low wetting rain chance** through early Saturday.
 - **Gusty outflow winds** possible near any storms.
 - **Saturday** looks **dry and more stable**, with **lighter winds.**
- **Longer-Term:**
 - **Unsettled pattern** resumes Sunday through midweek, with **increased thunderstorm potential** and **higher RH.**

Let me know if you'd like a summary formatted for briefing, operations planning, or fire behavior forecasting.


Division/Group Assignment List (ICS 204 WF)

Controlled Unclassified Information//Basic

1. Incident Name:				3.			
SPRING CREEK				Branch:		Division/Group: ALPHA/ZULU	
2. Operational Period:							
Date/Time From: 08/23/2025 0600 SAT		Date/Time To: 08/23/2025 2200 SAT					
4. Operations Personnel							
OPERATIONS CHIEF		TROY THOMAS		BRANCH DIRECTOR			
DIVISION/GROUP SUPERVISOR		JEFF PRIEBE BLAKE DAVISON (T)		AIR ATTACK SUPERVISOR			
5. Resources Assigned this Period							
Strike Team / Task Force / Resource Designator		LWD	Leader	Number Persons	Drop Off PT./Time	Pick Up PT./Time	
CRW2 - SMOKEBUSTERS C-4		08/24	JEREMY DEPLITCH	25			
ENG6 - WYWBD E3611 E-8		08/27	DYLAN STANLEY	3			
ENG6 - NMN3S E34 E-5		08/31	ADAM VASQUEZ	5			
ENG6 - WYWAX WORLAND E61 E-31		08/27	BEN GOMEZ	2			
6. Control Operations/Work Assignments:							
<ul style="list-style-type: none"> • Mop-up at minimum necessary distance to prevent escape from fire line or edge of fire. • Rehab identified dozer lines per Resource Advisor specifications. • Rehab all dozer and grader lines that left existing roads/two-tracks. • Leave the handline and slash piles around/near cabins on Lazy T. 							
7. Special Instructions:							
<ul style="list-style-type: none"> • North and West side are accessed by the road 436 (Rome Hill Road). • South limited access. • West accessed by road 434 (Big Tails Road) then county road 58 (Spring Creek Road) then turn into the Lazy T Ranch (big wood archway with sign) and then follow blue flagging. 							
8. Division/Group Communication Summary							
Function	Channel	RX Frequency N/W	RX Tone/NAC	TX Frequency N/W	TX Tone/NAC	Mode	
COMMAND	1	172.7750		164.16250	T1BLACK		
COMMAND	2	172.7750		164.1625	T3COPPER		
COMMAND	3	172.7750		164.1625	T6MEADOWLARK		
TACTICAL	5	168.2000		168.2000			
COMMAND	8	155.3400		155.3400	156.7	VMED	
9. Prepared By (Resource Unit Leader)			Approved By (Planning Section Chief)		Date	Time	
			<i>Travis Pardue</i>		08/22/2025	1512	

Division/Group Assignment List (ICS 204 WF)

Controlled Unclassified Information//Basic

1. Incident Name:				3.		
SPRING CREEK				Branch:	Division/Group: BRAVO	
2. Operational Period:						
Date/Time From: 08/23/2025 0600 SAT		Date/Time To: 08/23/2025 2200 SAT				
4. Operations Personnel						
OPERATIONS CHIEF		TROY THOMAS		BRANCH DIRECTOR		
DIVISION/GROUP SUPERVISOR		JOEL BURGETT		AIR ATTACK SUPERVISOR		
5. Resources Assigned this Period						
Strike Team / Task Force / Resource Designator	LWD	Leader	Number Persons	Drop Off PT./Time	Pick Up PT./Time	
CR2I - GANNETT GLACIER C-15	08/31	TIMOTHY TROXEL	22			
CR2I - MOCC INTERAGENCY CREW #4 C-10	08/30	KYLE HEDGES	20			
ENG4 - WYWBD E3411 E-7	08/26	GREYSON WOLVIN	4			
WTS2 - WYWAX WORLAND TENDER 1 E-28	08/23	MIKE OROA	1			
ENG6 - NMN6S E64 E-4	08/31	MARCES MONTOYA	6			
AMB1 - DELTA COUNTY AMBULANCE 25 DCAD RIG 7 E-22	09/01	ERIC SANCHEZ	2			
MEDIC	08/31	CLINTON MURPHY	1			
6. Control Operations/Work Assignments:						
<ul style="list-style-type: none"> Mop-up at minimum necessary distance to prevent escape from fire line or edge of fire. Rehab identified dozer lines per Resource Advisor specifications. Rehab all dozer and grader lines that left existing roads/two-tracks. 						
7. Special Instructions:						
<ul style="list-style-type: none"> North and West side are accessed by the road 436 (Rome Hill Road). South limited access. West accessed by road 434 (Big Tails Road) then county road 58 (Spring Creek Road) then turn into the Lazy T Ranch (big wood archway with sign) and then follow blue flagging. 						
8. Division/Group Communication Summary						
Function	Channel	RX Frequency N/W	RX Tone/NAC	TX Frequency N/W	TX Tone/NAC	Mode
COMMAND	1	172.7750		164.16250	T1BLACK	
COMMAND	2	172.7750		164.1625	T3COPPER	
COMMAND	3	172.7750		164.1625	T6MEADOWLARK	
TACTICAL	5	168.2000		168.2000		
COMMAND	8	155.3400		155.3400	156.7	VMED
9. Prepared By (Resource Unit Leader)		Approved By (Planning Section Chief)		Date		Time
				08/22/2025		1512

HEALTH AND SAFETY MESSAGE

SAFETY starts with ***YOU***

We are **ALL** accountable for **SAFE** behaviors
For DAY Operations:

INCIDENT: Spring Creek

DATE: August 23, 2025

TIME: 0600

Major Hazards and Risks:

- **WEATHER:** Be aware at all times of current weather conditions and effects on fire behavior and adjust tactics accordingly. Plan ahead and be prepared to disengage early.
- **COMMUNICATIONS:** Make sure you have established clear communications with assigned and adjacent resources. Know the Communications Plan and also what to do in the event of a medical emergency (see Medical Plan).
- **DRIVING:** Drive defensively at all times and maintain safe vehicle separation distances. Keep head lights on and use emergency lighting where appropriate. Use spotters when backing or in tight areas. Keep stopping distance $\frac{1}{2}$ your sight distance.
- **THE FIRE AREA** is very steep and rugged. communicate hazards, post lookouts-issue warnings and communicate. Watch for rolling rocks and debris. Watch footing, especially when wet

- UTVs-qualified operators, helmets, seatbelts, slow down and use caution
- Use caution driving around the fire, road conditions may have changed since the rain.
- Keep alert to the possibility of a new start from lightning hold over
- Always use a spotter to help you back up your engine


Stay alert to approaching thunder storms

- Thunderstorms can produce dangerous lightning
- Erratic winds can bring a seemingly dead fire back to life escalate to extreme fire behavior
- Snags and widow makers can fall with increased winds

Use extreme caution when back up.
Most driving accidents occurs when backing up



Go slow and be sure of your footing
in steep terrain



EACH INDIVIDUAL, ESPECIALLY SUPERVISORS, MUST HAVE, RECOGNIZE AND REDEEM THEIR SAFETY RESPONSIBILITIES (Fireline Handbook, page 44)

THANKS, FROM YOUR SAFETY Dick Terry

MEDICAL PLAN (ICS 206 WF)

Controlled Unclassified Information//Basic

1. Incident/Project Name			2. Operational Periods			
Spring Creek			0600-2200			
3. Ambulance Services – Specify if you need ALS						
Agency	Address	Phone/Frequency	Time to ICP	ALS	BLS	
Ten Sleep Volunteer Ambulance	Ten Sleep	911	15 minutes		X	
Cody Regional Medical Center	Cody	911	25 minutes	X		
4. Air Ambulance Services						
Name	Phone/Freq	Type of Aircraft & Capability				
911 or Cody Dispatch will arrange Life Flight.						
5. Hospitals						
Name, Address	GPS Datum – WGS 84 DD° MM.MMM' N - Lat DD° MM.MMM' W - Long	Travel Time GND AIR		Phone of ER	Helipad Yes No	Level of Care Facility
Billings Clinic 2800 10 th Ave N Billings	Lat:	90		406-238-2500	X	Level I
	Long					
	VHF					
Cody Regional Medical 707 Sheridan Av, Cody	Lat:	90		307-578-2000	X	Level III
	Long					
	VHF					
University of Utah Med Ctr 50 N. Medical Dr. SLC	Lat:	7 hours		801-581-2292 Ask for charge nurse	X	Level I Burn Center
	Long					
	VHF					
St. Vincents Hospital 1233 N. 30 th St Billings MT	Lat:			406-237-6791 (Flight) 406-237-4117 (Ambo)	X	Level 1
	Long					
	VHF					
Banner Health Washakie Med Ctr 400 S. 15 th St. Worland	Lat	25 minutes		307-347-6973	X	Clinic Acute Care
	Long					
	VHF					
6. Division Branch Group	Medical Resource	Equipment				
Division A/Z						
Division B	Medic Murphy Ambo 1 Medic Murphy and Ambo 1 are fire-wide resources	Medic standard gear, monitor, pharmaceuticals Standard ALS ambulance gear				
7. Help me! I've fallen and I can't get up! Review your 8-line <u>before</u> you need it. First - provide lifesaving emergency care. Next - yell for help! Turn to the IWI 8-line and follow the script. For code yellow or code red medicals, which by definition require emergency transport, call 911 by cell phone (day or night), or Cody Dispatch on Command (day), or MEDL Wayne Hare (day or night) on command or cell at 435-260-0051. Explain briefly what you've got and what transport you need. If you feel the patient needs Life Flight, ask for it. You will have to provide lat/long locations soon after contacting 911. For code green medicals, contact division who will arrange for appropriate transport. It is important for Division and MEDL H are to be notified of all medicals as soon as possible.						
8. Prepared By (Medical Unit Leader)	9. Date/Time	910 Reviewed By (Safety Officer)		11. Date/Time		
Wayne Hare, MEDL	08/22/2025 1813	Jacob Binns		8/22/2025. 1820		

INCIDENT RADIO COMMUNICATIONS PLAN (ICS 205)

Controlled Unclassified Information//Basic

1. Incident Name:			2. Date/Time Prepared:			3. Operational Period:				
SPRING CREEK			Date: 08/22/2025 Time: 1512			Date/Time From: 08/23/2025 0600 SAT			Date/Time To: 08/23/2025 2200 SAT	
4. Basic Radio Channel Use:										
Zone Group	Ch #	Function	Channel Name/Trunked Radio System Talkgroup	Assignment	RX Freq	RX Tone/NAC	TX Freq	TX Tone/NAC	Mode (A,D, or M)	Remarks
	1	COMMAND	WBD COMMAND 1	COMMAND	172.775		164.1625	T1BLACK		
	2	COMMAND	WBD COMMAND 2	COMMAND	172.775		164.1625	T3COPPER		
	3	COMMAND	COMMAND 3	COMMAND	172.775		164.1625	T6MEADOW LAR		
	4	TACTICAL	TAC 1	OPEN	168.0500		168.0500			
	5	TACTICAL	TAC 2	ALL DIVISIONS	168.2000		168.2000			
	6	TACTICAL	TAC 3	OPEN	168.6000		168.6000			
	7	TACTICAL	TAC 4	OPEN	166.7250		166.7250			
	8	AIR TO GROUND	A/G 14	AIR TO GROUND	167.5000		167.5000			
	9	AIR TO GROUND	A/G 62	AIR TO GROUND	169.3650		169.3650			
	10	COMMAND	VMED	AIR MEDICAL	155.3400		1535.3400	156.7		
	11	TACTICAL	BLM FIRE 1	OPEN	166.6375		166.6375			
	12	TACTICAL	VFIRE 21	OPEN	154.2800	156.7	154.2800	156.7		
5. Special Instructions:										
6. Prepared By (Communications Unit Leader)					Name:			Signature:		
ICS 205					IAP Page			Date/Time: 08/22/2025 1512		

TENTATIVE DEMOB LIST 8.23.25

<u>Day</u>	<u>Resource</u>	<u>Time</u>
Saturday August 23rd	C-1 Franco CRW2	0700
Sunday August 24th	E-28 Worland Tender	0700
	C-10 MOCC CRW2I	0730
Monday August 25th	C-15 Gannet Glacier	0700
	O-32 TFLD Blake	0730
	C-4 Smokebusters	0745
	Type 3 Team Members	

SPRING CREEK FINANCE PROCEDURES

Finance Email: 2025.Springcreek.finance@firenet.gov

ALL RESOURCES – When emailing, please include your RO# in the subject line and on all documents. Provide a contact phone number in your email.

Please submit your documents electronically, if possible.
If not, Finance is now located on the last door of the South Trailer at the Ten Sleep Fairground.

(If you are completing CTRs/Shift Tickets on paper, you can take a picture, save it as a PDF and then email it.)

At check-in submit the following:

- Resource Order
- Manifest/Roster
- Cooperator agreement or contract (w/ correct resource highlighted)
- AD Casual Hire Form
- Vehicle Inspection Form

Daily submit the following:

- CTRs
- Shift Tickets

At _____ submit the following:

- post i
- #uk o e
- demob worksheet (from demob unit)

Ensure all CTR/Shift Tickets are signed and dated. Contracted Resources: Please ensure daily hours worked do NOT exceed operational period without including written justification and supervisor's approval.

1. Incident Name:		2. Operational Period: Date From: _____ Date To: _____ Time From: _____ Time To: _____			
3. Name:		4. ICS Position:		5. Home Agency (and Unit):	
6. Resources Assigned:					
Name		ICS Position		Home Agency (and Unit)	
7. Activity Log:					
Date/Time		Notable Activities			
8. Prepared by: Name: _____ Position/Title: _____ Signature: _____					
ICS 214, Page 1		Date/Time: _____			

MEDICAL PLAN (ICS 206 WF)

Controlled Unclassified Information//Basic

Medical Incident Report

FOR A NON-EMERGENCY INCIDENT, WORK THROUGH CHAIN OF COMMAND TO REPORT AND TRANSPORT INJURED PERSONNEL AS NECESSARY.

FOR A MEDICAL EMERGENCY: IDENTIFY ON-SCENE INCIDENT COMMANDER BY NAME AND POSITION AND ANNOUNCE "MEDICAL EMERGENCY" TO INITIATE RESPONSE FROM IMT COMMUNICATIONS/DISPATCH.

Use the following items to communicate situation to communications/dispatch.

1. CONTACT COMMUNICATIONS / DISPATCH (Verify correct frequency prior to starting report)

Ex: "Communications, Div. Alpha. Stand-by for Emergency Traffic."

2. INCIDENT STATUS: Provide incident summary (including number of patients) and command structure.

Ex: "Communications, I have a Red priority patient, unconscious, struck by a falling tree. Requesting air ambulance to Forest Road 1 at (Lat./Long.) This will be the Trout Meadow Medical, IC is TFLD Jones. EMT Smith is providing medical care."

Severity of Emergency / Transport Priority	<input type="checkbox"/> RED / PRIORITY 1 Life or limb threatening injury or illness. Evacuation need is IMMEDIATE Ex: Unconscious, difficulty breathing, bleeding severely, 2° – 3° burns more than 4 palm sizes, heat stroke, disoriented. <input type="checkbox"/> YELLOW / PRIORITY 2 Serious Injury or illness. Evacuation may be DELAYED if necessary. Ex: Significant trauma, unable to walk, 2° – 3° burns not more than 1-3 palm sizes. <input type="checkbox"/> GREEN / PRIORITY 3 Minor Injury or illness. Non-Emergency transport Ex: Sprains, strains, minor heat-related illness.	
Nature of Injury or Illness & Mechanism of Injury		Brief Summary of Injury or Illness (Ex: Unconscious, Struck by Falling Tree)
Evacuation Request		Air Ambulance / Short Haul/Hoist Ground Ambulance / Other
Patient Location		Descriptive Location & Lat. / Long. (WGS84)
Incident Name		Geographic Name + Medical (Ex: Trout Meadow Medical)
On-Scene Incident Commander		Name of on-scene IC of Incident within an Incident (Ex: TFLD Jones)
Patient Care		Name of Care Provider (Ex: EMT Smith)

3. INITIAL PATIENT ASSESSMENT: Complete this section for each patient as applicable (start with the most severe patient)

Patient Assessment: See IRPG PAGE 108

Treatment:

4. EVACUATION PLAN:

Evacuation Location (if different): (Descriptive Location (drop point, intersection, etc.) or Lat. / Long.) Patient's ETA to Evacuation Location:

Helispot / Extraction Site Size and Hazards:

5. ADDITIONAL RESOURCES / EQUIPMENT NEEDS:

Example: Paramedic/EMT, crews, immobilization devices, AED, oxygen, trauma bag, IV/fluid(s), splints, rope rescue, wheeled litter, HAZMAT, extrication

6. COMMUNICATIONS: Identify State Air/Ground EMS Frequencies and Hospital Contacts as applicable

Function	Channel Name/Number	Receive (RX)	Tone/NAC *	Transmit (TX)	Tone/NAC *
COMMAND					
AIR-TO-GRND					
TACTICAL					

7. CONTINGENCY: Considerations: If primary options fail, what actions can be implemented in conjunction with primary evacuation method? Be thinking ahead..

8. ADDITIONAL INFORMATION: Updates/Changes, etc.

REMEMBER: Confirm ETAs of resources ordered. Act according to your level of training. Be Alert. Keep Calm. Think Clearly. Act Decisively.