






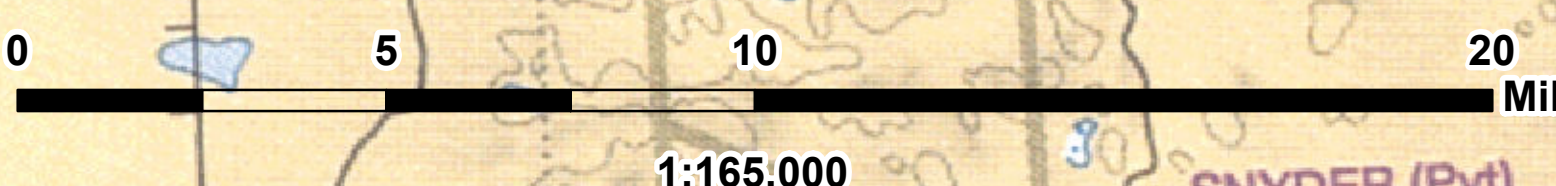


# 2013 Known Aerial Hazards, Nebraska and Samuel R. McKelvie National Forests

**Draft**

**Draft**

-  Fire Retardant Avoidance Area
-  Protection Area
-  Ranger District Boundary
-  Scott Lookout Tower
-  Transmission Line
-  Tower
-  Wind Turbine



This aerial hazard map of known hazards is not to be used for navigation. The FAA should be contacted for current information. Further information including eCHIM (electronic chart update manual) and USIF (United States Flight Information Files) is required in order to be useful for navigation. There may be additional information such as TFR (temporary flight restriction) or other information included in the NOTAM (Notice to Airmen) issued by the FAA. All this information can greatly influence safety. No warranty is made by the USDA Forest Service as to the accuracy, reliability, or completeness of these data. This information may not meet National Map Standards.

