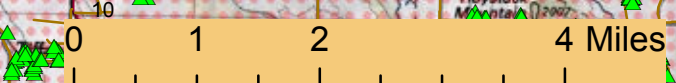
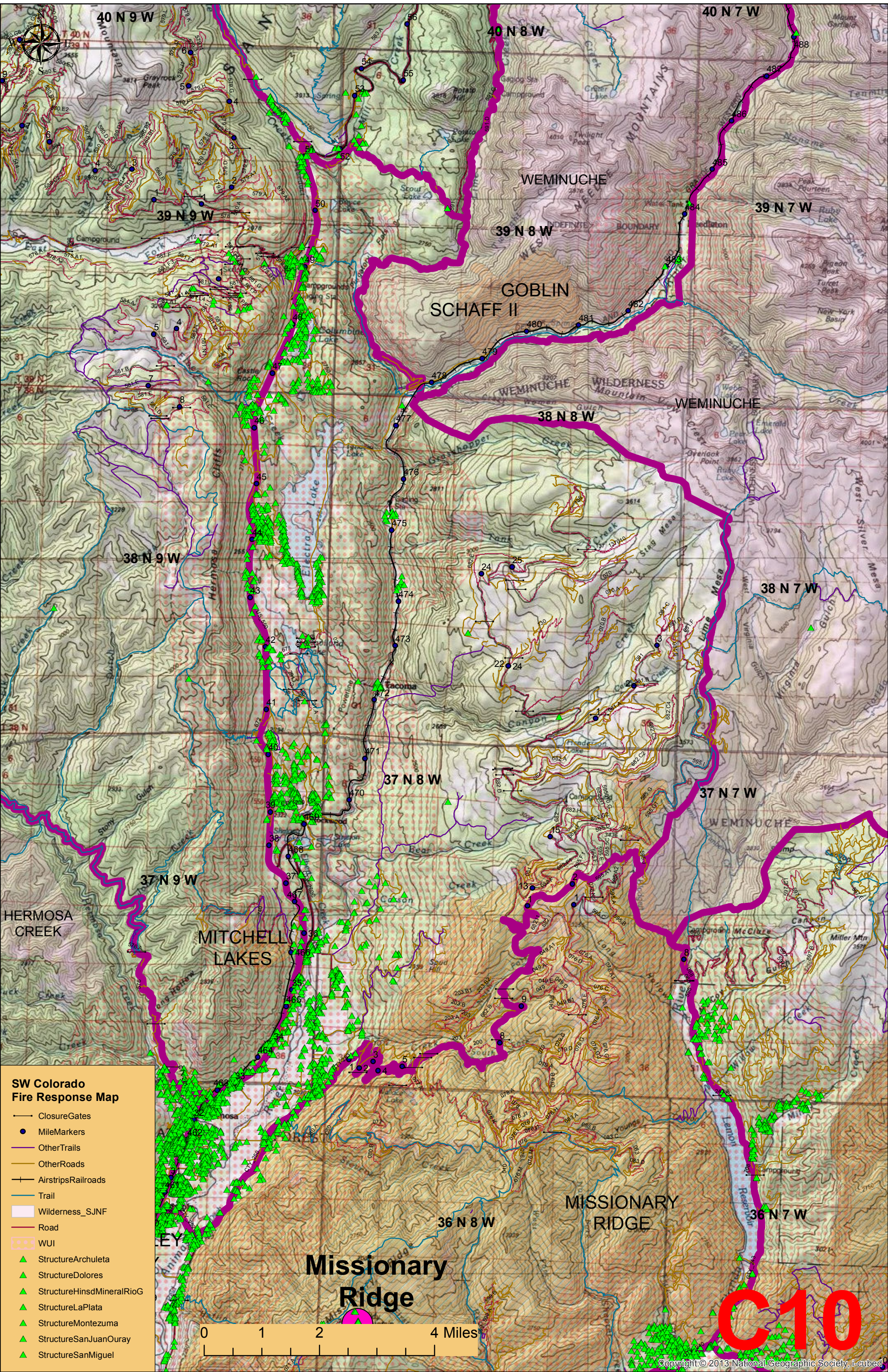


**SW Colorado
Fire Response Map**

- ClosureGates
- MileMarkers
- OtherTrails
- OtherRoads
- AirstripsRailroads
- Trail
- Wilderness_SJNF
- Road
- WUI
- ▲ StructureArchuleta
- ▲ StructureDolores
- ▲ StructureHinsdMineralRioG
- ▲ StructureLaPlata
- ▲ StructureMontezuma
- ▲ StructureSanJuanOuray
- ▲ StructureSanMiguel




C1

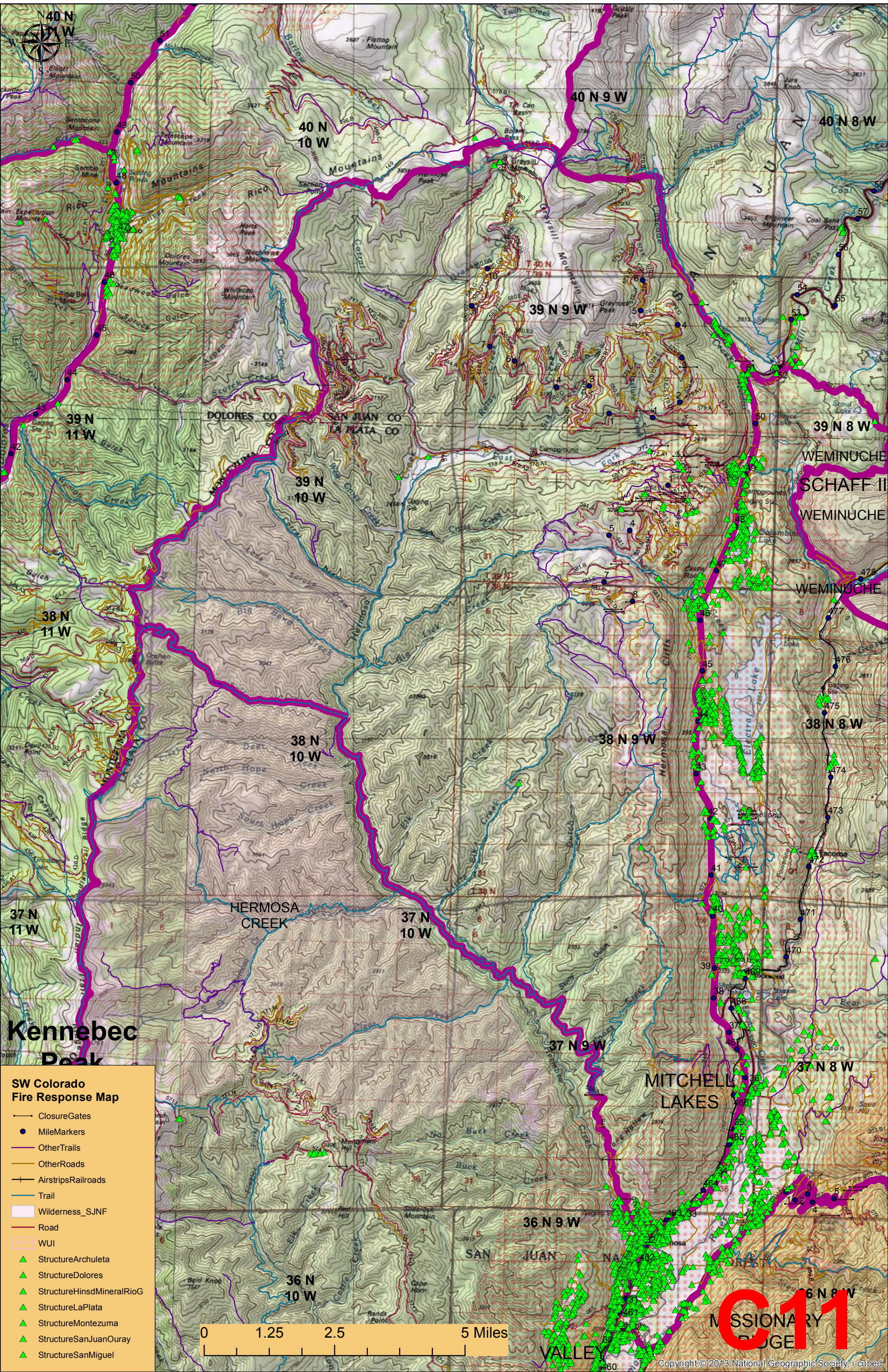


SW Colorado Fire Response Map

- ClosureGates
- MileMarkers
- OtherTrails
- OtherRoads
- AirstripsRailroads
- Trail
- ▭ Wilderness_SJNF
- ▭ Road
- ▭ WUI
- ▲ StructureArchuleta
- ▲ StructureDolores
- ▲ StructureHinsdMineralRioG
- ▲ StructureLaPlata
- ▲ StructureMontezuma
- ▲ StructureSanJuanOuray
- ▲ StructureSanMiguel

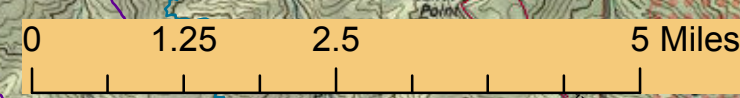


C10

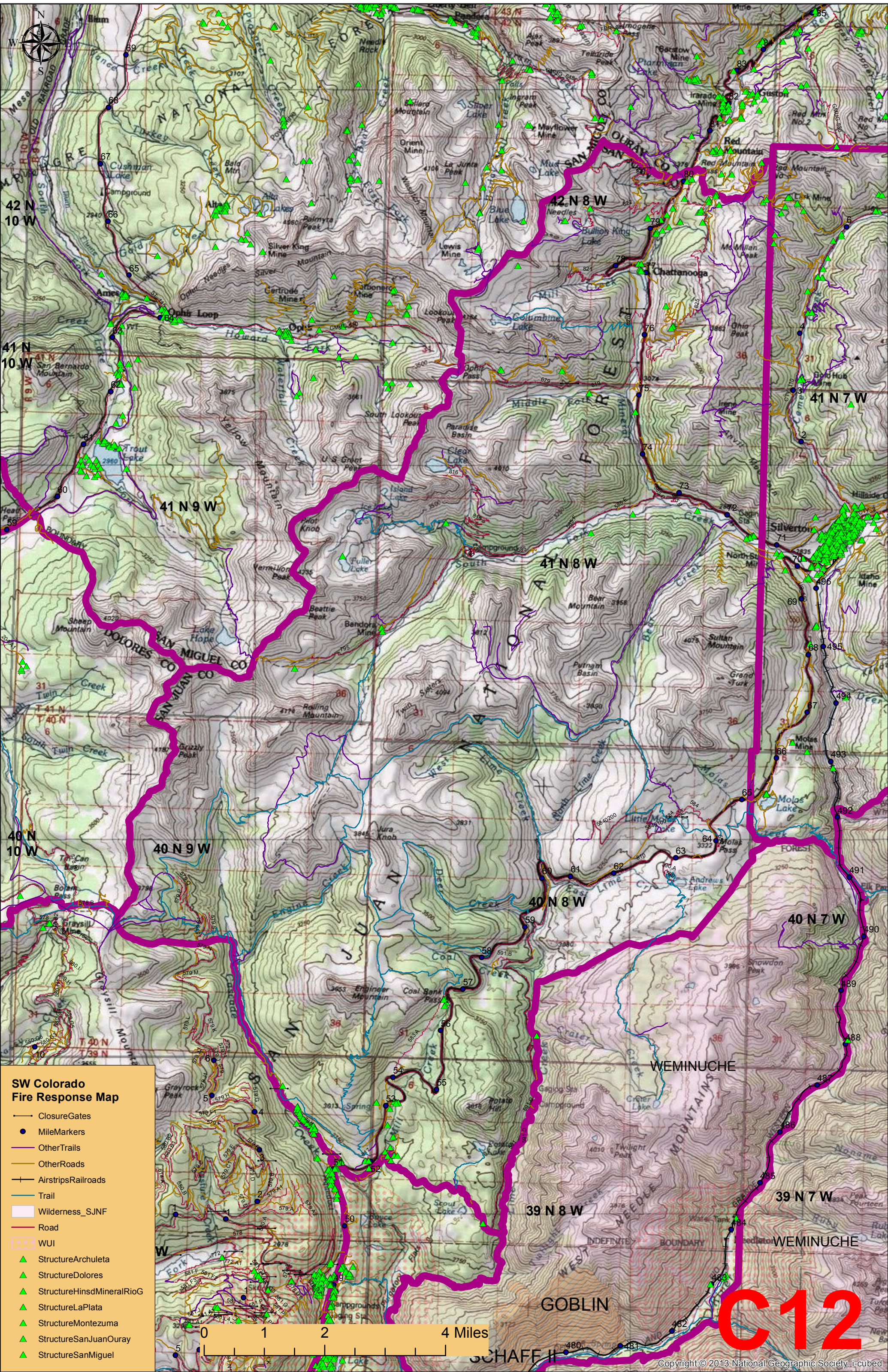


SW Colorado Fire Response Map

- ClosureGates
- MileMarkers
- OtherTrails
- OtherRoads
- AirstripsRailroads
- Trail
- Wilderness_SJNF
- Road
- WUI
- ▲ StructureArchuleta
- ▲ StructureDolores
- ▲ StructureHinsdMineralRioG
- ▲ StructureLaPlata
- ▲ StructureMontezuma
- ▲ StructureSanJuanOuray
- ▲ StructureSanMiguel



C11

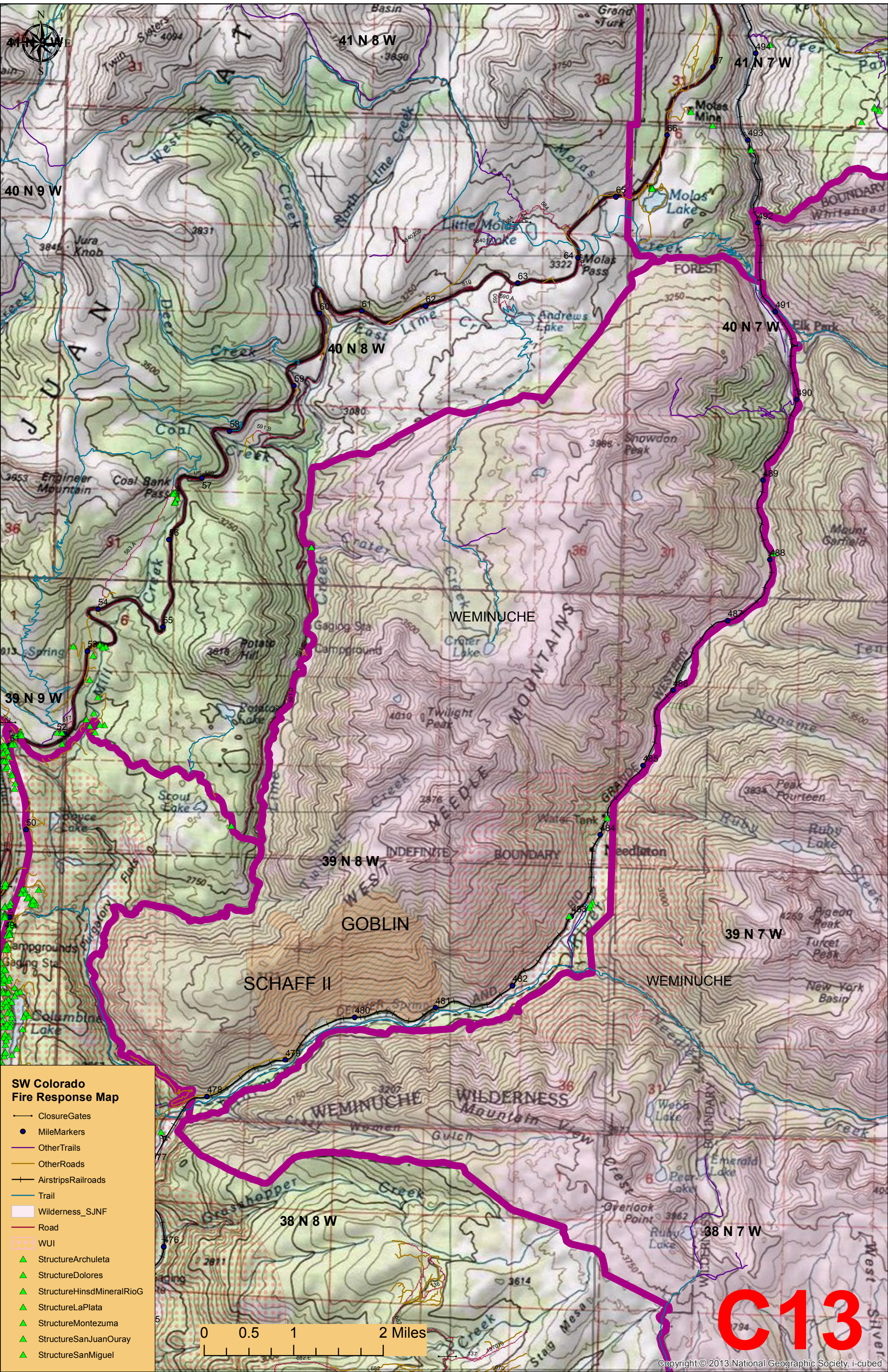


SW Colorado Fire Response Map

- ClosureGates
- MileMarkers
- OtherTrails
- OtherRoads
- AirstripsRailroads
- Trail
- Wilderness_SJNF
- Road
- WUI
- StructureArchuleta
- StructureDolores
- StructureHinsdMineralRioG
- StructureLaPlata
- StructureMontezuma
- StructureSanJuanOuray
- StructureSanMiguel


0 1 2 4 Miles

C12

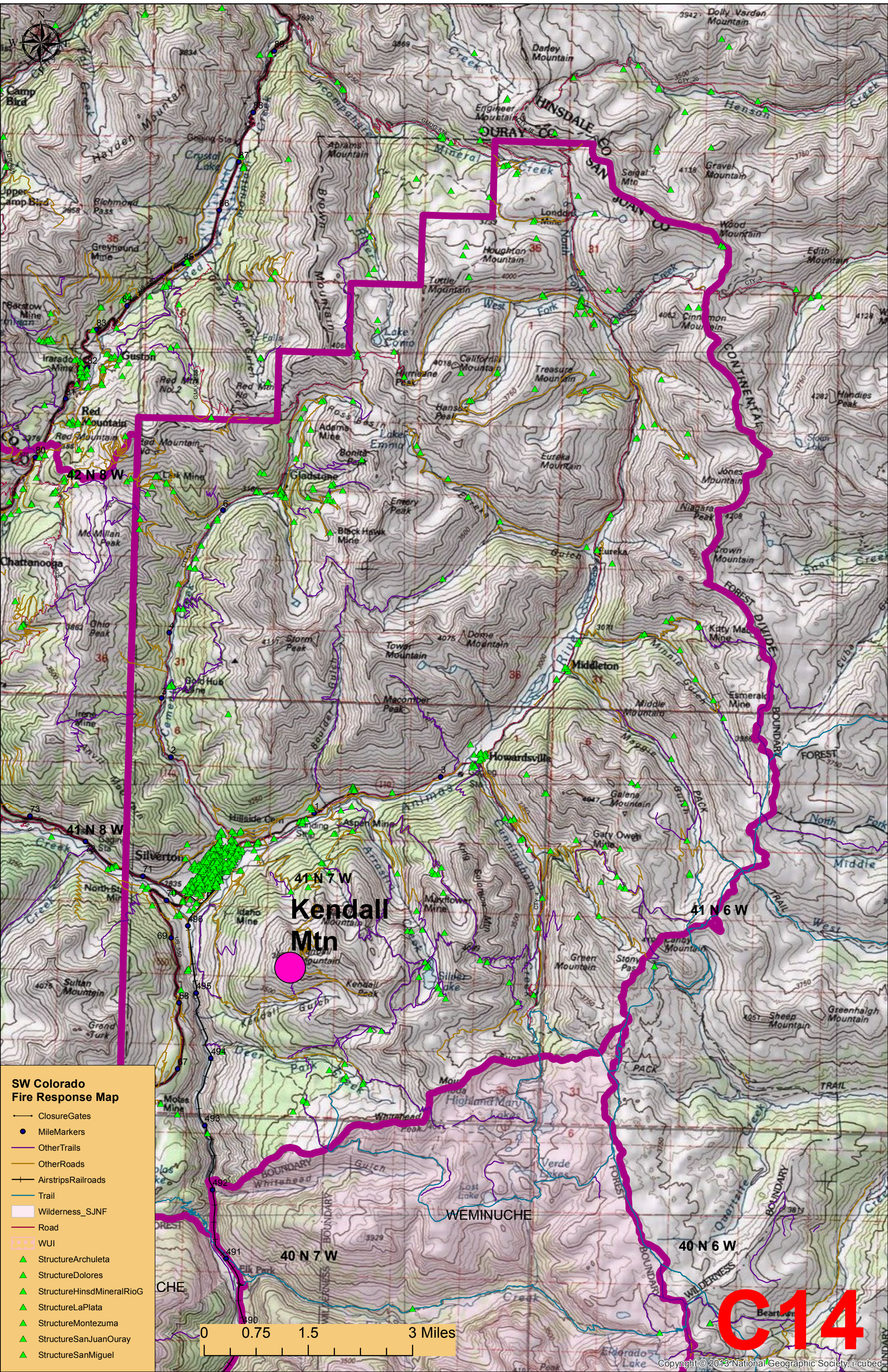


SW Colorado Fire Response Map

- ClosureGates
- MileMarkers
- OtherTrails
- OtherRoads
- AirstripsRailroads
- Trail
- Wilderness_SJNF
- Road
- WUI
- ▲ StructureArchuleta
- ▲ StructureDolores
- ▲ StructureHinsdMineralRioG
- ▲ StructureLaPlata
- ▲ StructureMontezuma
- ▲ StructureSanJuanOuray
- ▲ StructureSanMiguel



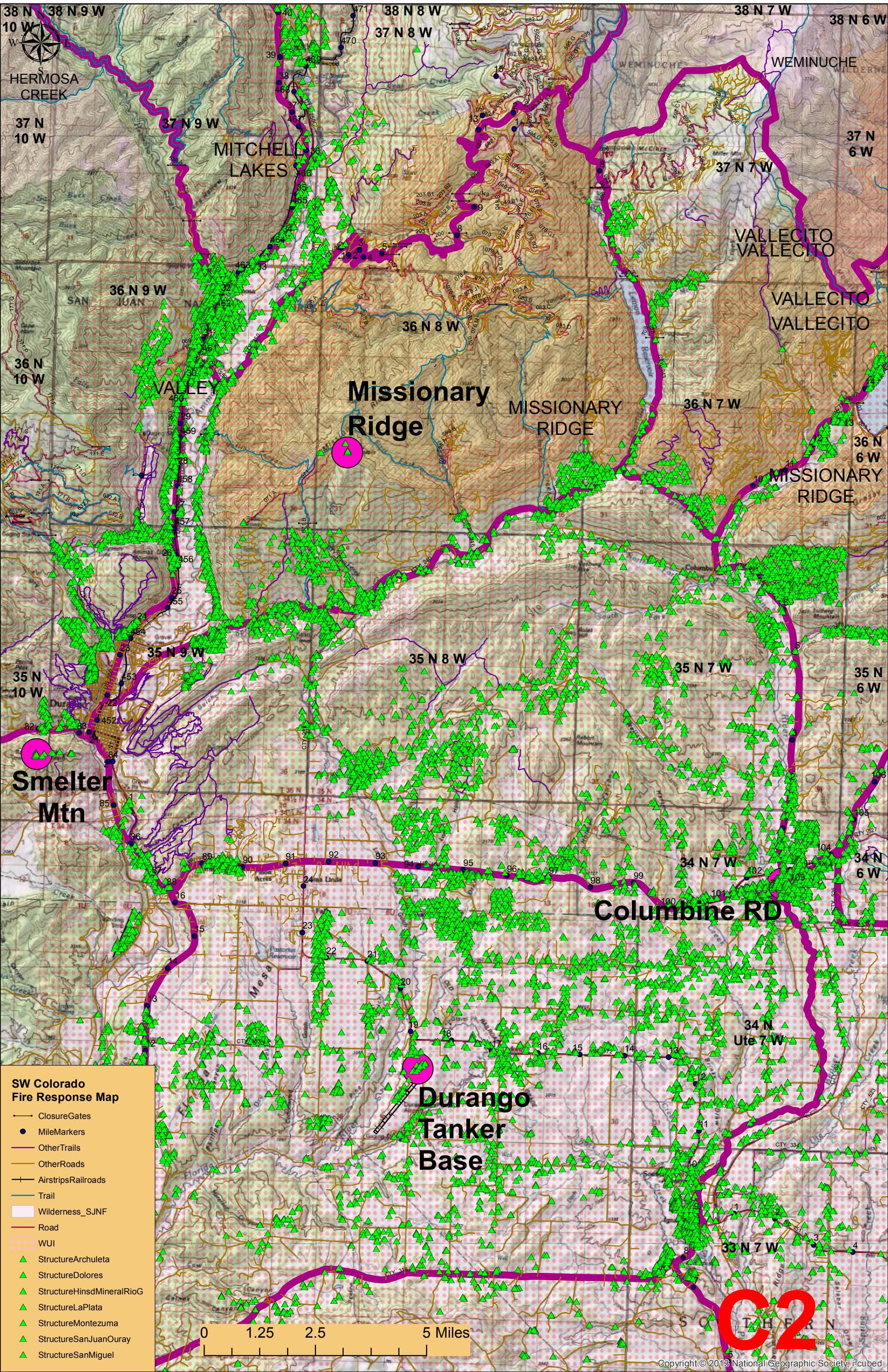
C13



- SW Colorado Fire Response Map**
- ClosureGates
 - MileMarkers
 - OtherTrails
 - OtherRoads
 - AirstripsRailroads
 - Trail
 - Wilderness_SJNF
 - Road
 - WUI
 - ▲ StructureArchuleta
 - ▲ StructureDolores
 - ▲ StructureHinsdMineralRioG
 - ▲ StructureLaPlata
 - ▲ StructureMontezuma
 - ▲ StructureSanJuanOuray
 - ▲ StructureSanMiguel

0 0.75 1.5 3 Miles

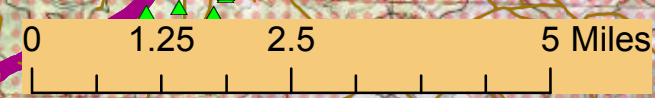
C14

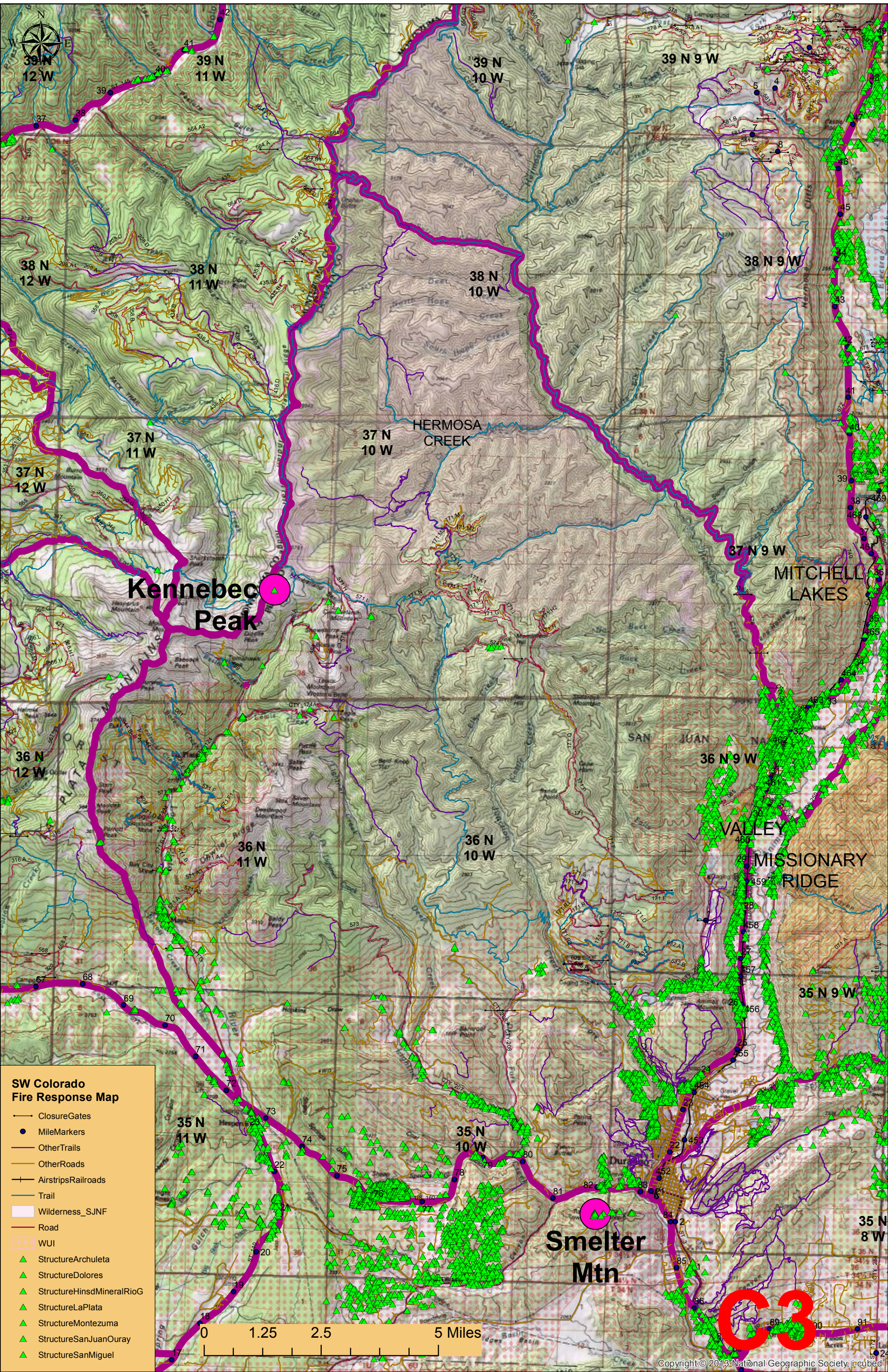


38 N 9 W
10 W
HERMOSA CREEK
37 N 10 W

38 N 8 W
37 N 8 W
38 N 7 W
38 N 6 W
WEMINUCHE
WEMINUCHE
37 N 6 W
37 N 7 W
VALLECITO VALLECITO
VALLECITO VALLECITO
36 N 9 W
36 N 8 W
36 N 7 W
36 N 6 W
MISSIONARY RIDGE
MISSIONARY RIDGE
35 N 9 W
35 N 8 W
35 N 7 W
35 N 6 W
Smelter Mtn
Durango Tanker Base
Columbine RD
34 N 7 W
34 N 6 W
34 N 7 W
34 N 6 W
34 N Ute 7 W
33 N 7 W
33 N 6 W

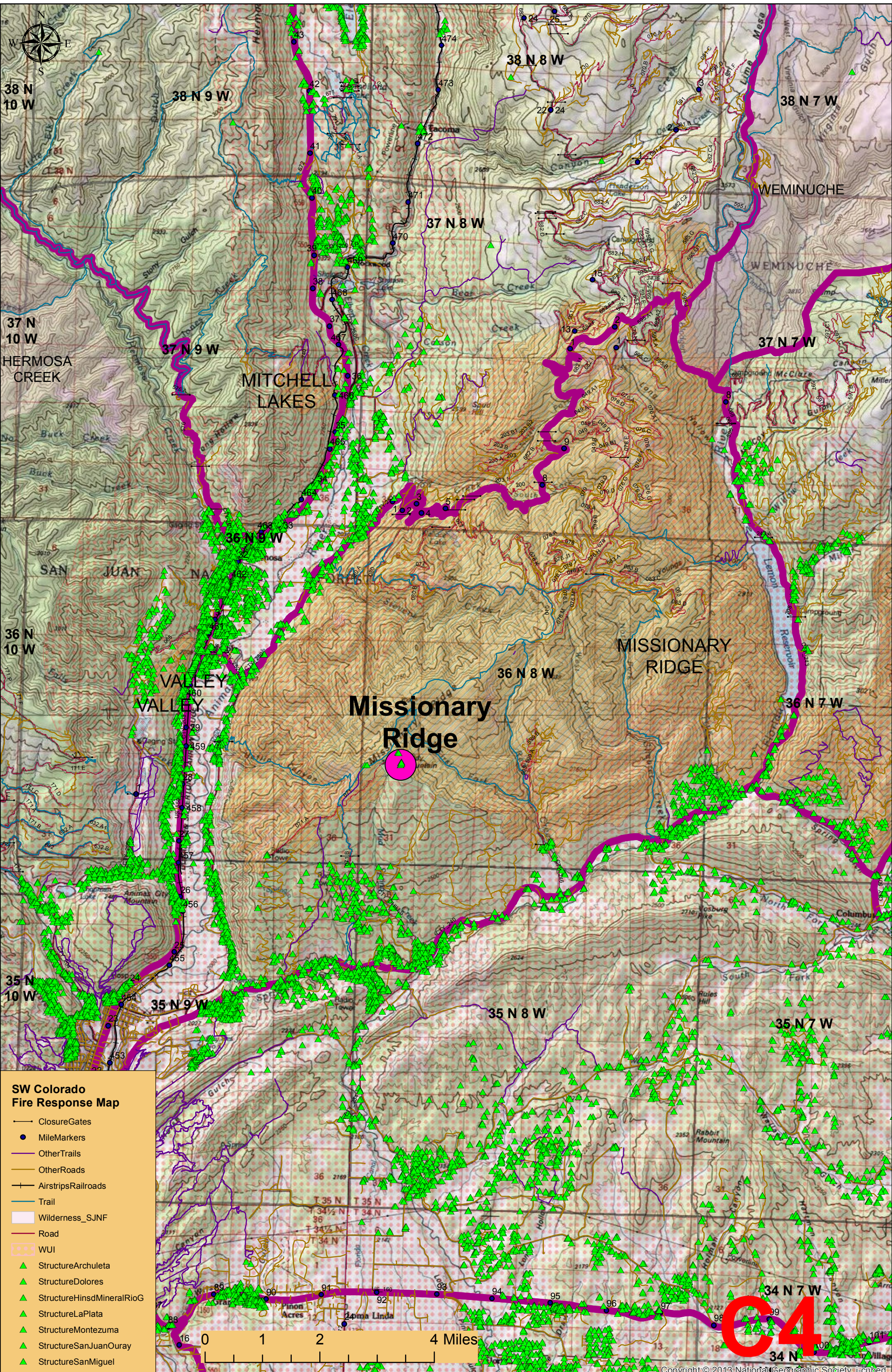
- SW Colorado Fire Response Map**
- ClosureGates
 - MileMarkers
 - OtherTrails
 - OtherRoads
 - AirstripsRailroads
 - Trail
 - Wilderness_SJNF
 - Road
 - WUI
 - ▲ StructureArchuleta
 - ▲ StructureDolores
 - ▲ StructureHinsdMineralRioG
 - ▲ StructureLaPlata
 - ▲ StructureMontezuma
 - ▲ StructureSanJuanOuray
 - ▲ StructureSanMiguel





- SW Colorado Fire Response Map**
- ClosureGates
 - MileMarkers
 - OtherTrails
 - OtherRoads
 - AirstripsRailroads
 - Trail
 - Wilderness_SJNF
 - Road
 - WUI
 - StructureArchuleta
 - StructureDolores
 - StructureHinsdMineralRioG
 - StructureLaPlata
 - StructureMontezuma
 - StructureSanJuanOuray
 - StructureSanMiguel

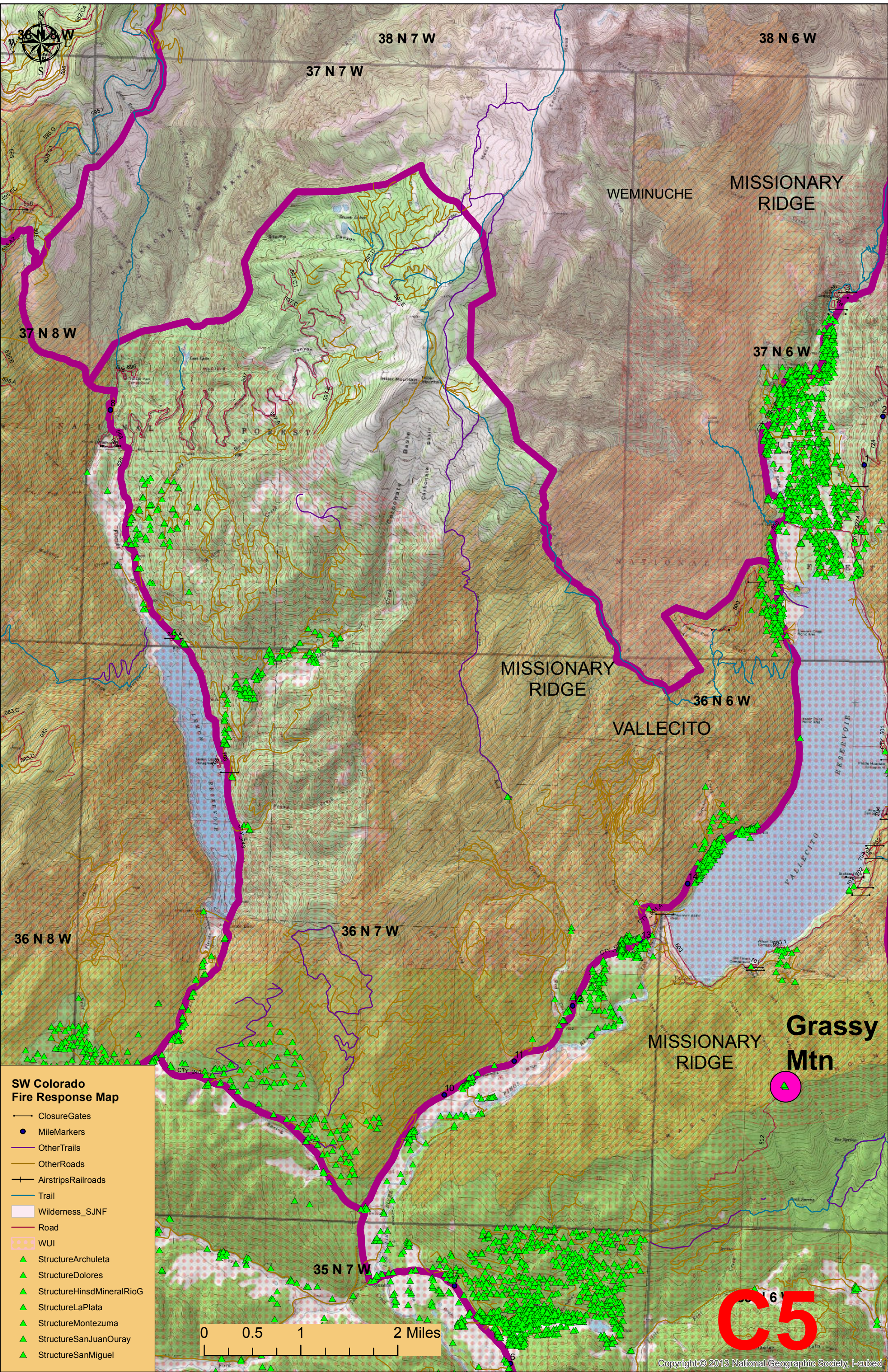
0 1.25 2.5 5 Miles



- SW Colorado Fire Response Map**
- ClosureGates
 - MileMarkers
 - OtherTrails
 - OtherRoads
 - AirstripsRailroads
 - Trail
 - Wilderness_SJNF
 - Road
 - WUI
 - StructureArchuleta
 - StructureDolores
 - StructureHinsdMineralRioG
 - StructureLaPlata
 - StructureMontezuma
 - StructureSanJuanOuray
 - StructureSanMiguel

0 1 2 4 Miles

C4



38 N 7 W 38 N 6 W

37 N 7 W

37 N 8 W

37 N 6 W

36 N 6 W

36 N 8 W

36 N 7 W

35 N 7 W

WEMINUCHE

MISSIONARY RIDGE

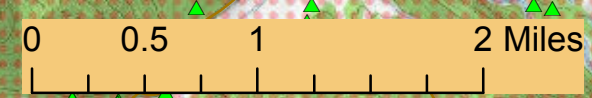
MISSIONARY RIDGE

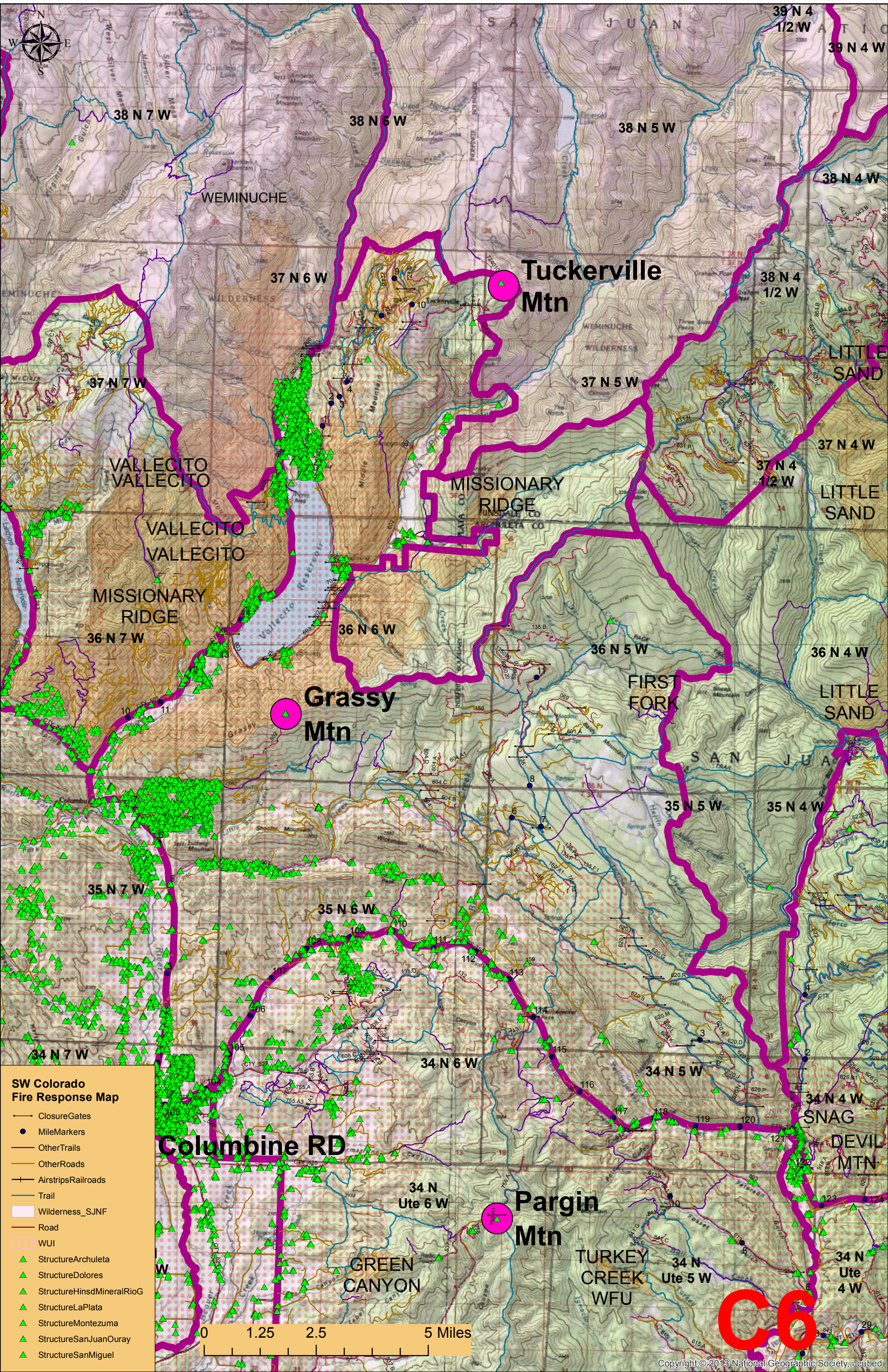
VALLECITO

MISSIONARY RIDGE

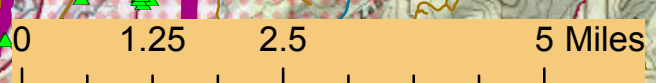
Grassy Mtn

- SW Colorado Fire Response Map**
- ClosureGates
 - MileMarkers
 - OtherTrails
 - OtherRoads
 - AirstripsRailroads
 - Trail
 - Wilderness_SJNF
 - Road
 - WUI
 - ▲ StructureArchuleta
 - ▲ StructureDolores
 - ▲ StructureHinsdMineralRioG
 - ▲ StructureLaPlata
 - ▲ StructureMontezuma
 - ▲ StructureSanJuanOuray
 - ▲ StructureSanMiguel

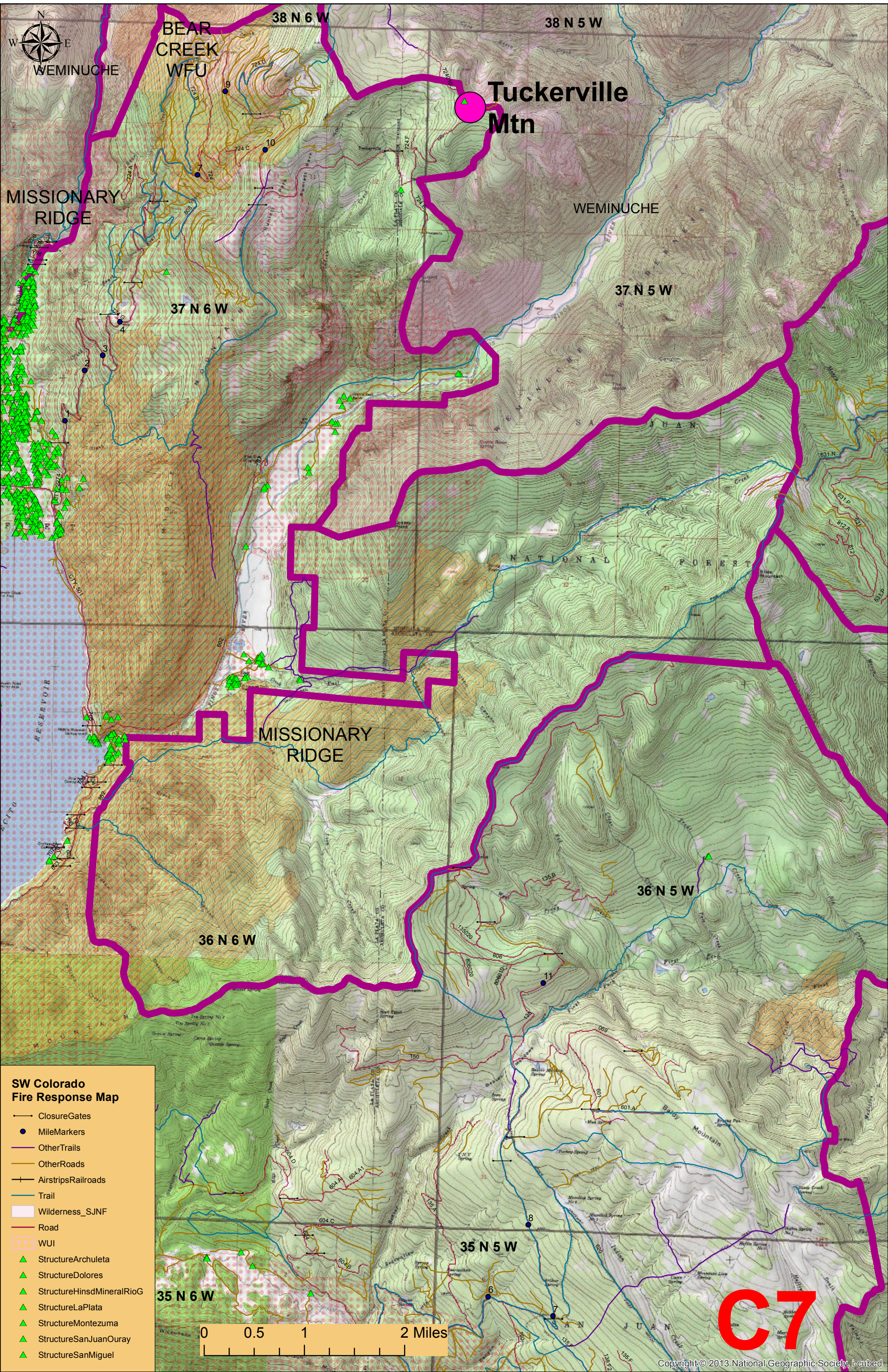




- SW Colorado Fire Response Map**
- ClosureGates
 - MileMarkers
 - OtherTrails
 - OtherRoads
 - AirstripsRailroads
 - Trail
 - ▭ Wilderness_SJNF
 - ▭ Road
 - ▭ WUI
 - ▲ StructureArchuleta
 - ▲ StructureDolores
 - ▲ StructureHinsdMineralRioG
 - ▲ StructureLaPlata
 - ▲ StructureMontezuma
 - ▲ StructureSanJuanOuray
 - ▲ StructureSanMiguel



C6



BEAR CREEK WFU

38 N 6 W

38 N 5 W

Tuckerville Mtn

MISSIONARY RIDGE

WEMINUCHE

37 N 6 W

37 N 5 W

MISSIONARY RIDGE

NATIONAL FOREST

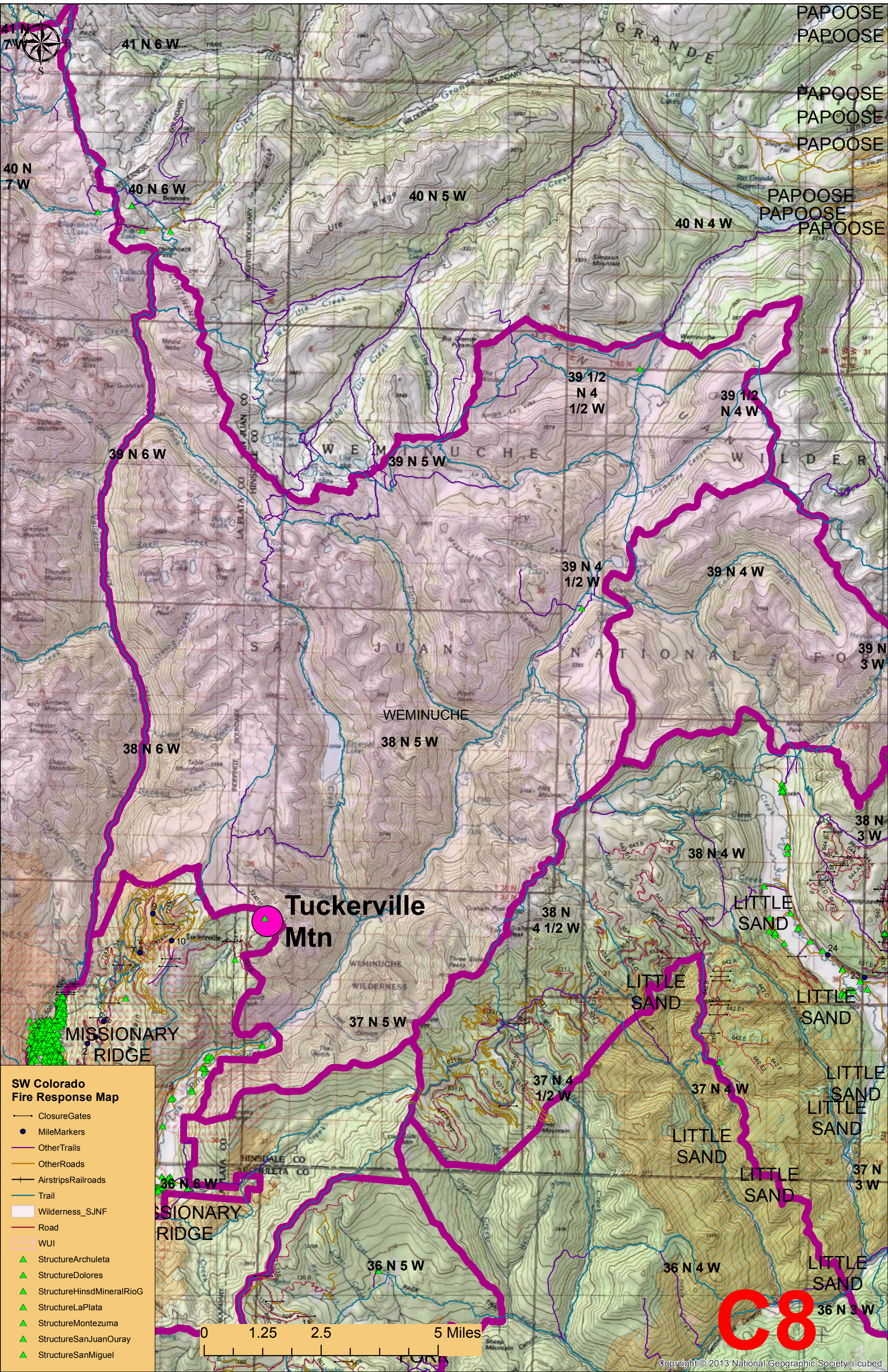
36 N 6 W

36 N 5 W

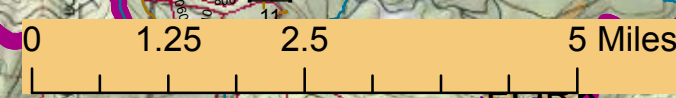
- SW Colorado Fire Response Map**
- ClosureGates
 - MileMarkers
 - OtherTrails
 - OtherRoads
 - AirstripsRailroads
 - Trail
 - Wilderness_SJNF
 - Road
 - WUI
 - ▲ StructureArchuleta
 - ▲ StructureDolores
 - ▲ StructureHinsdMineralRioG
 - ▲ StructureLaPlata
 - ▲ StructureMontezuma
 - ▲ StructureSanJuanOuray
 - ▲ StructureSanMiguel

0 0.5 1 2 Miles

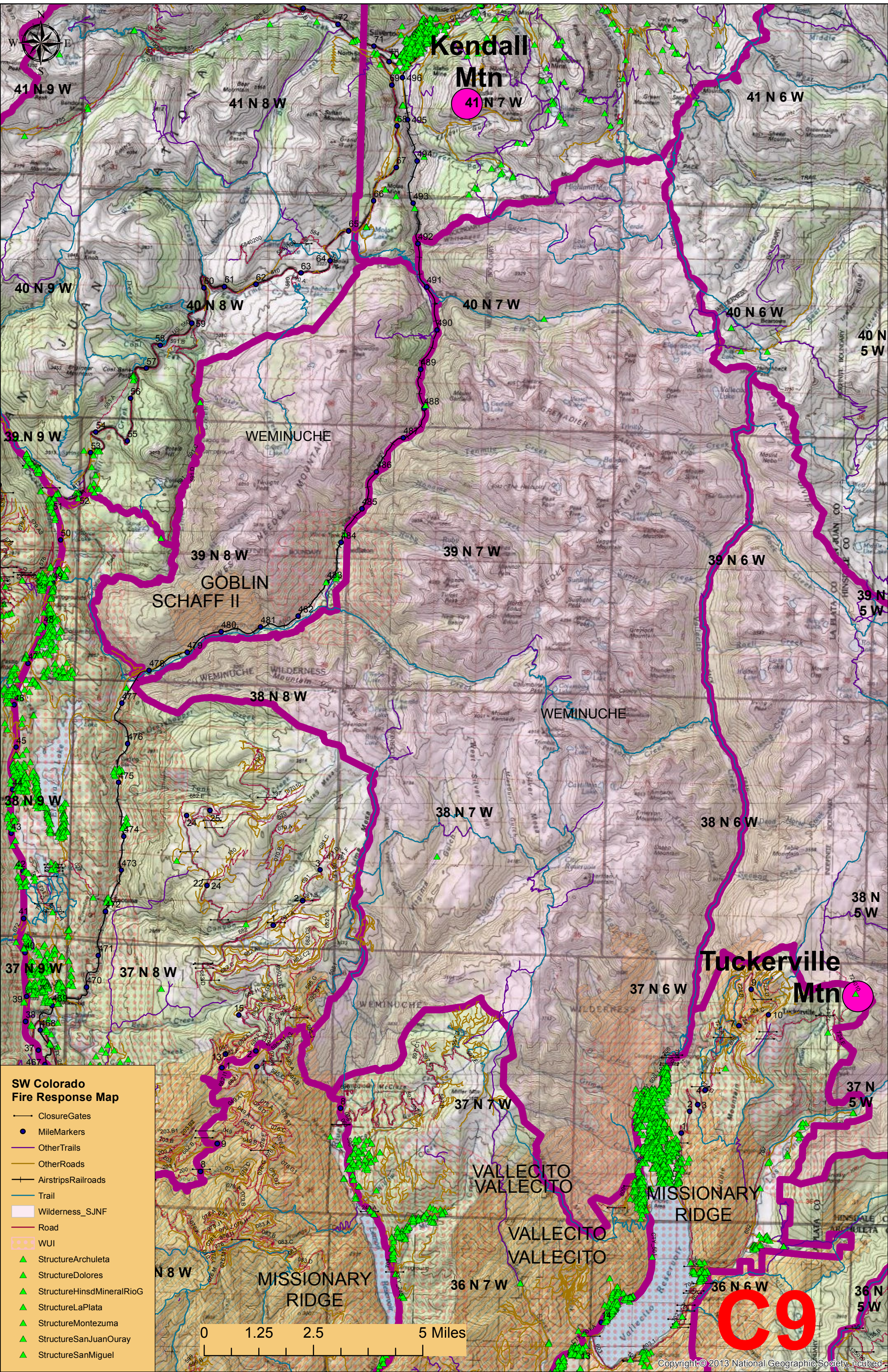
C7



- SW Colorado Fire Response Map**
- ClosureGates
 - MileMarkers
 - OtherTrails
 - OtherRoads
 - AirstripsRailroads
 - Trail
 - Wilderness_SJNF
 - Road
 - WUI
 - ▲ StructureArchuleta
 - ▲ StructureDolores
 - ▲ StructureHinsdMineralRioG
 - ▲ StructureLaPlata
 - ▲ StructureMontezuma
 - ▲ StructureSanJuanOuray
 - ▲ StructureSanMiguel



C8

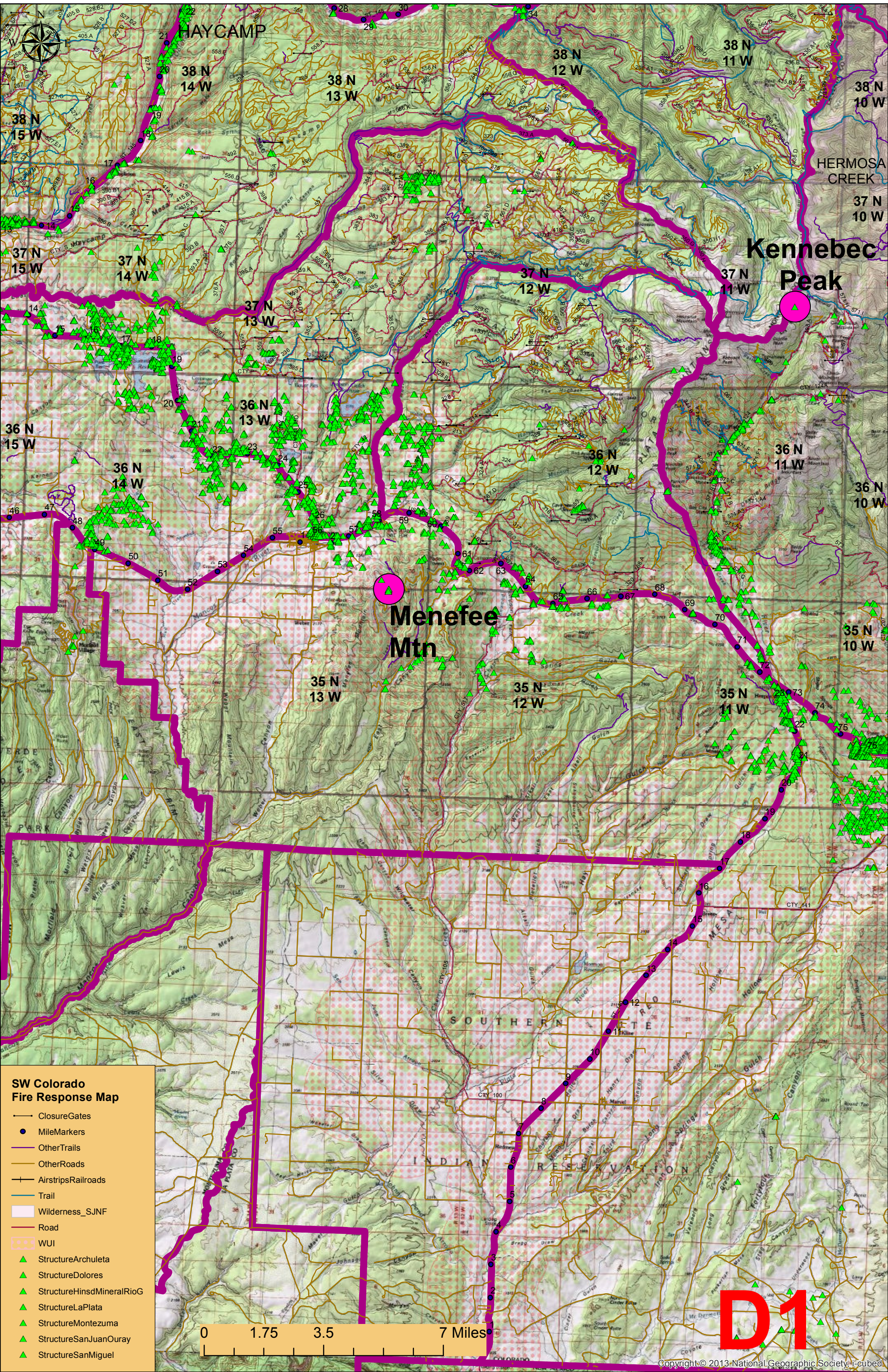


SW Colorado Fire Response Map

- ClosureGates
- MileMarkers
- OtherTrails
- OtherRoads
- AirstripsRailroads
- Trail
- Wilderness_SJNF
- Road
- WUI
- ▲ StructureArchuleta
- ▲ StructureDolores
- ▲ StructureHinsdMineralRioG
- ▲ StructureLaPlata
- ▲ StructureMontezuma
- ▲ StructureSanJuanOuray
- ▲ StructureSanMiguel

0 1.25 2.5 5 Miles

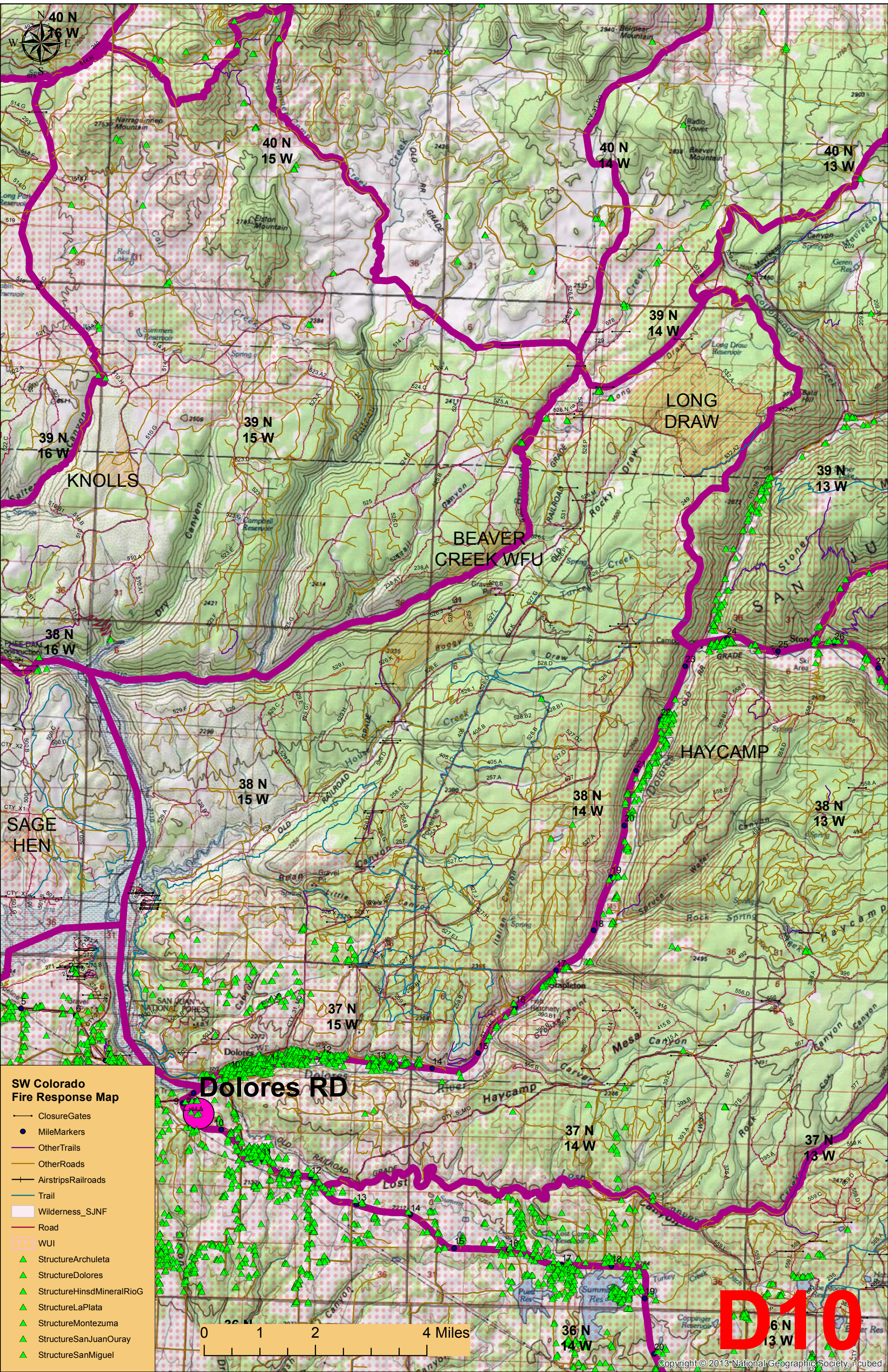
C9



- SW Colorado Fire Response Map**
- ClosureGates
 - MileMarkers
 - OtherTrails
 - OtherRoads
 - AirstripsRailroads
 - Trail
 - Wilderness_SJNF
 - Road
 - WUI
 - ▲ StructureArchuleta
 - ▲ StructureDolores
 - ▲ StructureHinsdMineralRioG
 - ▲ StructureLaPlata
 - ▲ StructureMontezuma
 - ▲ StructureSanJuanOuray
 - ▲ StructureSanMiguel

0 1.75 3.5 7 Miles

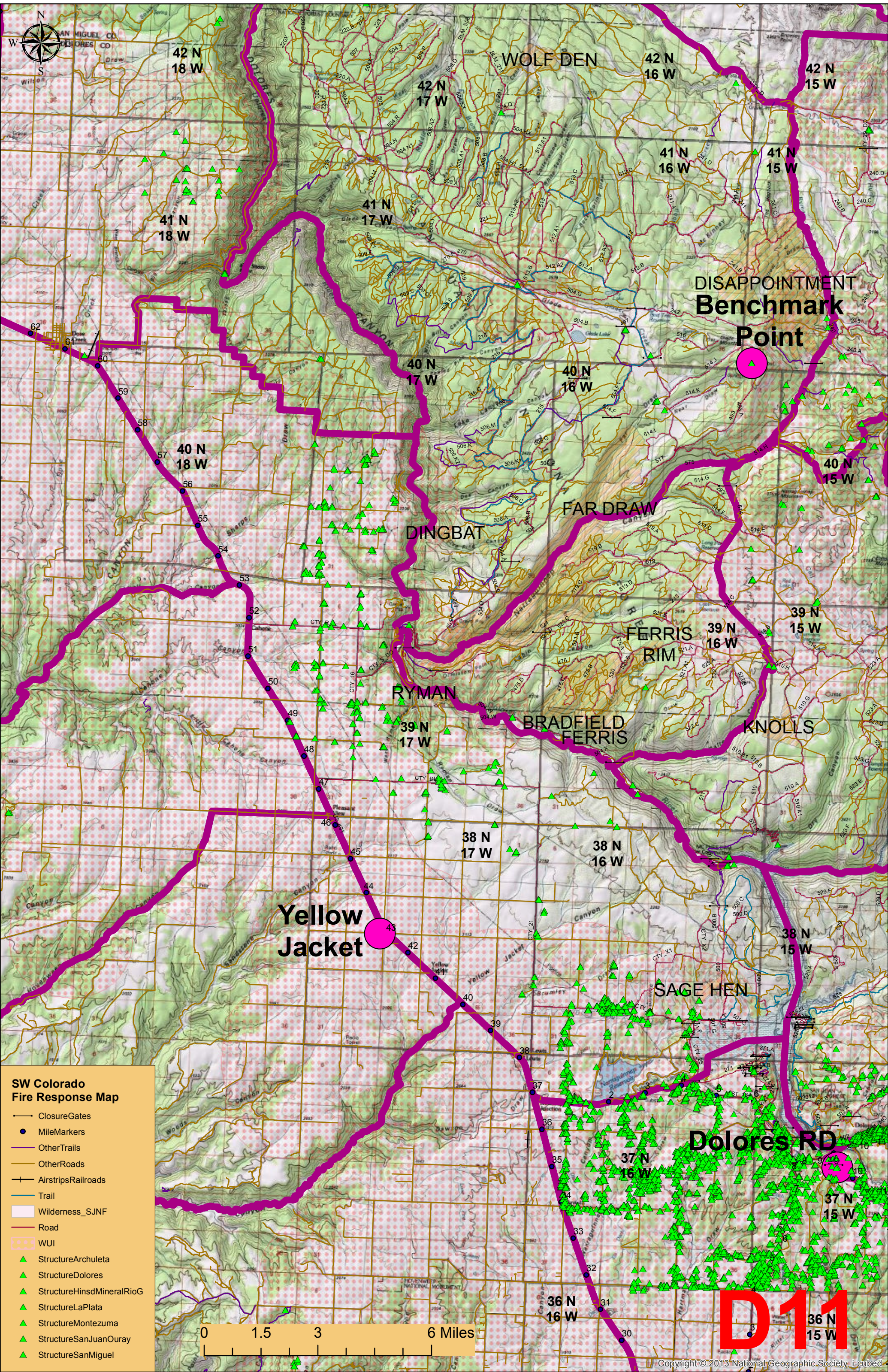
D1



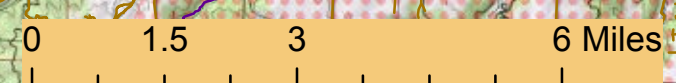
- SW Colorado Fire Response Map**
- ClosureGates
 - MileMarkers
 - OtherTrails
 - OtherRoads
 - AirstripsRailroads
 - Trail
 - Wilderness_SJNF
 - Road
 - WUI
 - ▲ StructureArchuleta
 - ▲ StructureDolores
 - ▲ StructureHinsdMineralRioG
 - ▲ StructureLaPlata
 - ▲ StructureMontezuma
 - ▲ StructureSanJuanOuray
 - ▲ StructureSanMiguel

0 1 2 4 Miles

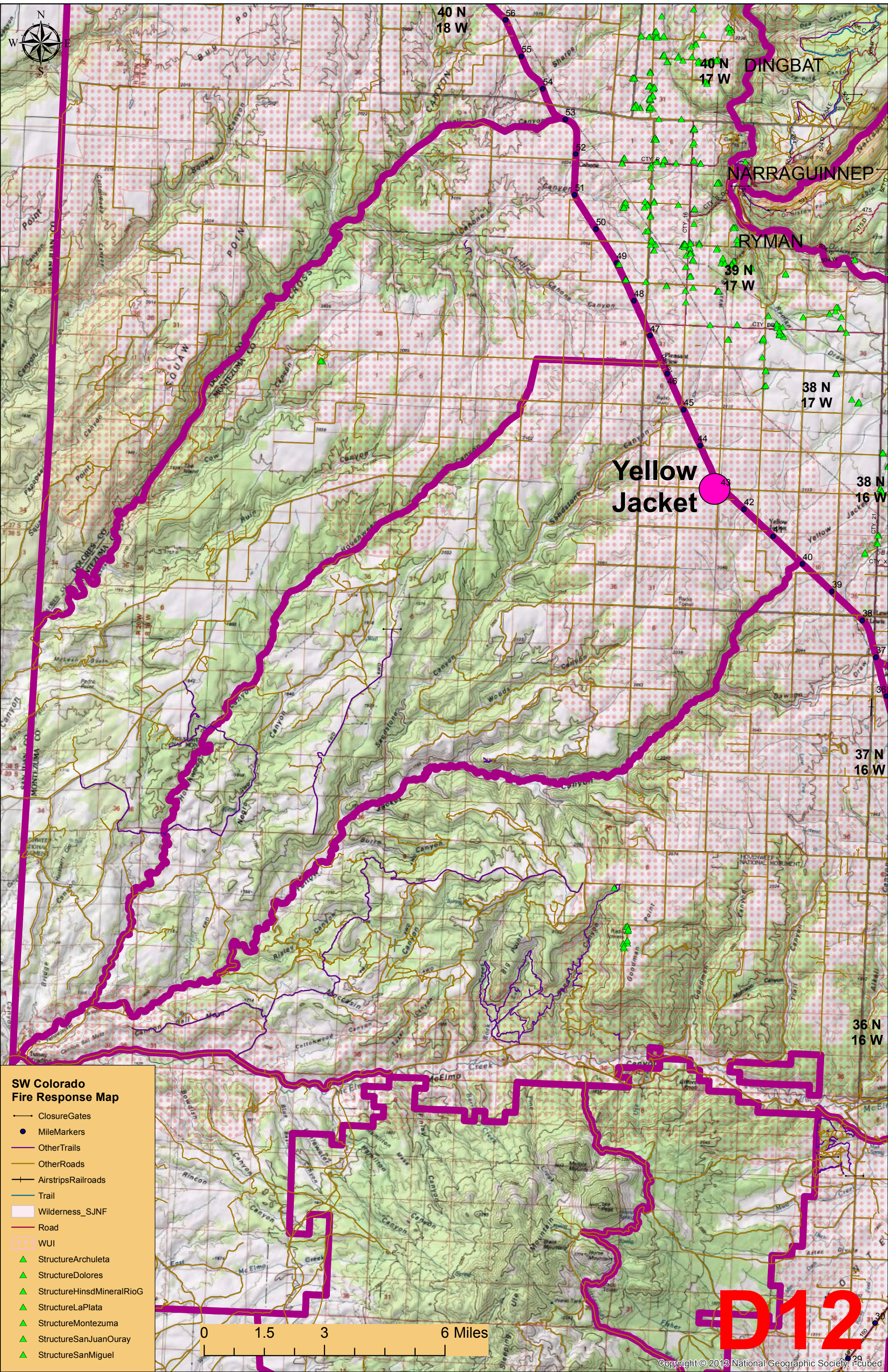
D10



- SW Colorado Fire Response Map**
- ClosureGates
 - MileMarkers
 - OtherTrails
 - OtherRoads
 - AirstripsRailroads
 - Trail
 - Wilderness_SJNF
 - Road
 - WUI
 - ▲ StructureArchuleta
 - ▲ StructureDolores
 - ▲ StructureHinsdMineralRioG
 - ▲ StructureLaPlata
 - ▲ StructureMontezuma
 - ▲ StructureSanJuanOuray
 - ▲ StructureSanMiguel

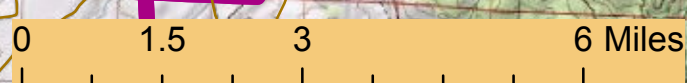


D11



**SW Colorado
Fire Response Map**

- ClosureGates
- MileMarkers
- OtherTrails
- OtherRoads
- AirstripsRailroads
- Trail
- Wilderness_SJNF
- Road
- WUI
- ▲ StructureArchuleta
- ▲ StructureDolores
- ▲ StructureHinsdMineralRioG
- ▲ StructureLaPlata
- ▲ StructureMontezuma
- ▲ StructureSanJuanOuray
- ▲ StructureSanMiguel



D12



40 N
18 W

40 N
17 W

39 N
17 W

38 N
17 W

Yellow Jacket

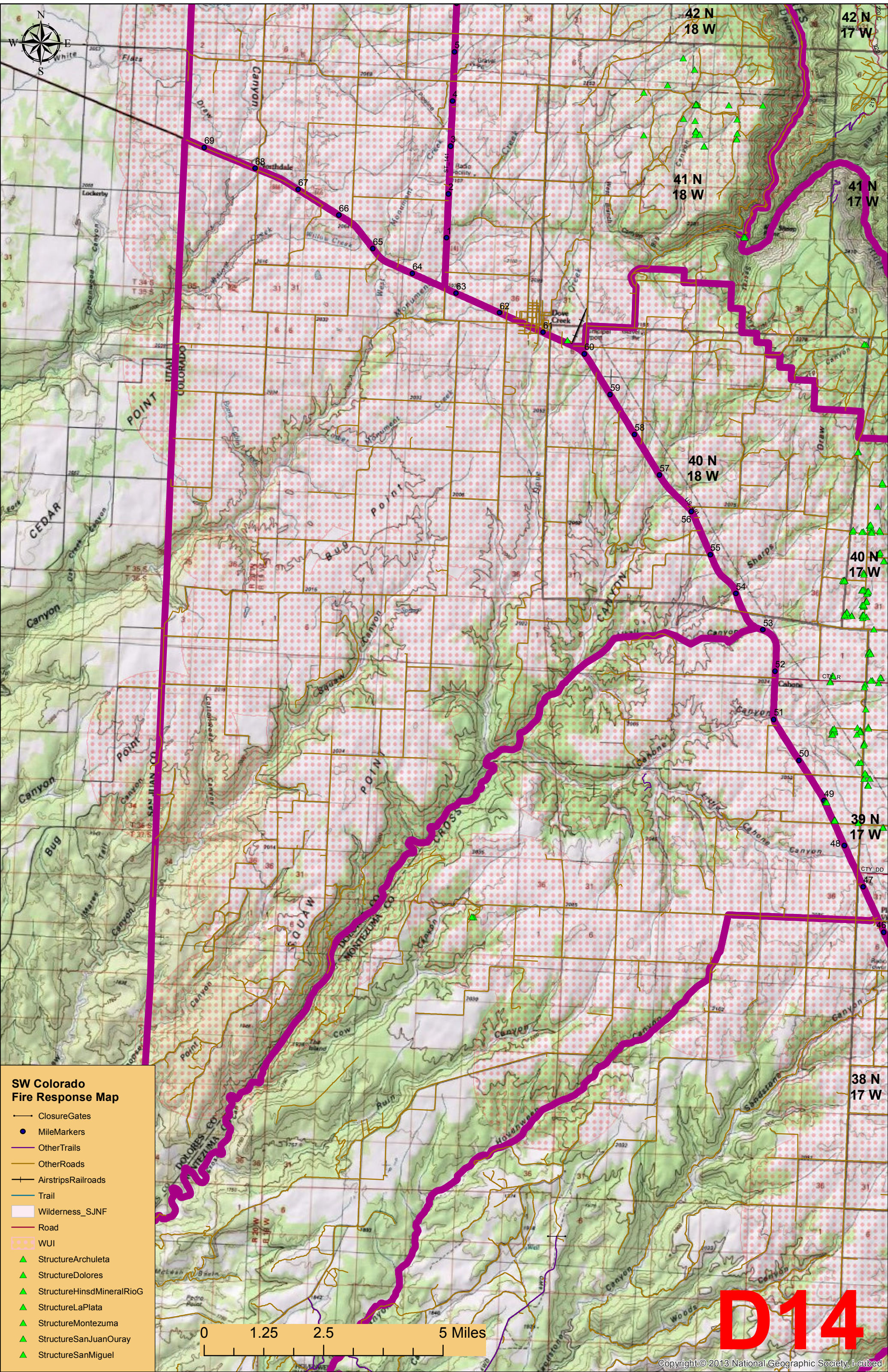
43

SW Colorado Fire Response Map

- ClosureGates
- MileMarkers
- OtherTrails
- OtherRoads
- AirstripsRailroads
- Trail
- ▭ Wilderness_SJNF
- ▭ Road
- ▭ WUI
- ▲ StructureArchuleta
- ▲ StructureDolores
- ▲ StructureHinsdMineralRioG
- ▲ StructureLaPlata
- ▲ StructureMontezuma
- ▲ StructureSanJuanOuray
- ▲ StructureSanMiguel

0 1.25 2.5 5 Miles

D13

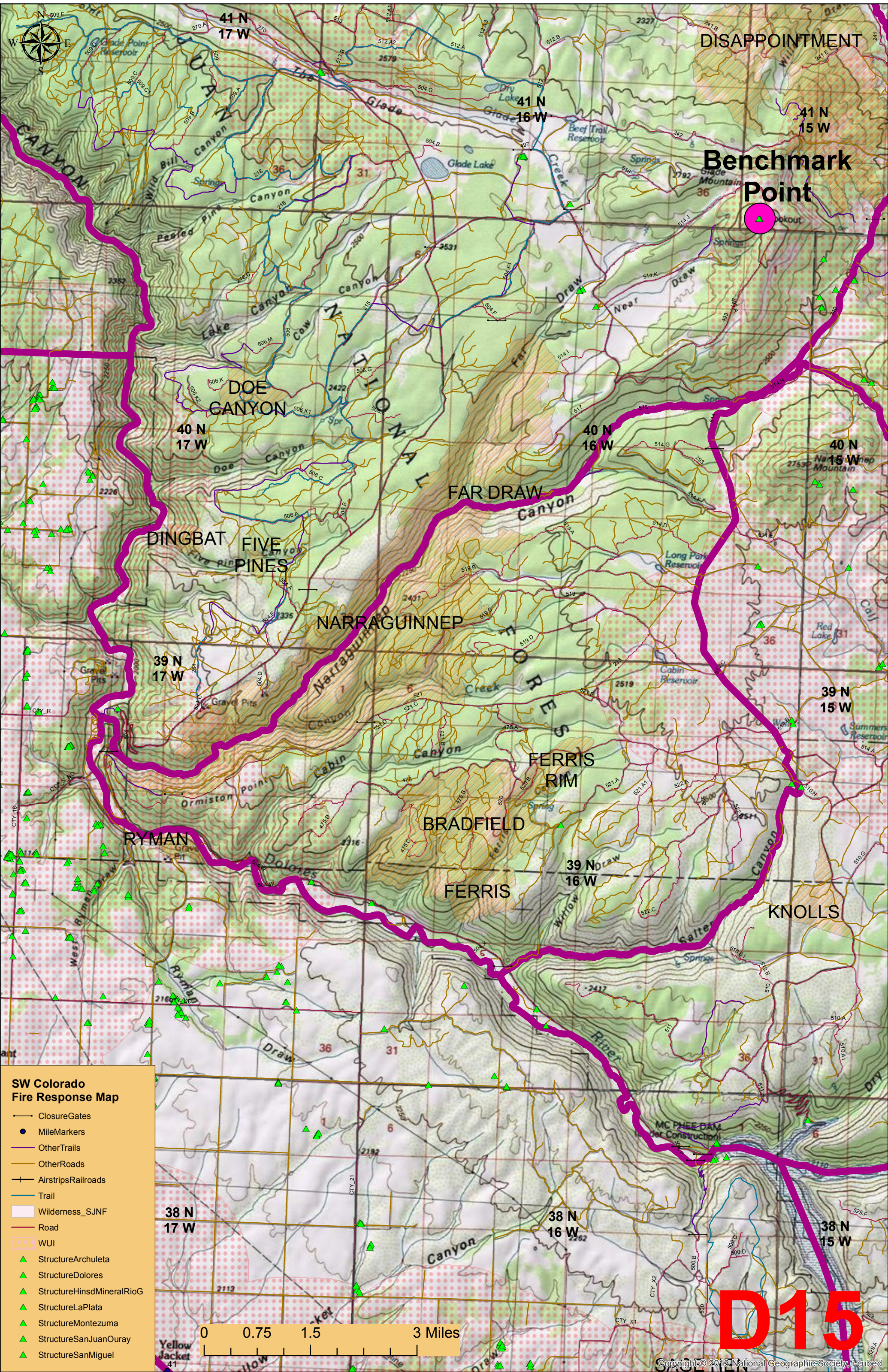


SW Colorado Fire Response Map

- ClosureGates
- MileMarkers
- OtherTrails
- OtherRoads
- AirstripsRailroads
- Trail
- Wilderness_SJNF
- Road
- WUI
- ▲ StructureArchuleta
- ▲ StructureDolores
- ▲ StructureHinsdMineralRioG
- ▲ StructureLaPlata
- ▲ StructureMontezuma
- ▲ StructureSanJuanOuray
- ▲ StructureSanMiguel

0 1.25 2.5 5 Miles

D14




DISAPPOINTMENT

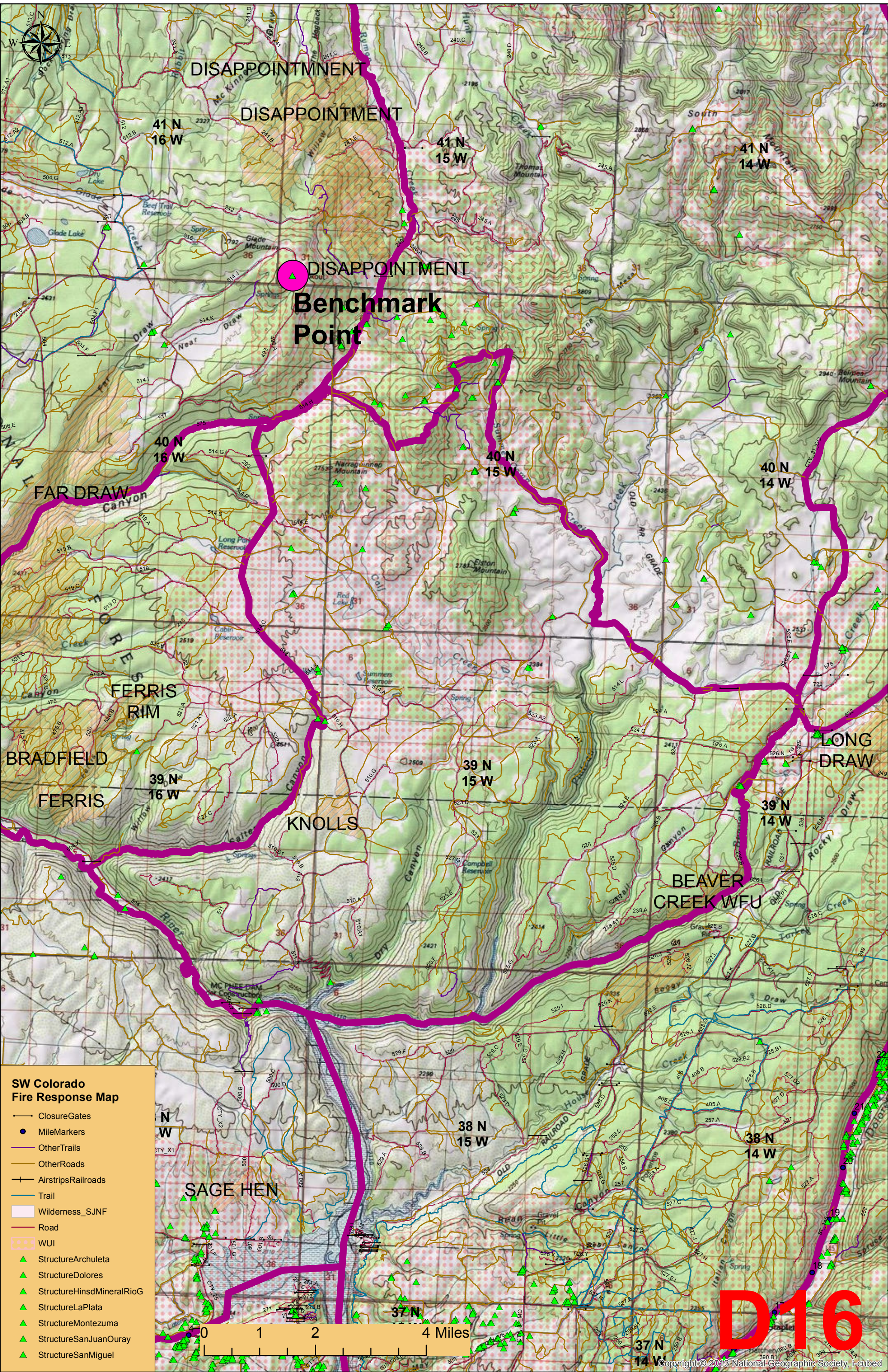
Benchmark Point
Bokout

SW Colorado Fire Response Map

- ClosureGates
- MileMarkers
- OtherTrails
- OtherRoads
- AirstripsRailroads
- Trail
- Wilderness_SJNF
- Road
- WUI
- ▲ StructureArchuleta
- ▲ StructureDolores
- ▲ StructureHinsdMineralRioG
- ▲ StructureLaPlata
- ▲ StructureMontezuma
- ▲ StructureSanJuanOuray
- ▲ StructureSanMiguel



D15



DISAPPOINTMENT

DISAPPOINTMENT

41 N
16 W

41 N
15 W

41 N
14 W

DISAPPOINTMENT
**Benchmark
Point**

40 N
16 W

40 N
15 W

40 N
14 W

FAR DRAW
Canyon

FERRIS
RIM

BRADFIELD
FERRIS

39 N
16 W

39 N
15 W

39 N
14 W

LONG
DRAW

KNOLLS

BEAVER
CREEK WFU

38 N
16 W

38 N
15 W

38 N
14 W

SAGE HEN

37 N
15 W

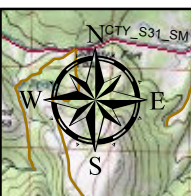
37 N
14 W

D16

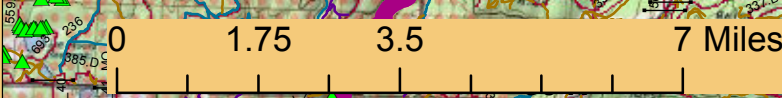
**SW Colorado
Fire Response Map**

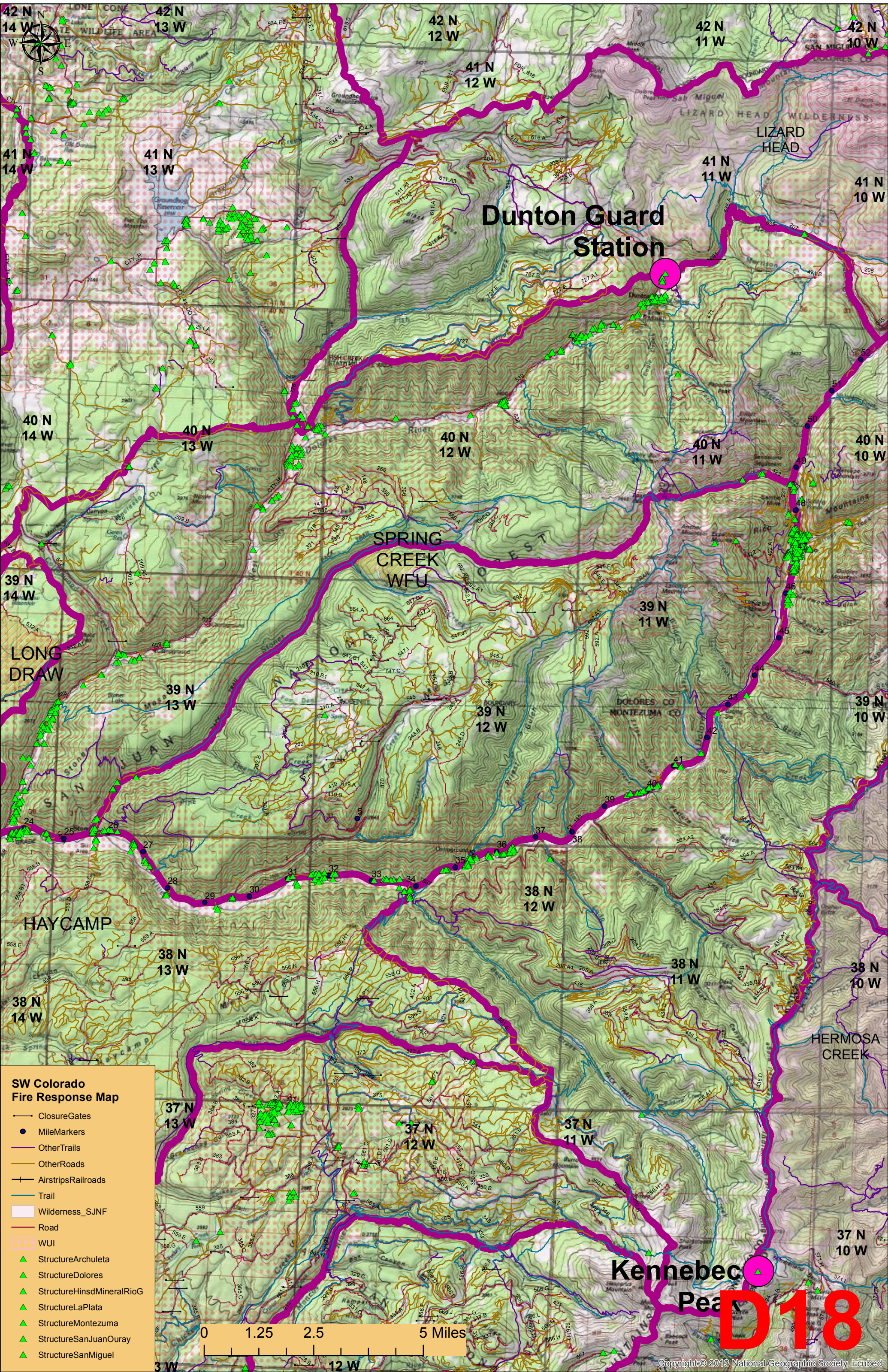
- ClosureGates
- MileMarkers
- OtherTrails
- OtherRoads
- AirstripsRailroads
- Trail
- Wilderness_SJNF
- Road
- WUI
- ▲ StructureArchuleta
- ▲ StructureDolores
- ▲ StructureHinsdMineralRioG
- ▲ StructureLaPlata
- ▲ StructureMontezuma
- ▲ StructureSanJuanOuray
- ▲ StructureSanMiguel

0 1 2 4 Miles



- SW Colorado Fire Response Map**
- ClosureGates
 - MileMarkers
 - OtherTrails
 - OtherRoads
 - AirstripsRailroads
 - Trail
 - Wilderness_SJNF
 - Road
 - WUI
 - ▲ StructureArchuleta
 - ▲ StructureDolores
 - ▲ StructureHinsdMineralRioG
 - ▲ StructureLaPlata
 - ▲ StructureMontezuma
 - ▲ StructureSanJuanOuray
 - ▲ StructureSanMiguel





Dunton Guard Station

SPRING CREEK WFU

LONG DRAW

HAYCAMP

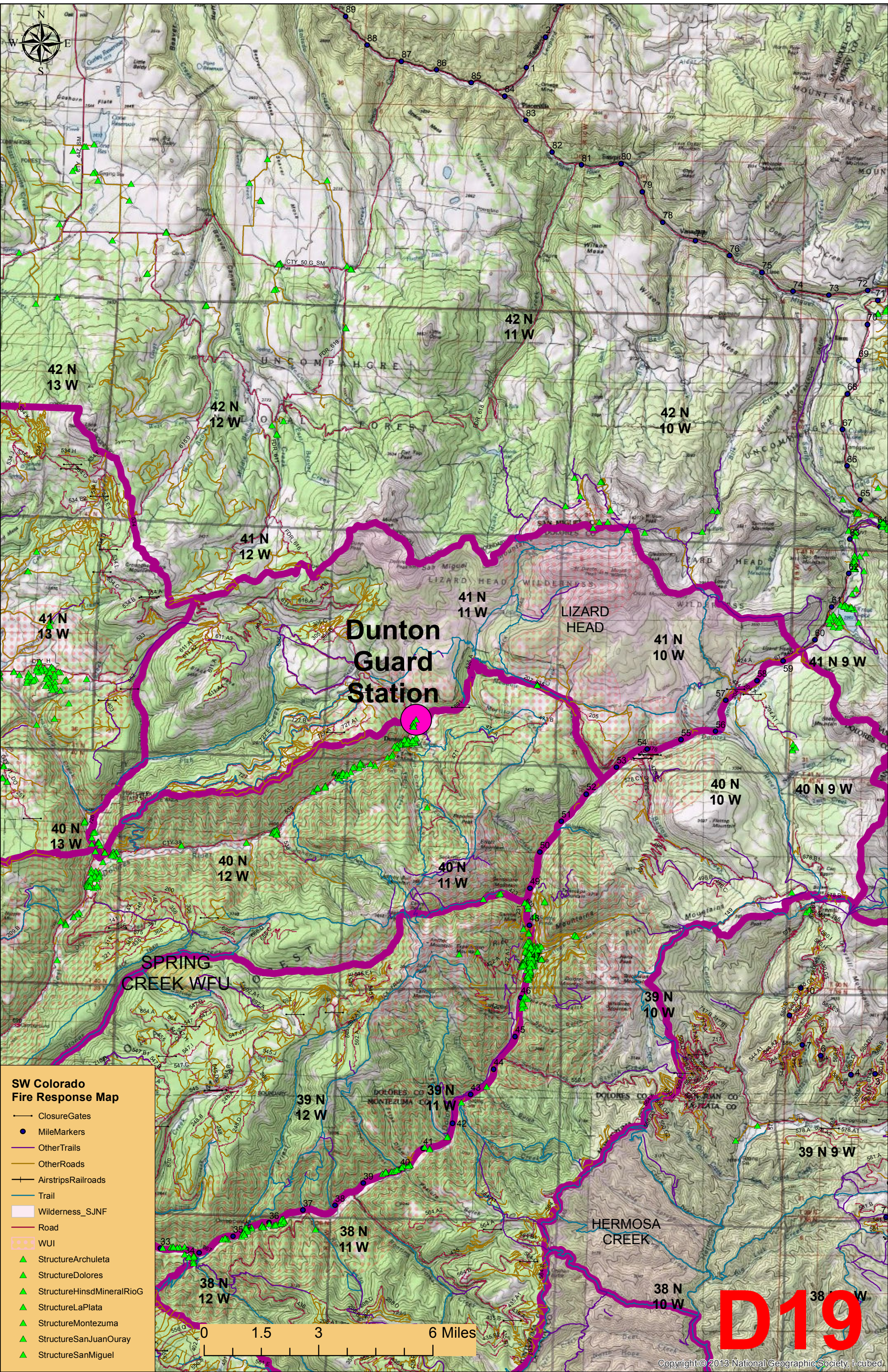
Kennebec Peak

D18

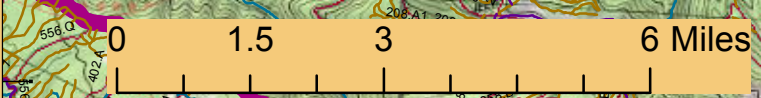
SW Colorado Fire Response Map

- ClosureGates
- MileMarkers
- OtherTrails
- OtherRoads
- AirstripsRailroads
- Trail
- Wilderness_SJNF
- Road
- WUI
- StructureArchuleta
- StructureDolores
- StructureHinsdMineralRioG
- StructureLaPlata
- StructureMontezuma
- StructureSanJuanOuray
- StructureSanMiguel

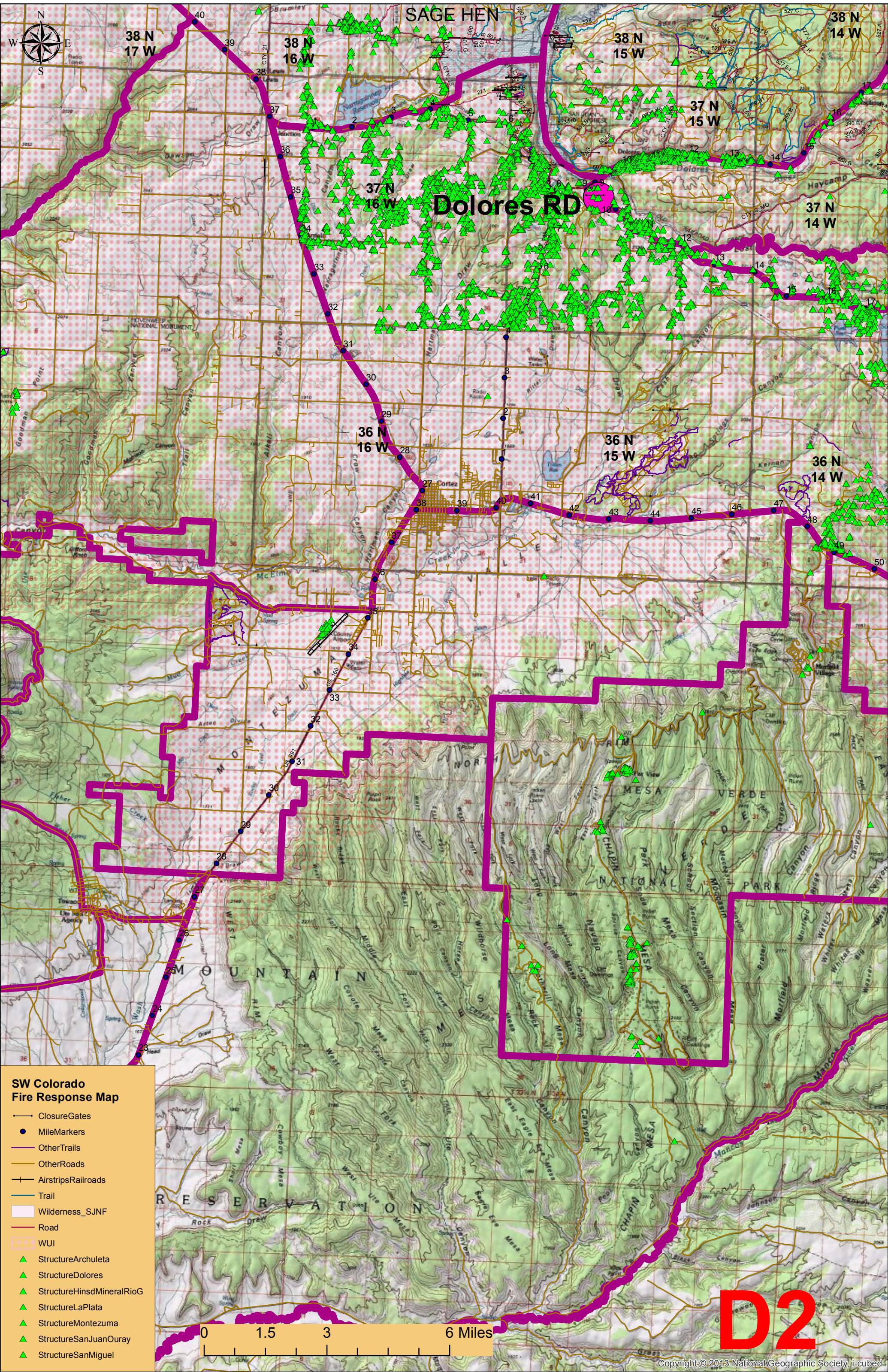
0 1.25 2.5 5 Miles



- SW Colorado Fire Response Map**
- ClosureGates
 - MileMarkers
 - OtherTrails
 - OtherRoads
 - AirstripsRailroads
 - Trail
 - Wilderness_SJNF
 - Road
 - WUI
 - ▲ StructureArchuleta
 - ▲ StructureDolores
 - ▲ StructureHinsdMineralRioG
 - ▲ StructureLaPlata
 - ▲ StructureMontezuma
 - ▲ StructureSanJuanOuray
 - ▲ StructureSanMiguel



D19



SAGE HEN

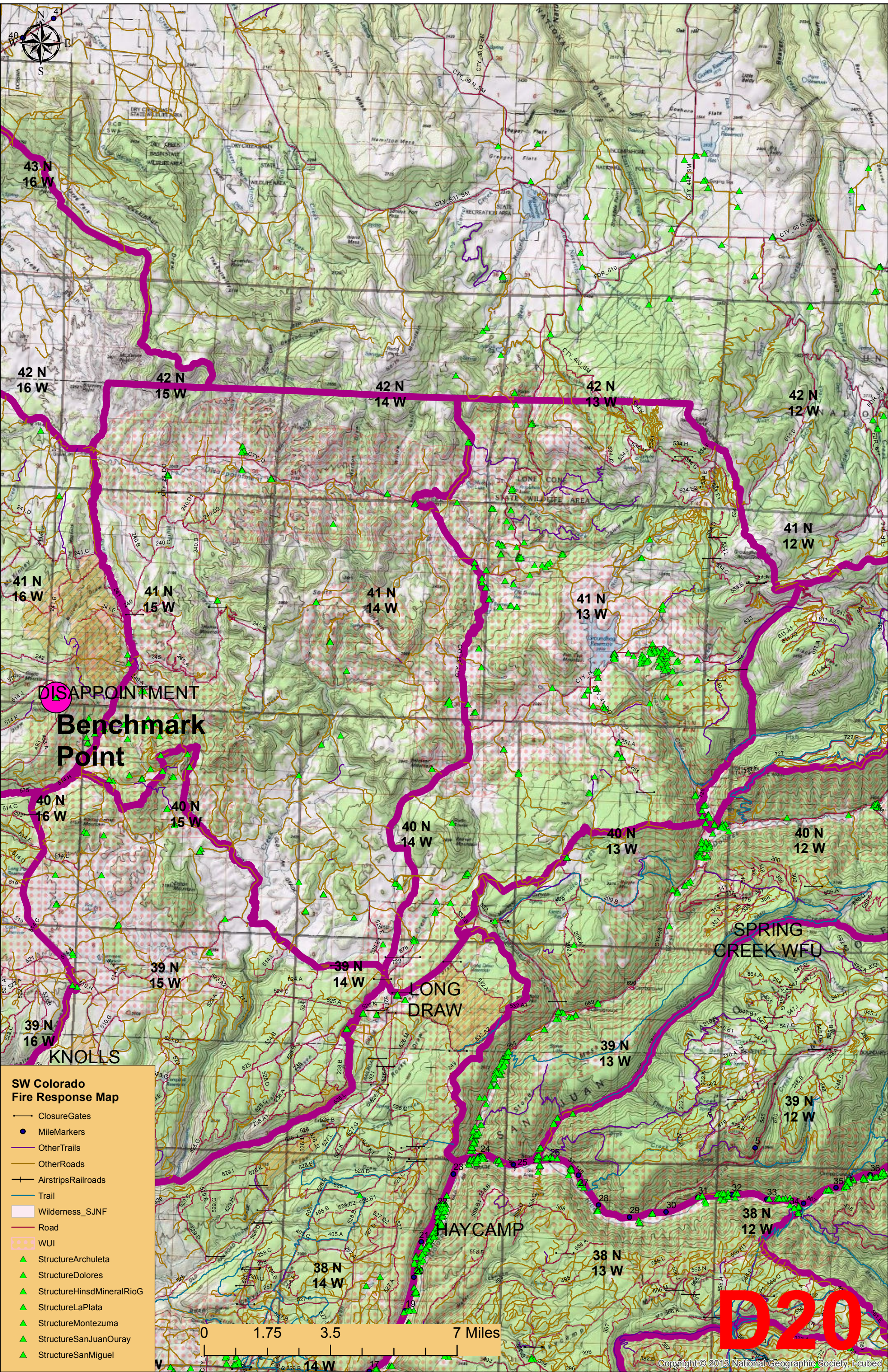
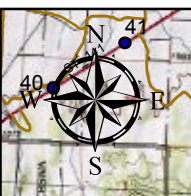
Dolores RD

SW Colorado Fire Response Map

- ClosureGates
- MileMarkers
- OtherTrails
- OtherRoads
- AirstripsRailroads
- Trail
- Wilderness_SJNF
- Road
- WUI
- ▲ StructureArchuleta
- ▲ StructureDolores
- ▲ StructureHinsdMineralRioG
- ▲ StructureLaPlata
- ▲ StructureMontezuma
- ▲ StructureSanJuanOuray
- ▲ StructureSanMiguel

0 1.5 3 6 Miles

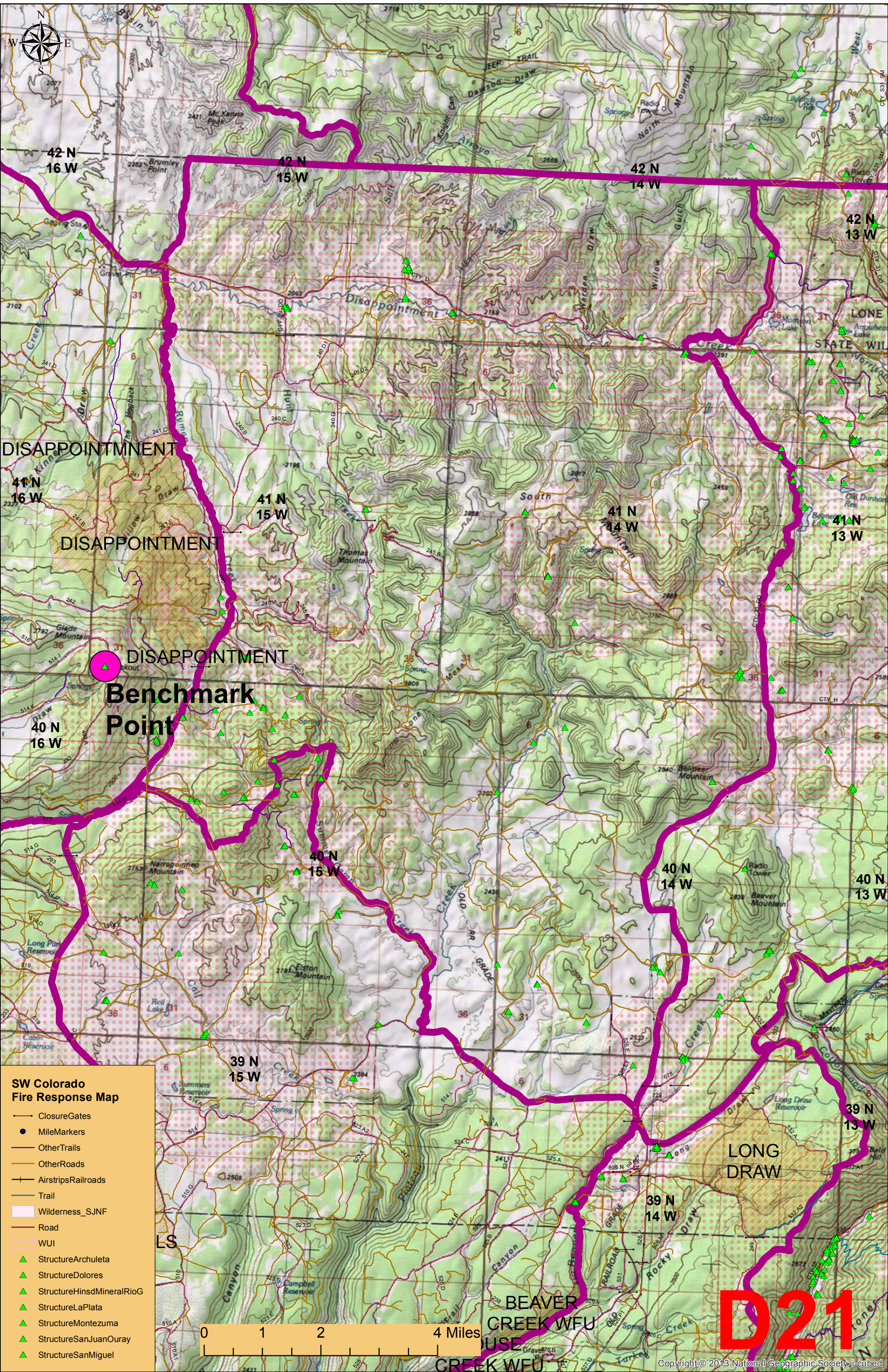
D2



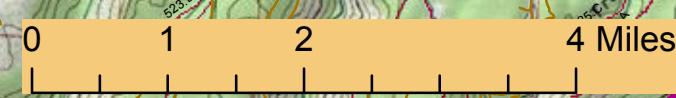
- SW Colorado Fire Response Map**
- ClosureGates
 - MileMarkers
 - OtherTrails
 - OtherRoads
 - AirstripsRailroads
 - Trail
 - Wilderness_SJNF
 - Road
 - WUI
 - ▲ StructureArchuleta
 - ▲ StructureDolores
 - ▲ StructureHinsdMineralRioG
 - ▲ StructureLaPlata
 - ▲ StructureMontezuma
 - ▲ StructureSanJuanOuray
 - ▲ StructureSanMiguel

0 1.75 3.5 7 Miles

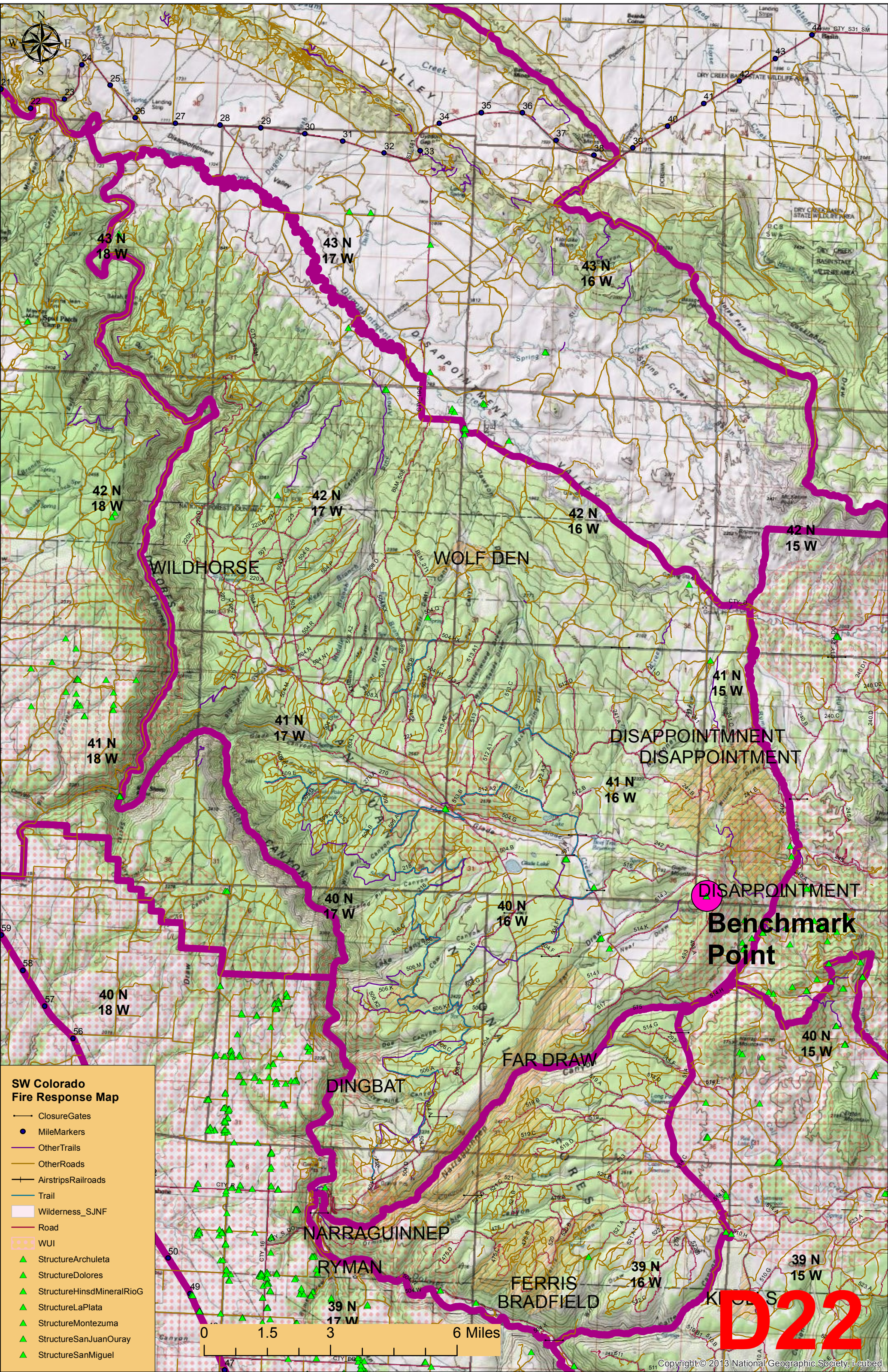
D20



- SW Colorado Fire Response Map**
- ClosureGates
 - MileMarkers
 - OtherTrails
 - OtherRoads
 - AirstripsRailroads
 - Trail
 - Wilderness_SJNF
 - Road
 - WUI
 - ▲ StructureArchuleta
 - ▲ StructureDolores
 - ▲ StructureHinsdMineralRioG
 - ▲ StructureLaPlata
 - ▲ StructureMontezuma
 - ▲ StructureSanJuanOuray
 - ▲ StructureSanMiguel



D21



- SW Colorado Fire Response Map**
- ClosureGates
 - MileMarkers
 - OtherTrails
 - OtherRoads
 - AirstripsRailroads
 - Trail
 - Wilderness_SJNF
 - Road
 - WUI
 - ▲ StructureArchuleta
 - ▲ StructureDolores
 - ▲ StructureHinsdMineralRioG
 - ▲ StructureLaPlata
 - ▲ StructureMontezuma
 - ▲ StructureSanJuanOuray
 - ▲ StructureSanMiguel



DISAPPOINTMENT
Benchmark Point

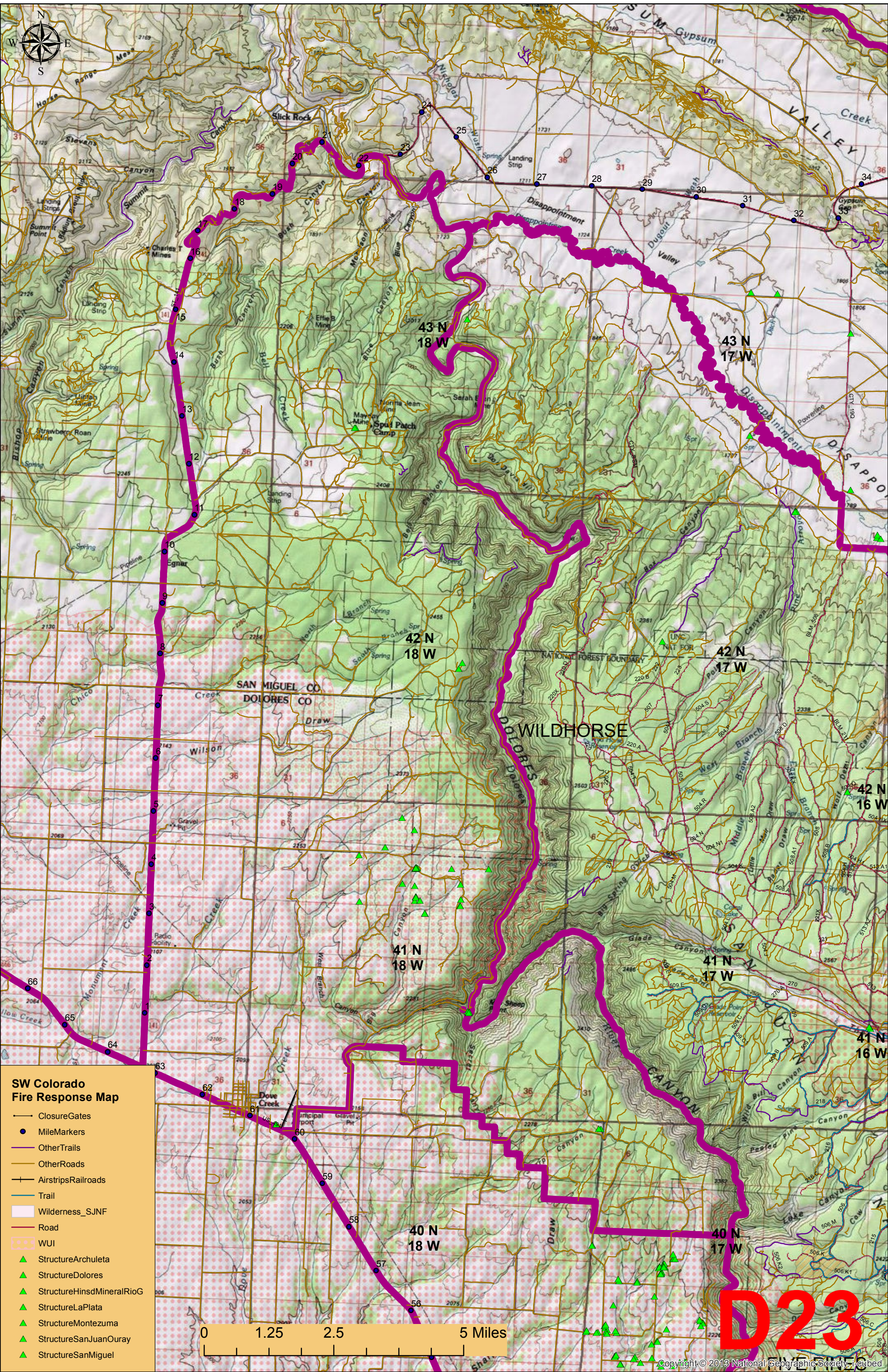
D22

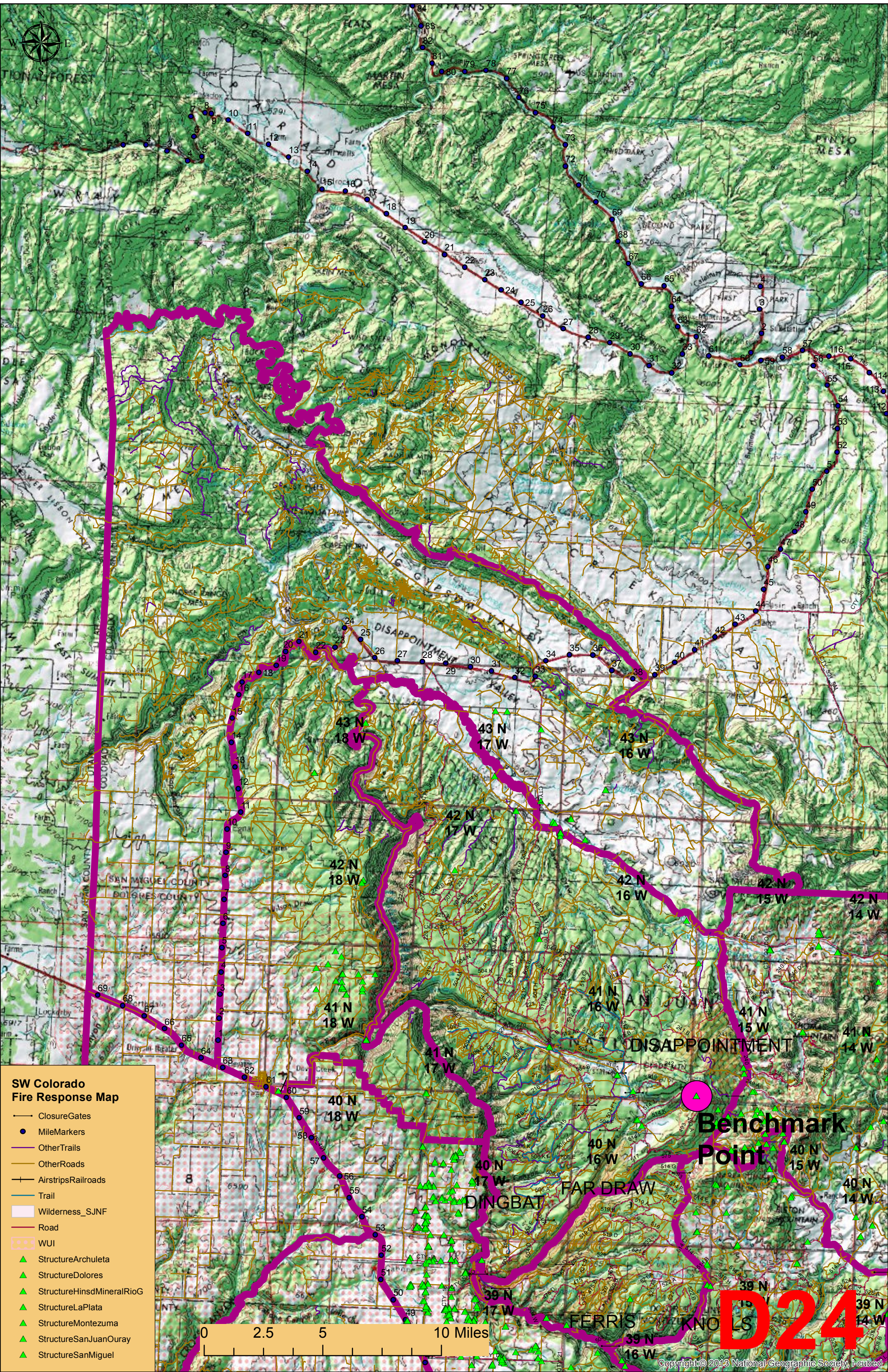


- SW Colorado Fire Response Map**
- ClosureGates
 - MileMarkers
 - OtherTrails
 - OtherRoads
 - AirstripsRailroads
 - Trail
 - Wilderness_SJNF
 - Road
 - WUI
 - StructureArchuleta
 - StructureDolores
 - StructureHinsdMineralRioG
 - StructureLaPlata
 - StructureMontezuma
 - StructureSanJuanOuray
 - StructureSanMiguel

0 1.25 2.5 5 Miles

D23



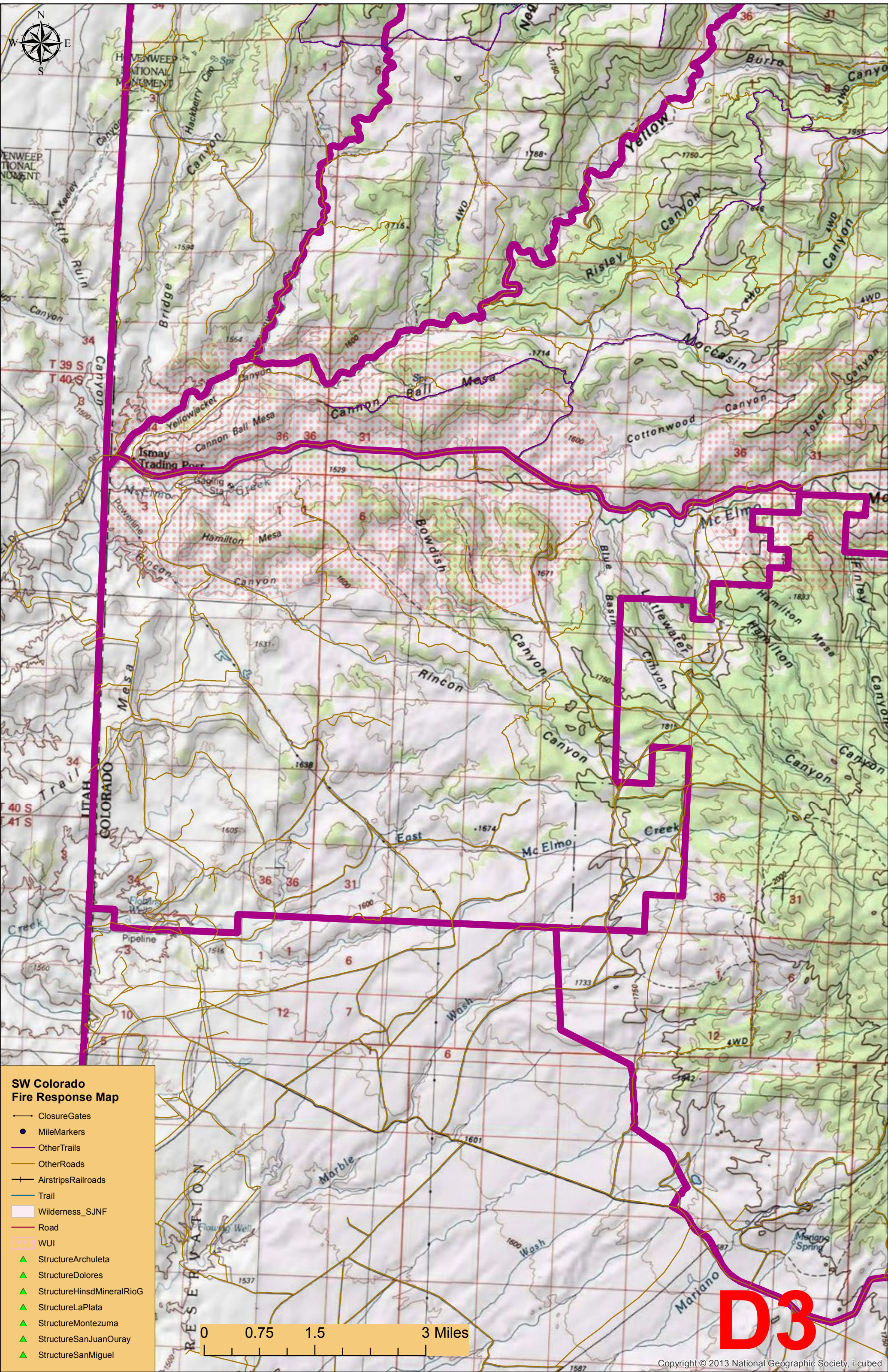


- SW Colorado Fire Response Map**
- ClosureGates
 - MileMarkers
 - OtherTrails
 - OtherRoads
 - AirstripsRailroads
 - Trail
 - Wilderness_SJNF
 - Road
 - WUI
 - StructureArchuleta
 - StructureDolores
 - StructureHinsdMineralRioG
 - StructureLaPlata
 - StructureMontezuma
 - StructureSanJuanOuray
 - StructureSanMiguel

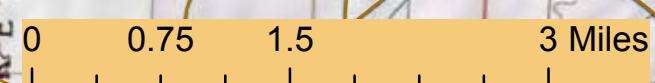
0 2.5 5 10 Miles

Benchmark Point

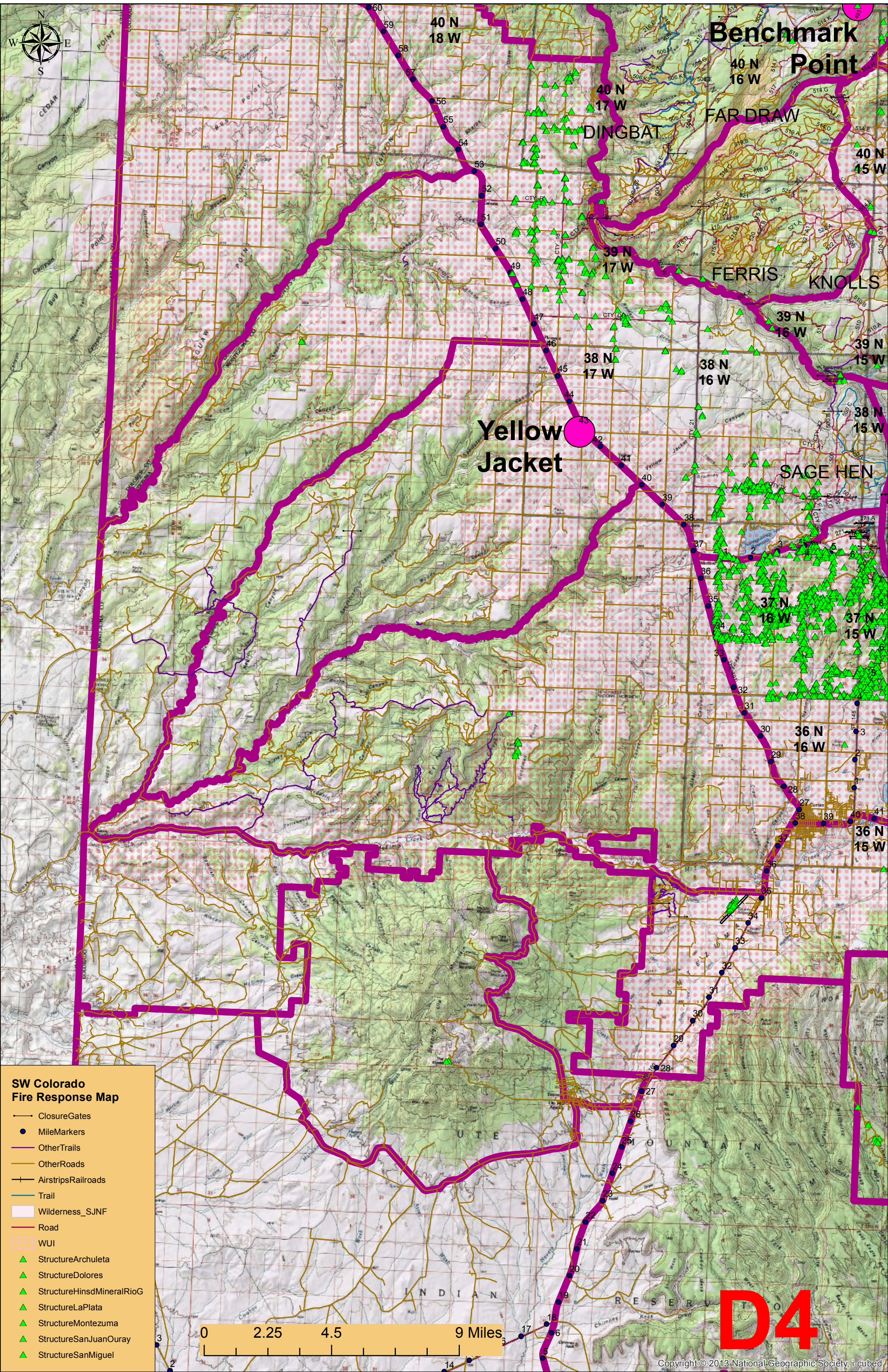
D24



- SW Colorado Fire Response Map**
- ClosureGates
 - MileMarkers
 - OtherTrails
 - OtherRoads
 - AirstripsRailroads
 - Trail
 - Wilderness_SJNF
 - Road
 - WUI
 - ▲ StructureArchuleta
 - ▲ StructureDolores
 - ▲ StructureHinsdMineralRioG
 - ▲ StructureLaPlata
 - ▲ StructureMontezuma
 - ▲ StructureSanJuanOuray
 - ▲ StructureSanMiguel



D3



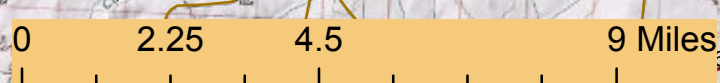
Benchmark Point

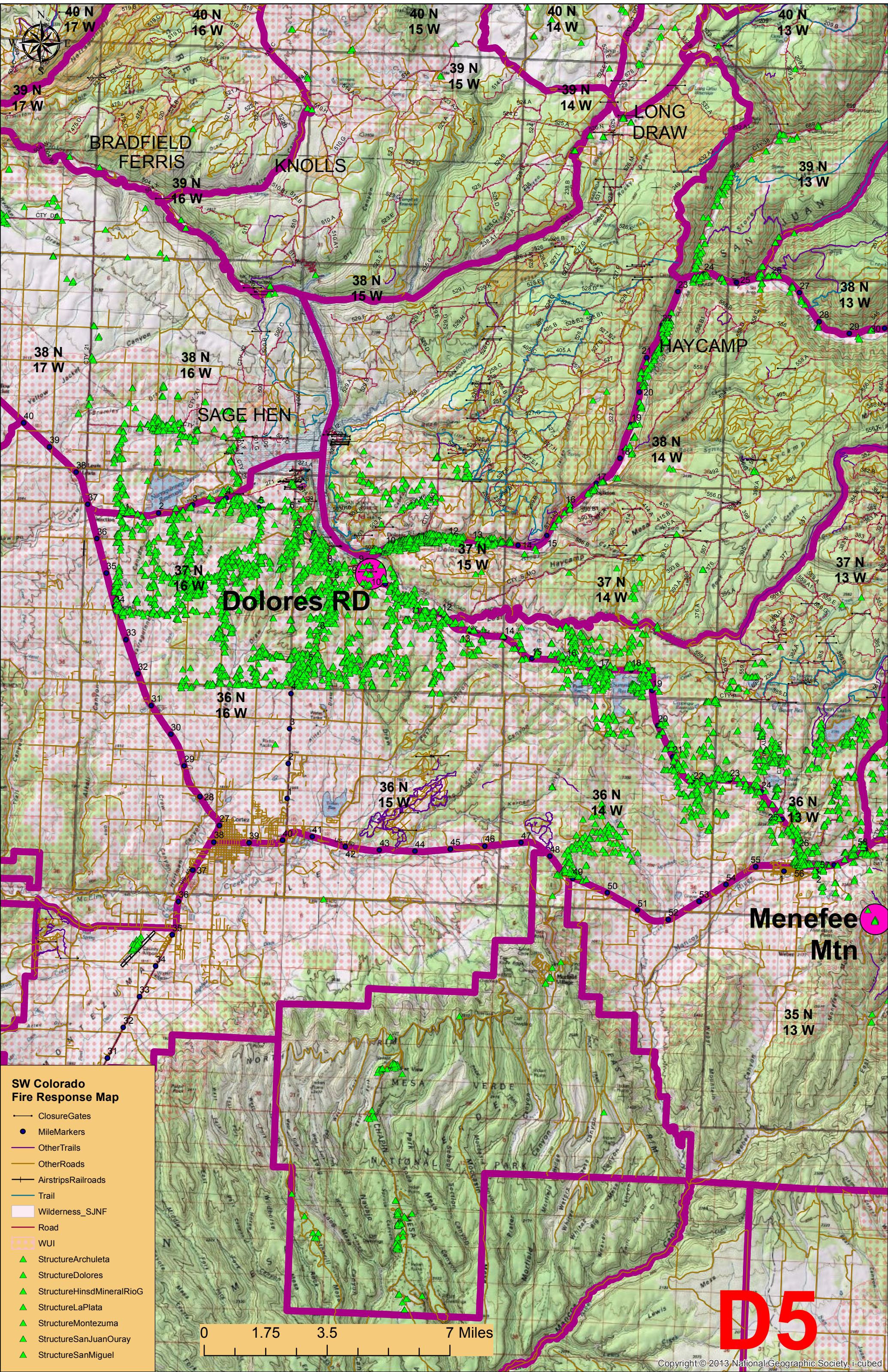
Yellow Jacket

D4

SW Colorado Fire Response Map

- ClosureGates
- MileMarkers
- OtherTrails
- OtherRoads
- AirstripsRailroads
- Trail
- ▭ Wilderness_SJNF
- ▭ Road
- ▭ WUI
- ▲ StructureArchuleta
- ▲ StructureDolores
- ▲ StructureHinsdMineralRioG
- ▲ StructureLaPlata
- ▲ StructureMontezuma
- ▲ StructureSanJuanOuray
- ▲ StructureSanMiguel

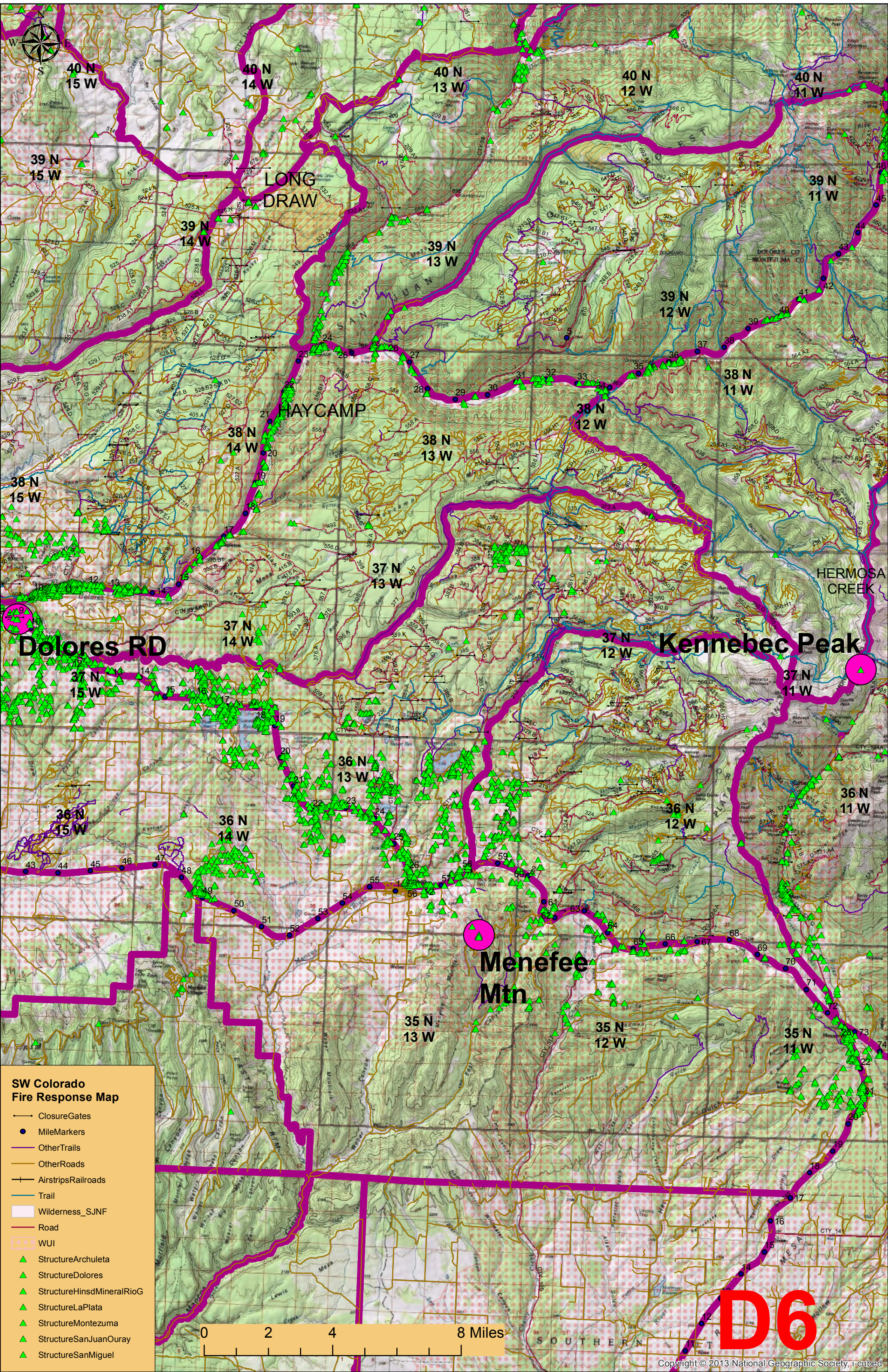




- SW Colorado Fire Response Map**
- ClosureGates
 - MileMarkers
 - OtherTrails
 - OtherRoads
 - AirstripsRailroads
 - Trail
 - Wilderness_SJNF
 - Road
 - WUI
 - ▲ StructureArchuleta
 - ▲ StructureDolores
 - ▲ StructureHinsdMineralRioG
 - ▲ StructureLaPlata
 - ▲ StructureMontezuma
 - ▲ StructureSanJuanOuray
 - ▲ StructureSanMiguel

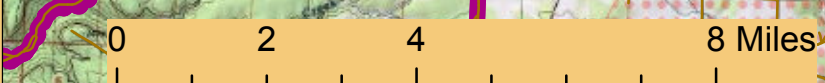
0 1.75 3.5 7 Miles

D5

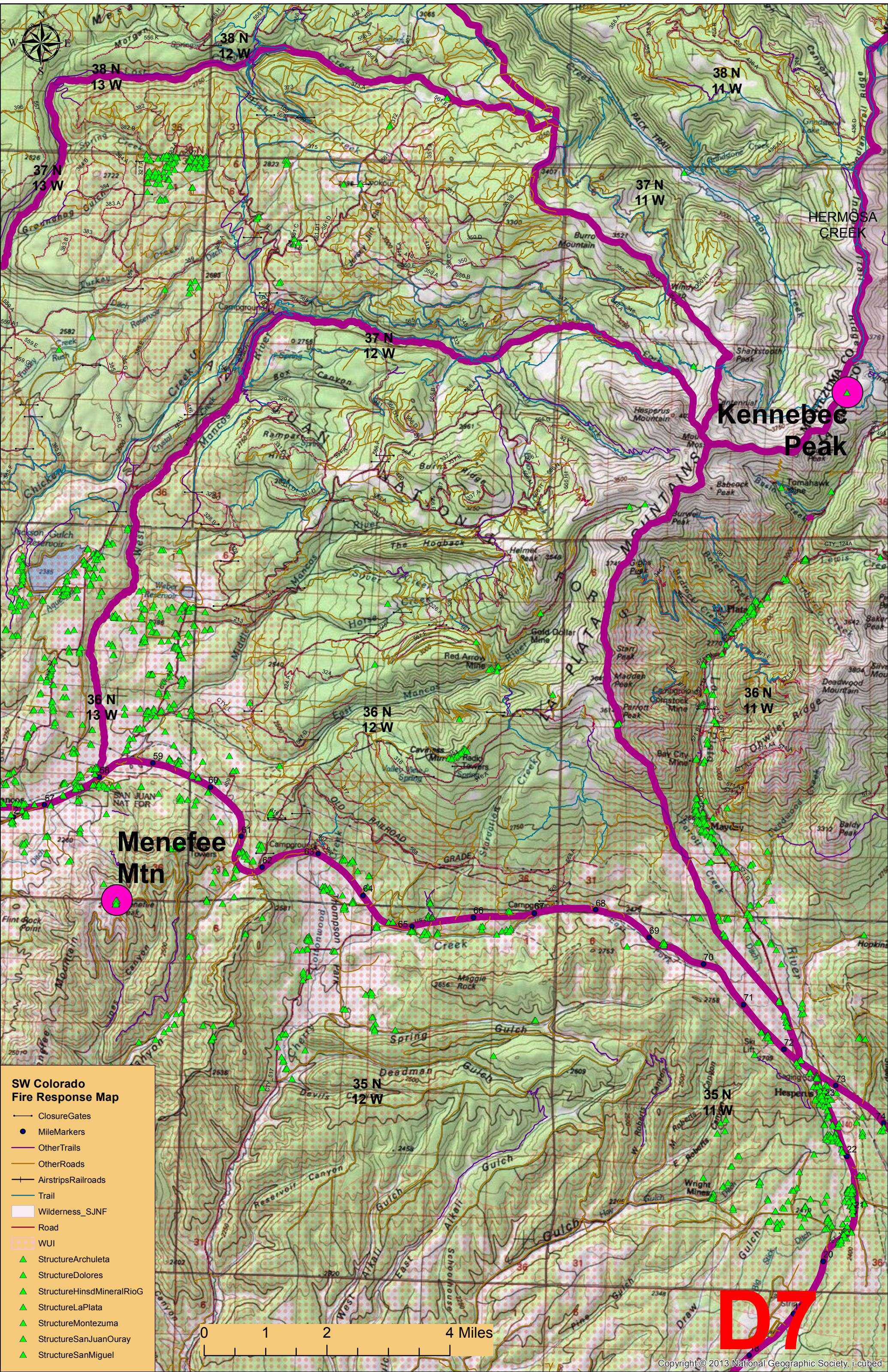


SW Colorado Fire Response Map

- ClosureGates
- MileMarkers
- OtherTrails
- OtherRoads
- AirstripsRailroads
- Trail
- Wilderness_SJNF
- Road
- WUI
- ▲ StructureArchuleta
- ▲ StructureDolores
- ▲ StructureHinsdMineralRioG
- ▲ StructureLaPlata
- ▲ StructureMontezuma
- ▲ StructureSanJuanOuray
- ▲ StructureSanMiguel



D6

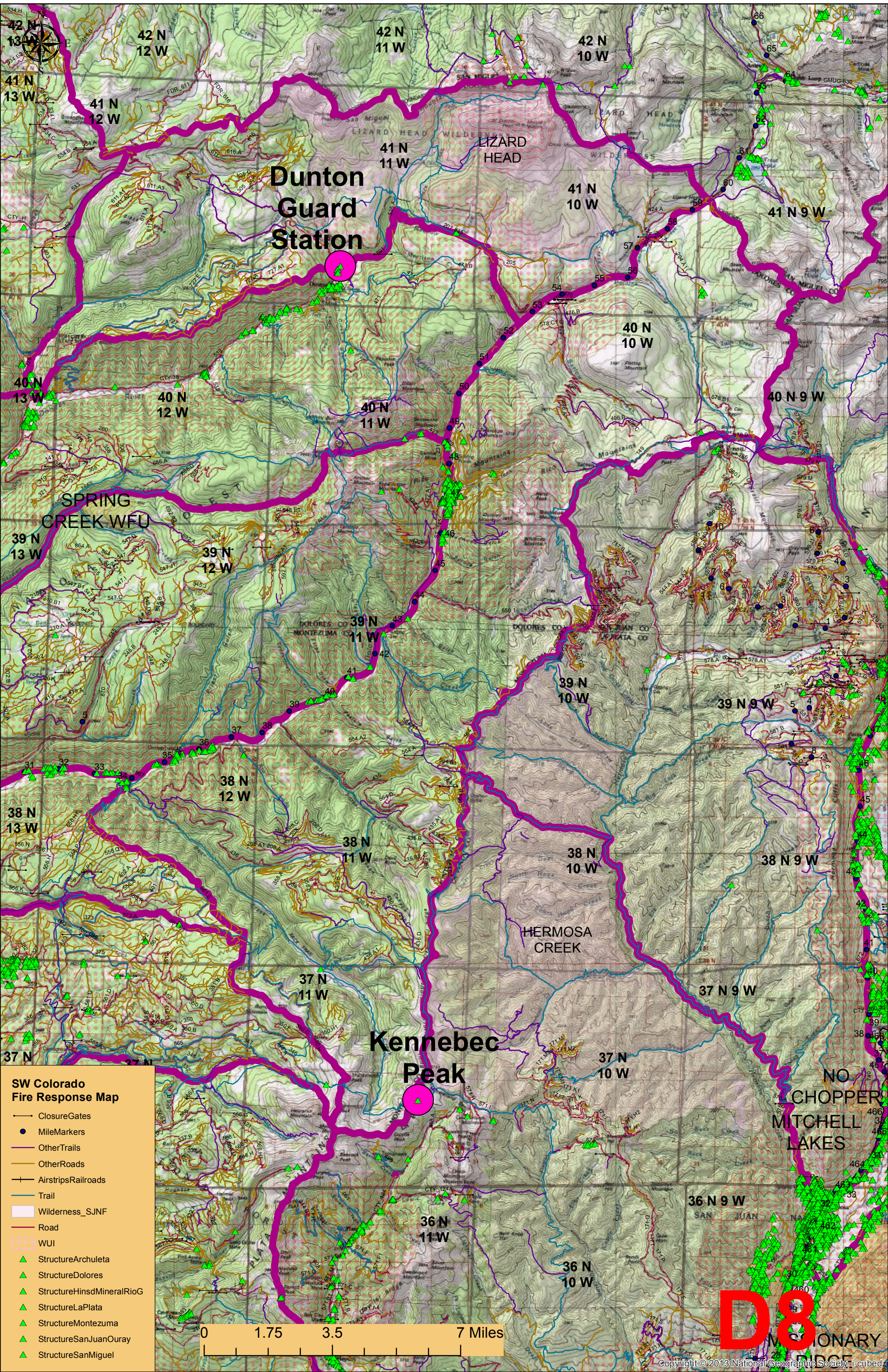


SW Colorado Fire Response Map

- ClosureGates
- MileMarkers
- OtherTrails
- OtherRoads
- AirstripsRailroads
- Trail
- Wilderness_SJNF
- Road
- WUI
- ▲ StructureArchuleta
- ▲ StructureDolores
- ▲ StructureHinsdMineralRioG
- ▲ StructureLaPlata
- ▲ StructureMontezuma
- ▲ StructureSanJuanOuray
- ▲ StructureSanMiguel

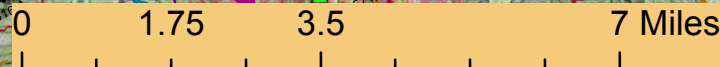
0 1 2 4 Miles

D7

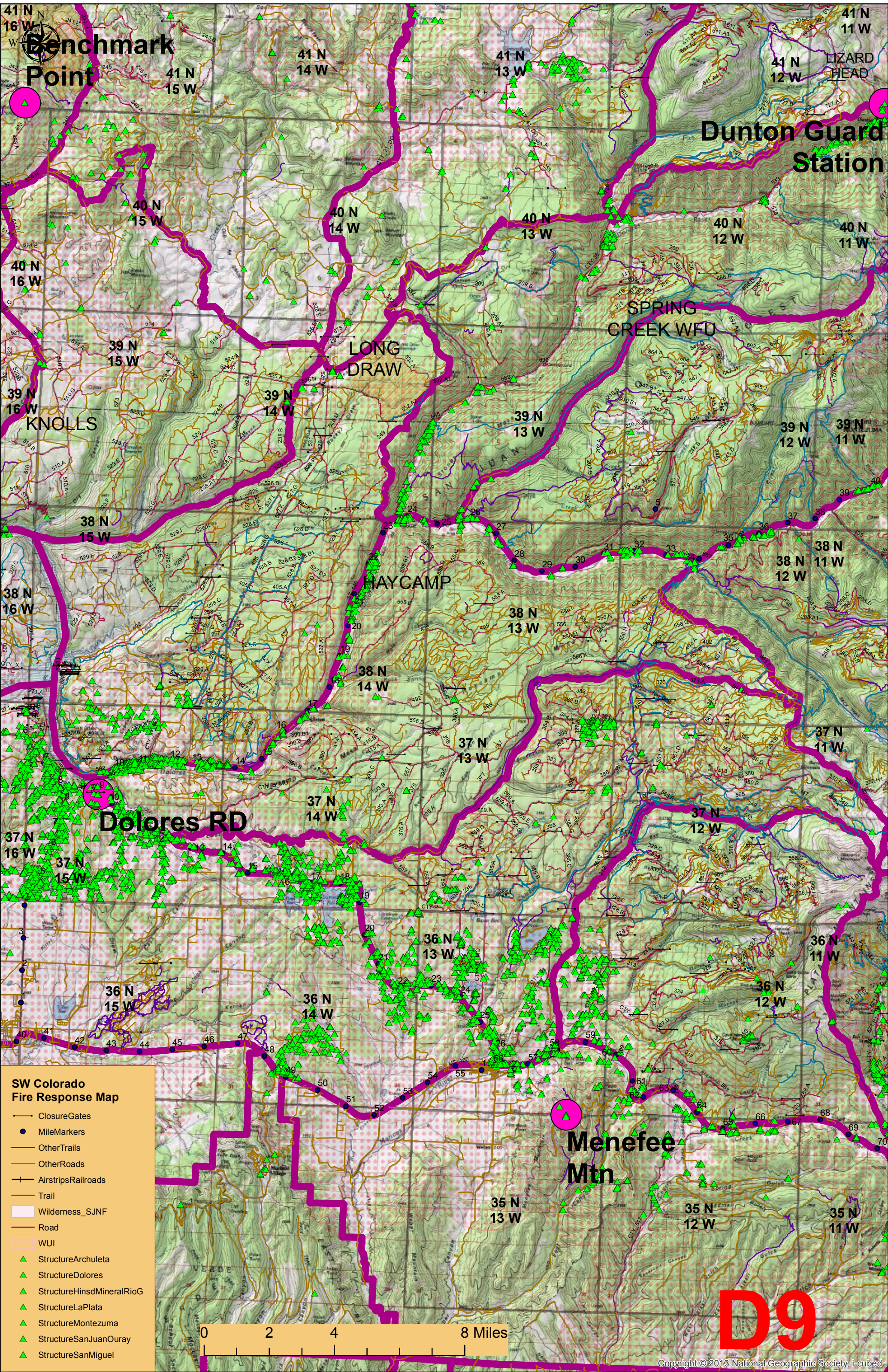


SW Colorado Fire Response Map

- ClosureGates
- MileMarkers
- OtherTrails
- OtherRoads
- AirstripsRailroads
- Trail
- Wilderness_SJNF
- Road
- WUI
- ▲ StructureArchuleta
- ▲ StructureDolores
- ▲ StructureHinsdMineralRioG
- ▲ StructureLaPlata
- ▲ StructureMontezuma
- ▲ StructureSanJuanOuray
- ▲ StructureSanMiguel



D8
 Copyright © 2013 National Geographic Society, I-cubed



Benchmark Point

Dunton Guard Station

KNOLLS

LONG DRAW

SPRING CREEK WFO

HAYCAMP

Dolores RD

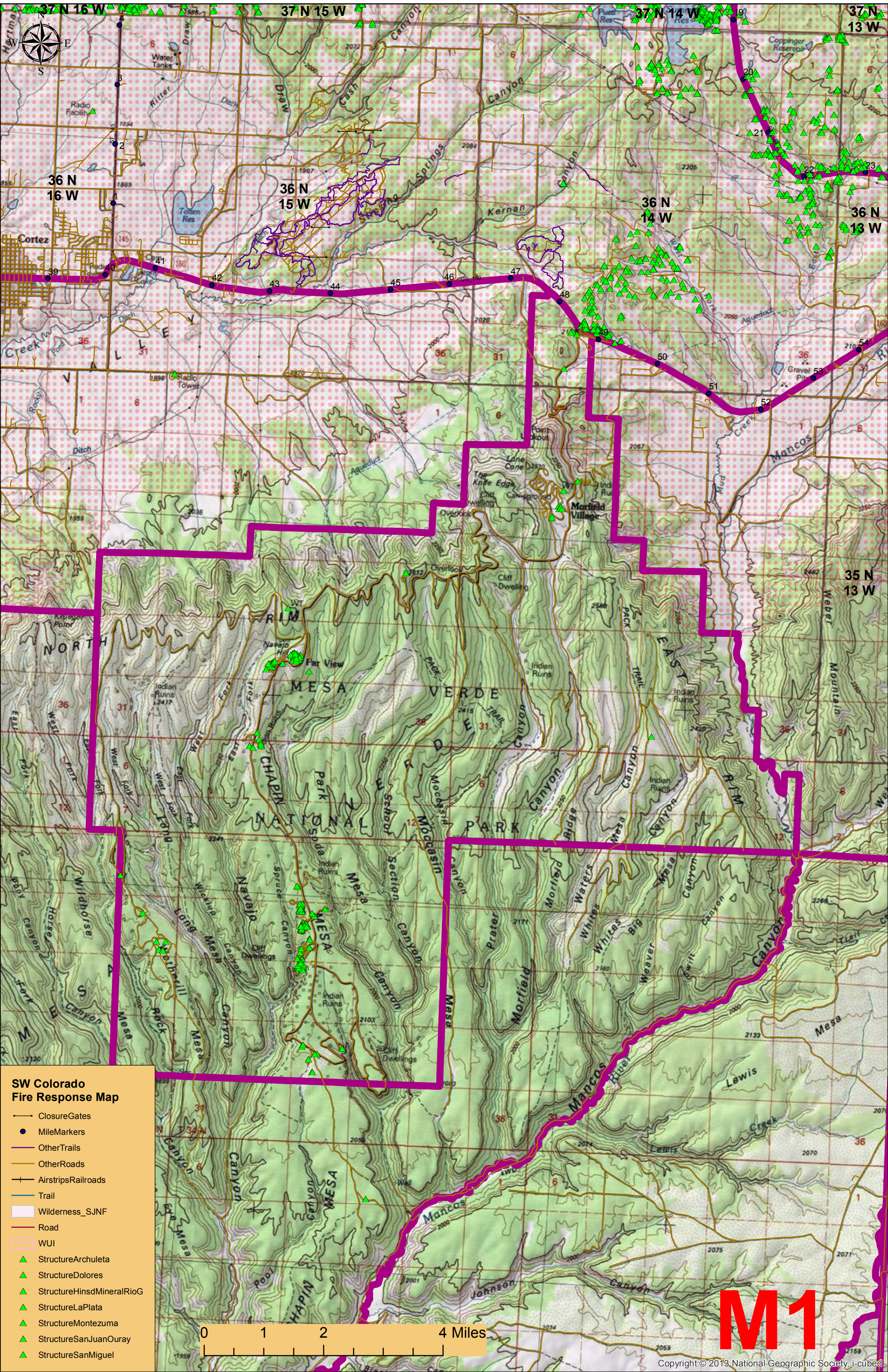
Menefee Mtn

SW Colorado Fire Response Map

- ClosureGates
- MileMarkers
- OtherTrails
- OtherRoads
- AirstripsRailroads
- Trail
- ▭ Wilderness_SJNF
- ▭ Road
- ▭ WUI
- ▲ StructureArchuleta
- ▲ StructureDolores
- ▲ StructureHinsdMineralRioG
- ▲ StructureLaPlata
- ▲ StructureMontezuma
- ▲ StructureSanJuanOuray
- ▲ StructureSanMiguel

0 2 4 8 Miles

D9

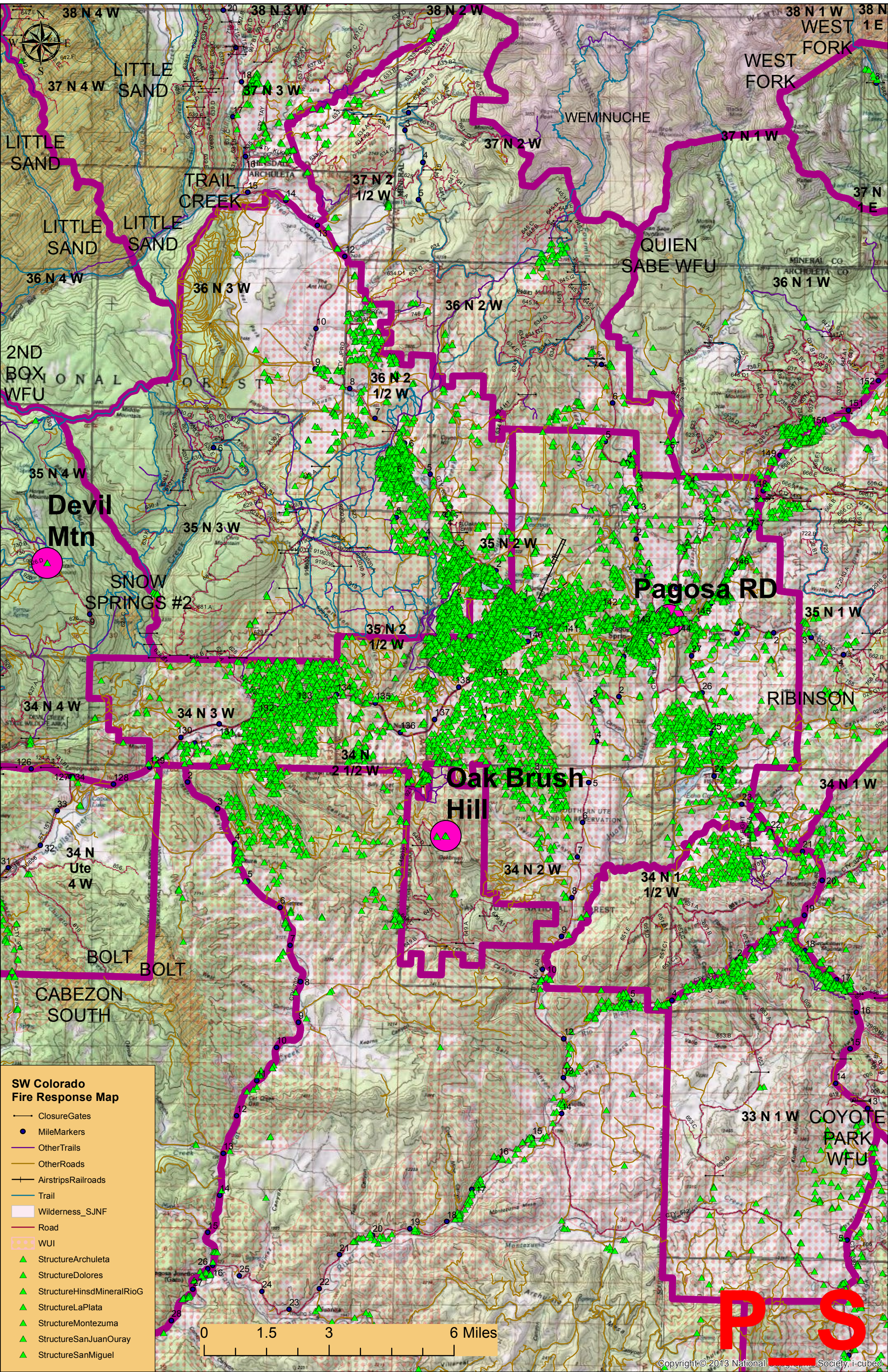


SW Colorado Fire Response Map

- ClosureGates
- MileMarkers
- OtherTrails
- OtherRoads
- AirstripsRailroads
- Trail
- ▭ Wilderness_SJNF
- ▭ Road
- ▭ WUI
- ▲ StructureArchuleta
- ▲ StructureDolores
- ▲ StructureHinsdMineralRioG
- ▲ StructureLaPlata
- ▲ StructureMontezuma
- ▲ StructureSanJuanOuray
- ▲ StructureSanMiguel


0 1 2 4 Miles

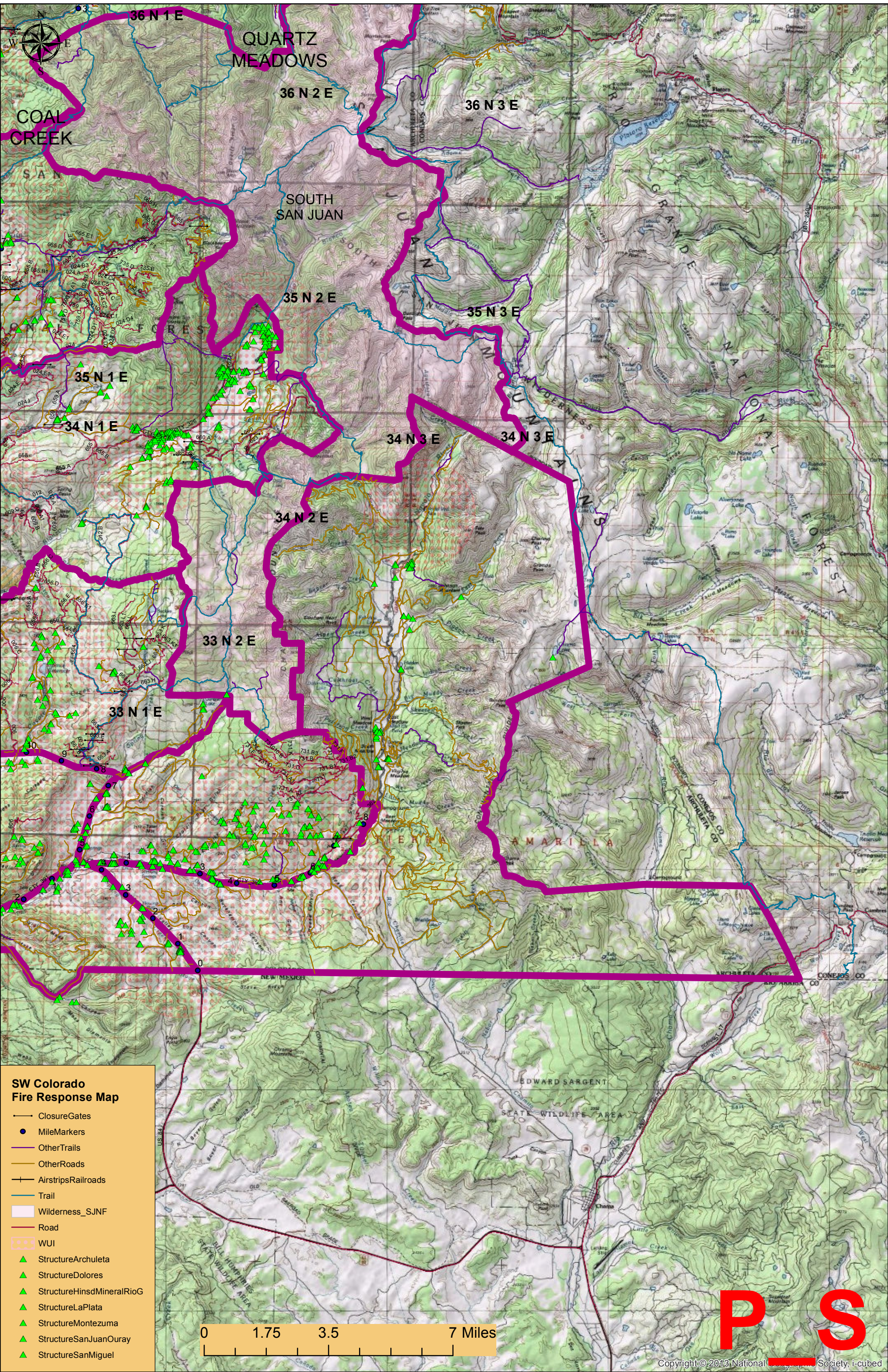
M1



SW Colorado Fire Response Map

- ClosureGates
- MileMarkers
- OtherTrails
- OtherRoads
- AirstripsRailroads
- Trail
- Wilderness_SJNF
- Road
- WUI
- ▲ StructureArchuleta
- ▲ StructureDolores
- ▲ StructureHinsdMineralRioG
- ▲ StructureLaPlata
- ▲ StructureMontezuma
- ▲ StructureSanJuanOuray
- ▲ StructureSanMiguel

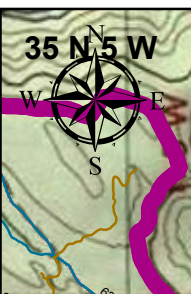
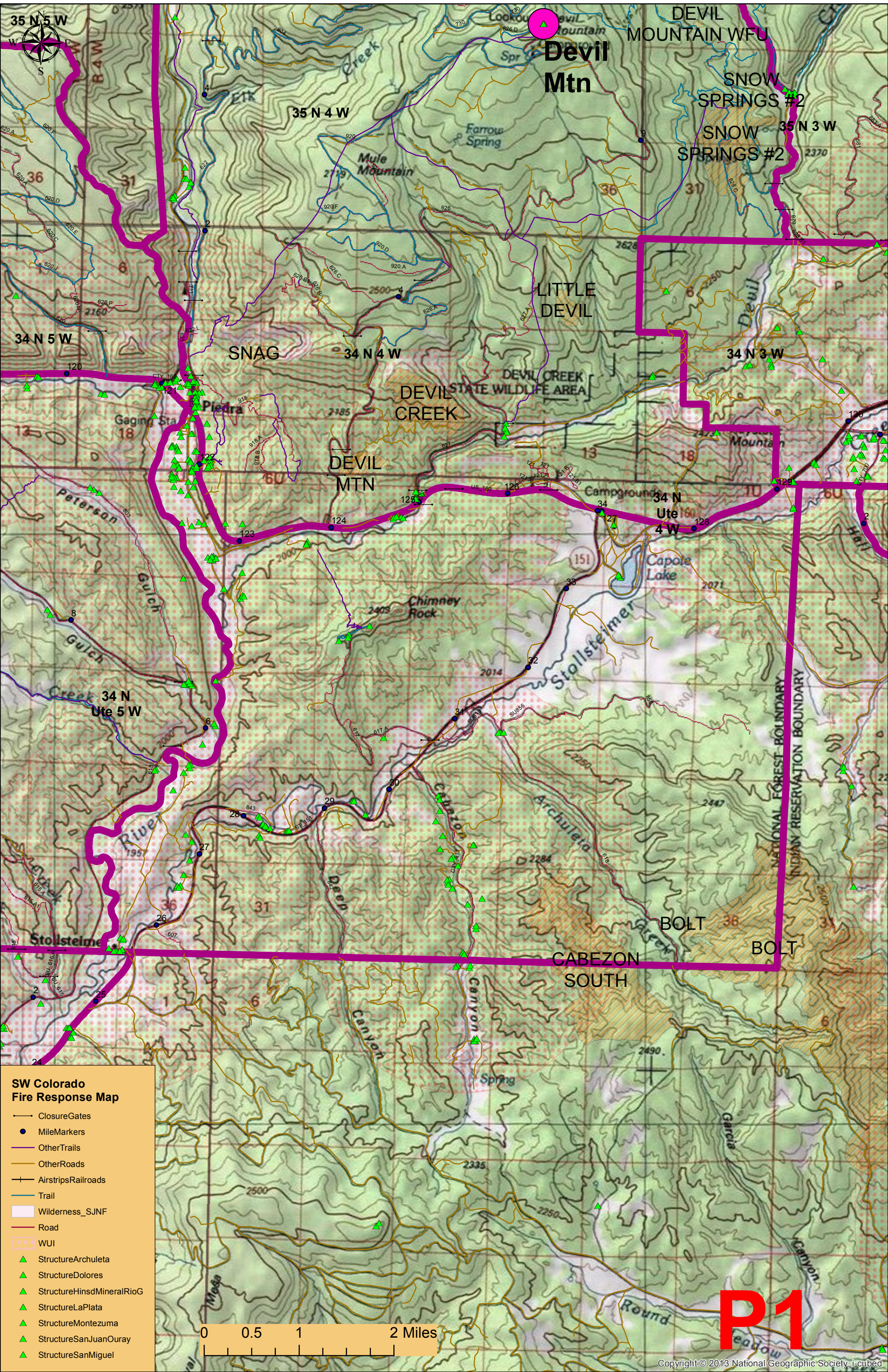




**SW Colorado
Fire Response Map**

- ClosureGates
- MileMarkers
- OtherTrails
- OtherRoads
- AirstripsRailroads
- Trail
- ▭ Wilderness_SJNF
- ▭ Road
- ▭ WUI
- ▲ StructureArchuleta
- ▲ StructureDolores
- ▲ StructureHinsdMineralRioG
- ▲ StructureLaPlata
- ▲ StructureMontezuma
- ▲ StructureSanJuanOuray
- ▲ StructureSanMiguel

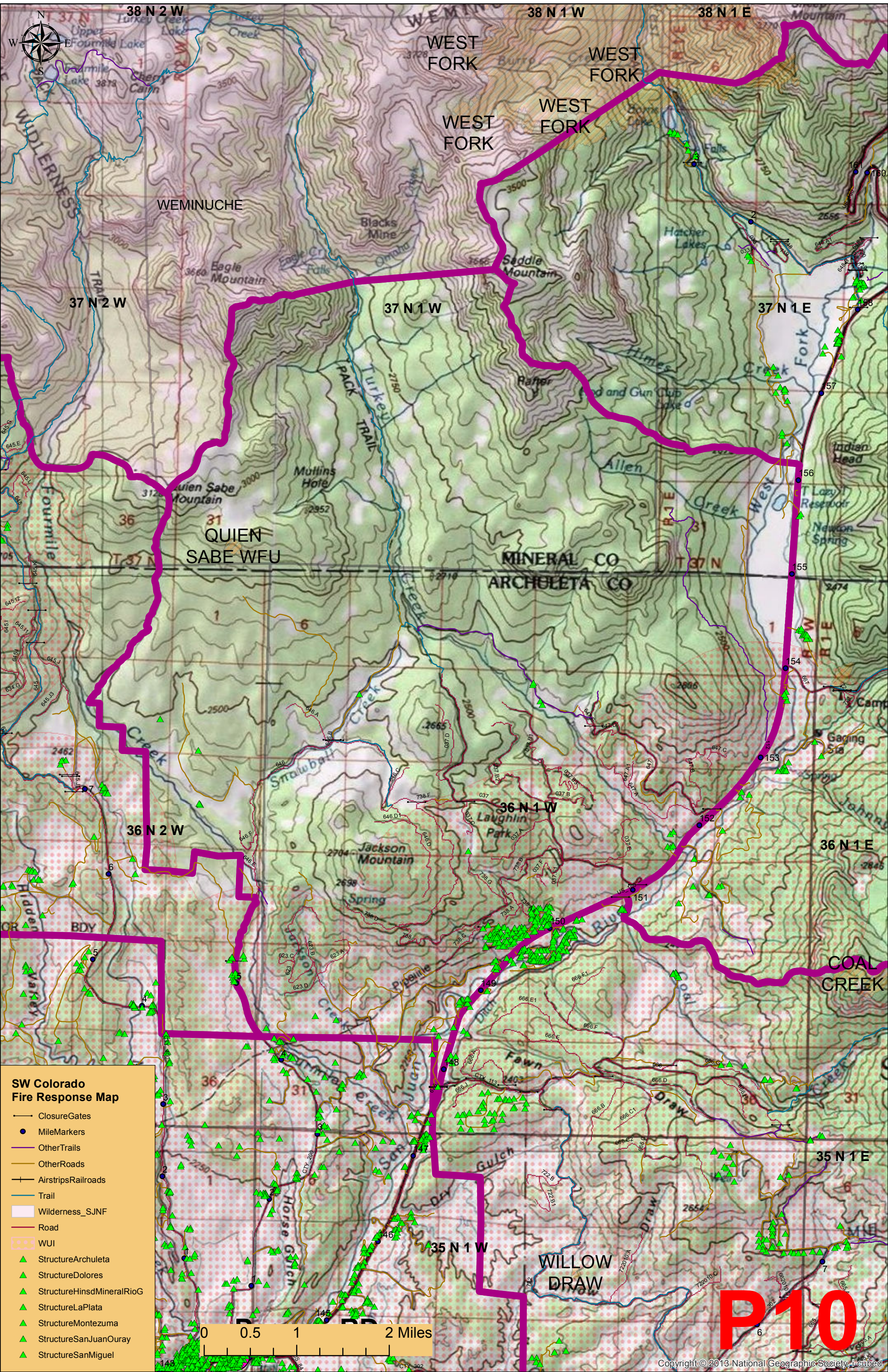




- SW Colorado Fire Response Map**
- ClosureGates
 - MileMarkers
 - OtherTrails
 - OtherRoads
 - AirstripsRailroads
 - Trail
 - Wilderness_SJNF
 - Road
 - WUI
 - ▲ StructureArchuleta
 - ▲ StructureDolores
 - ▲ StructureHinsdMineralRioG
 - ▲ StructureLaPlata
 - ▲ StructureMontezuma
 - ▲ StructureSanJuanOuray
 - ▲ StructureSanMiguel

0 0.5 1 2 Miles

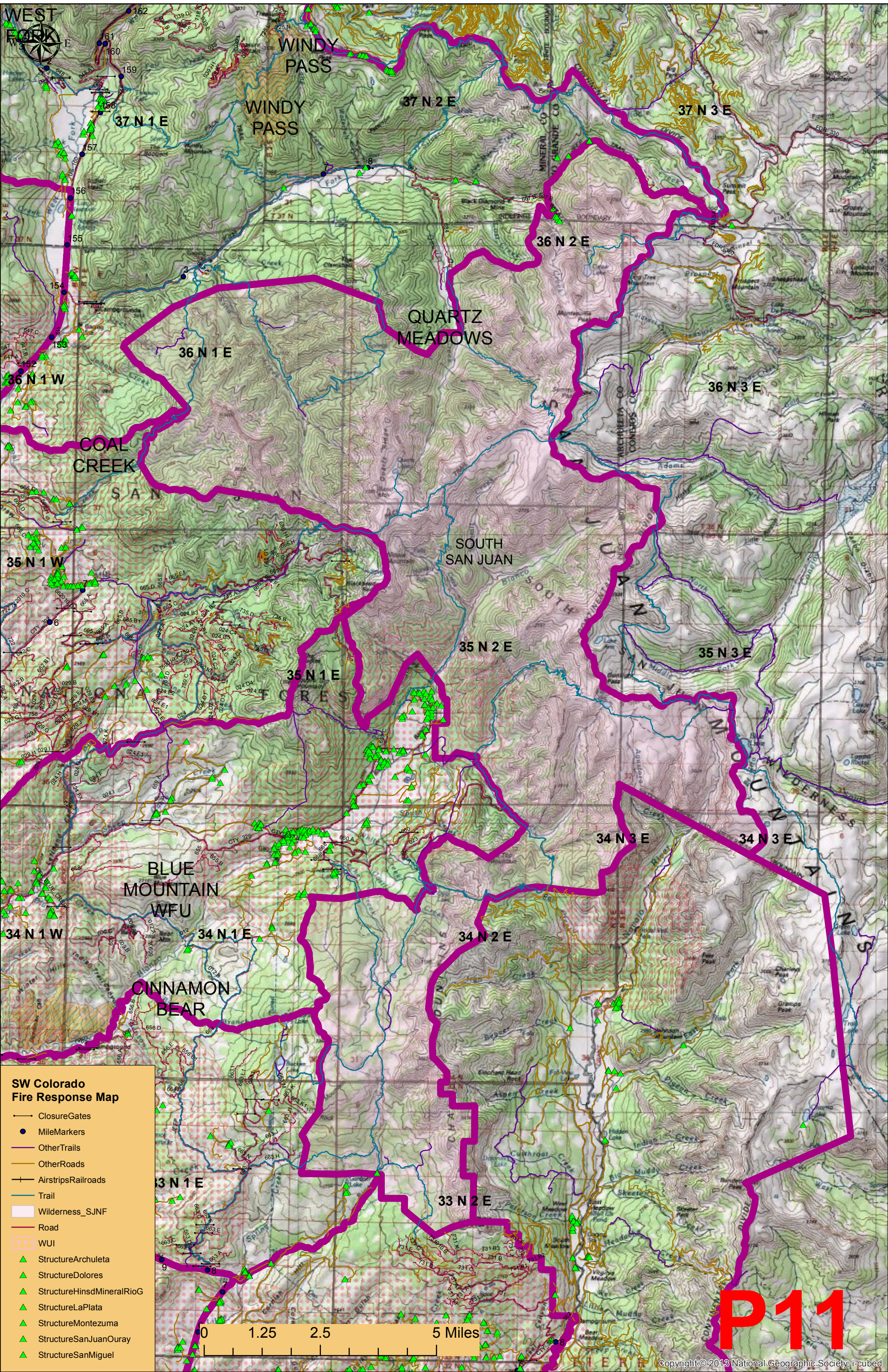
P1



- SW Colorado Fire Response Map**
- ClosureGates
 - MileMarkers
 - OtherTrails
 - OtherRoads
 - AirstripsRailroads
 - Trail
 - Wilderness_SJNF
 - Road
 - WUI
 - ▲ StructureArchuleta
 - ▲ StructureDolores
 - ▲ StructureHinsdMineralRioG
 - ▲ StructureLaPlata
 - ▲ StructureMontezuma
 - ▲ StructureSanJuanOuray
 - ▲ StructureSanMiguel



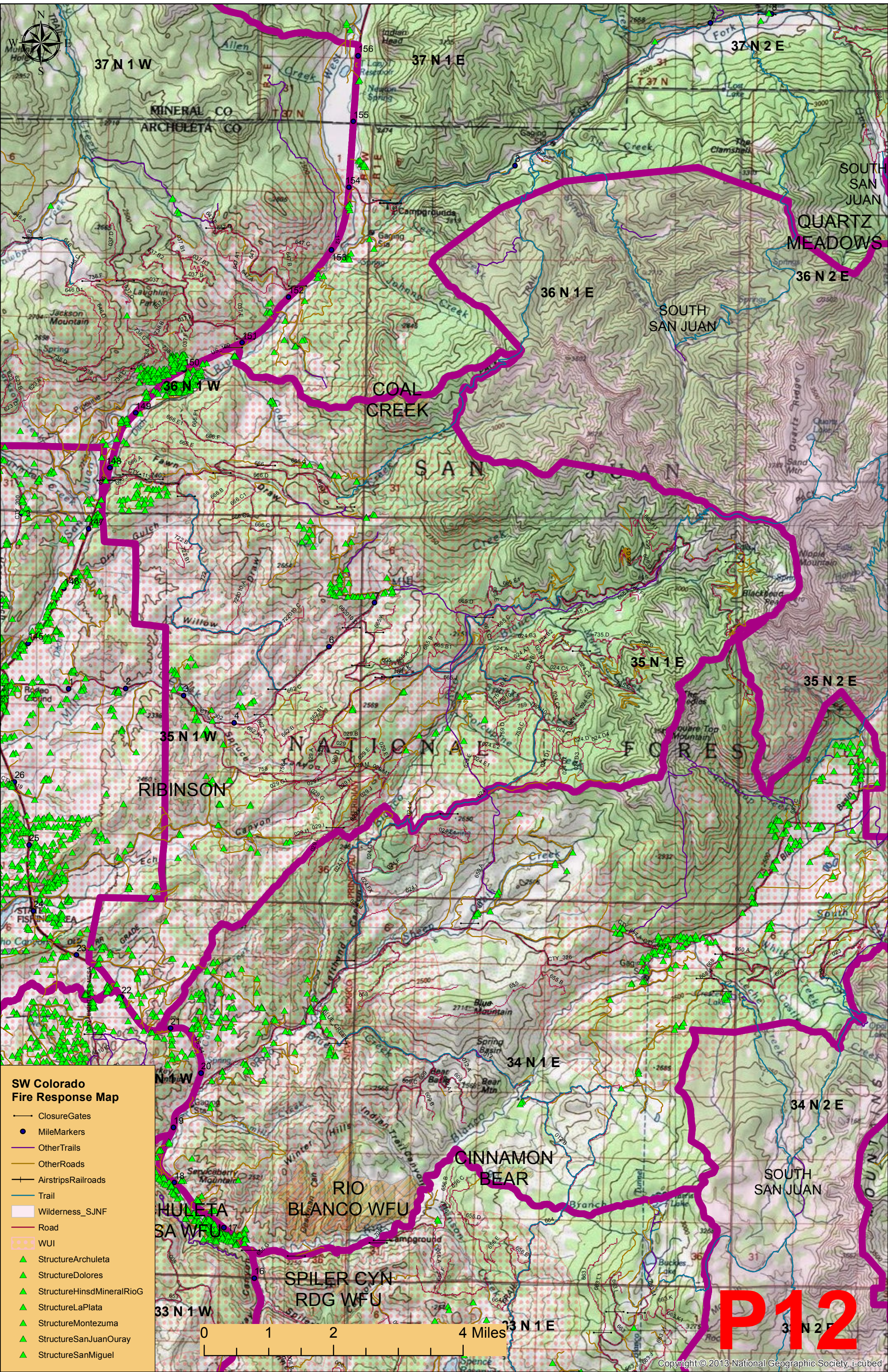
P10



- SW Colorado Fire Response Map**
- Closure Gates
 - Mile Markers
 - Other Trails
 - Other Roads
 - Airstrips/Railroads
 - Trail
 - Wilderness_SJNF
 - Road
 - WUI
 - ▲ Structure Archuleta
 - ▲ Structure Dolores
 - ▲ Structure Hinsd/Mineral/RioG
 - ▲ Structure LaPlata
 - ▲ Structure Montezuma
 - ▲ Structure San Juan/Ouray
 - ▲ Structure San Miguel

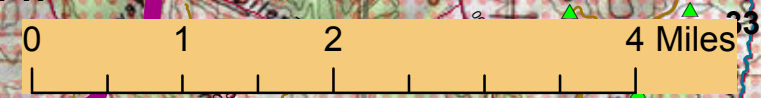
0 1.25 2.5 5 Miles

P11

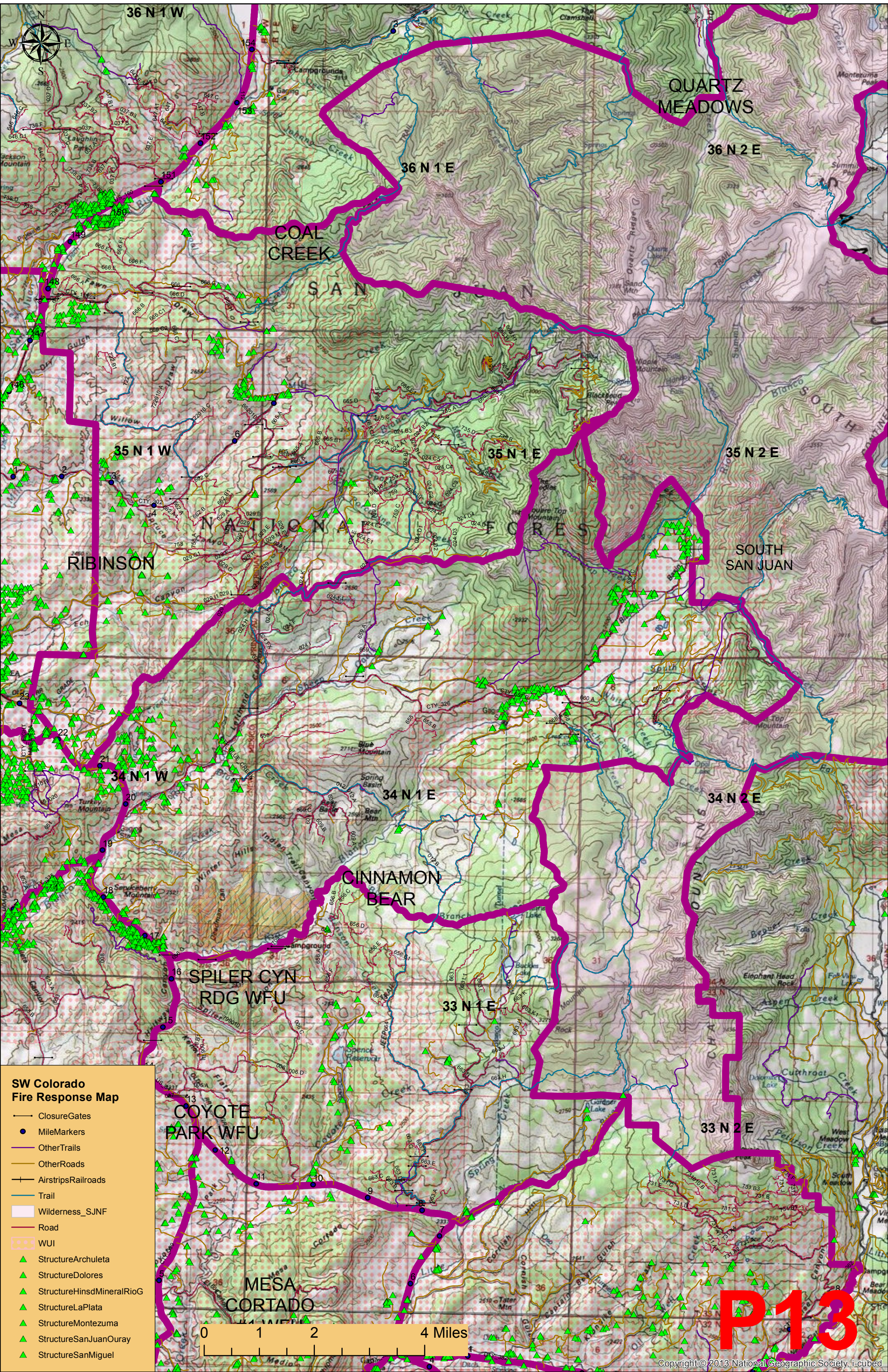


SW Colorado Fire Response Map

- ClosureGates
- MileMarkers
- OtherTrails
- OtherRoads
- AirstripsRailroads
- Trail
- ▭ Wilderness_SJNF
- ▭ Road
- ▭ WUI
- ▲ StructureArchuleta
- ▲ StructureDolores
- ▲ StructureHinsdMineralRioG
- ▲ StructureLaPlata
- ▲ StructureMontezuma
- ▲ StructureSanJuanOuray
- ▲ StructureSanMiguel



P12

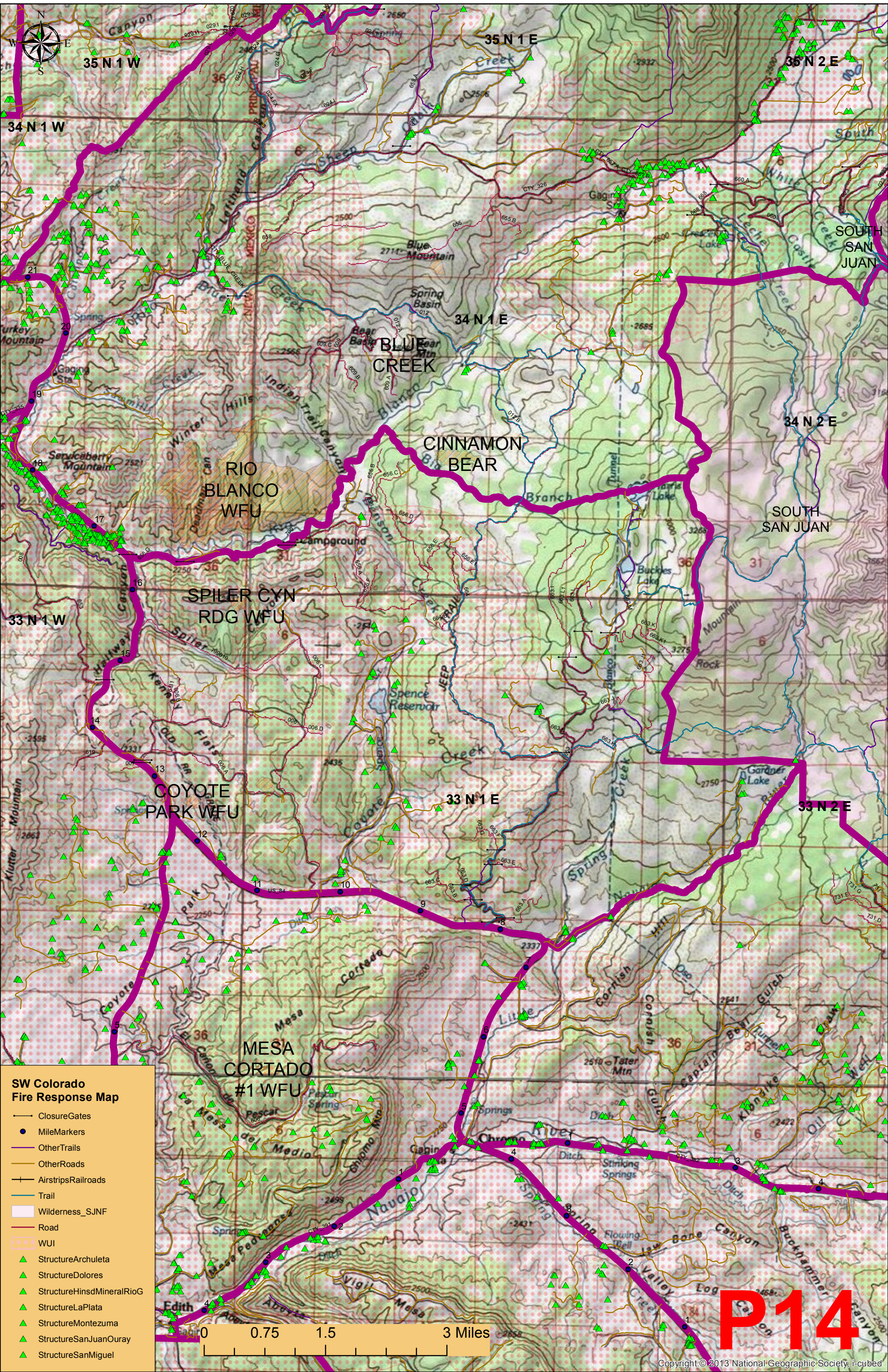


SW Colorado Fire Response Map

- ClosureGates
- MileMarkers
- OtherTrails
- OtherRoads
- AirstripsRailroads
- Trail
- Wilderness_SJNF
- Road
- WUI
- ▲ StructureArchuleta
- ▲ StructureDolores
- ▲ StructureHinsdMineralRioG
- ▲ StructureLaPlata
- ▲ StructureMontezuma
- ▲ StructureSanJuanOuray
- ▲ StructureSanMiguel


0 1 2 4 Miles

P13

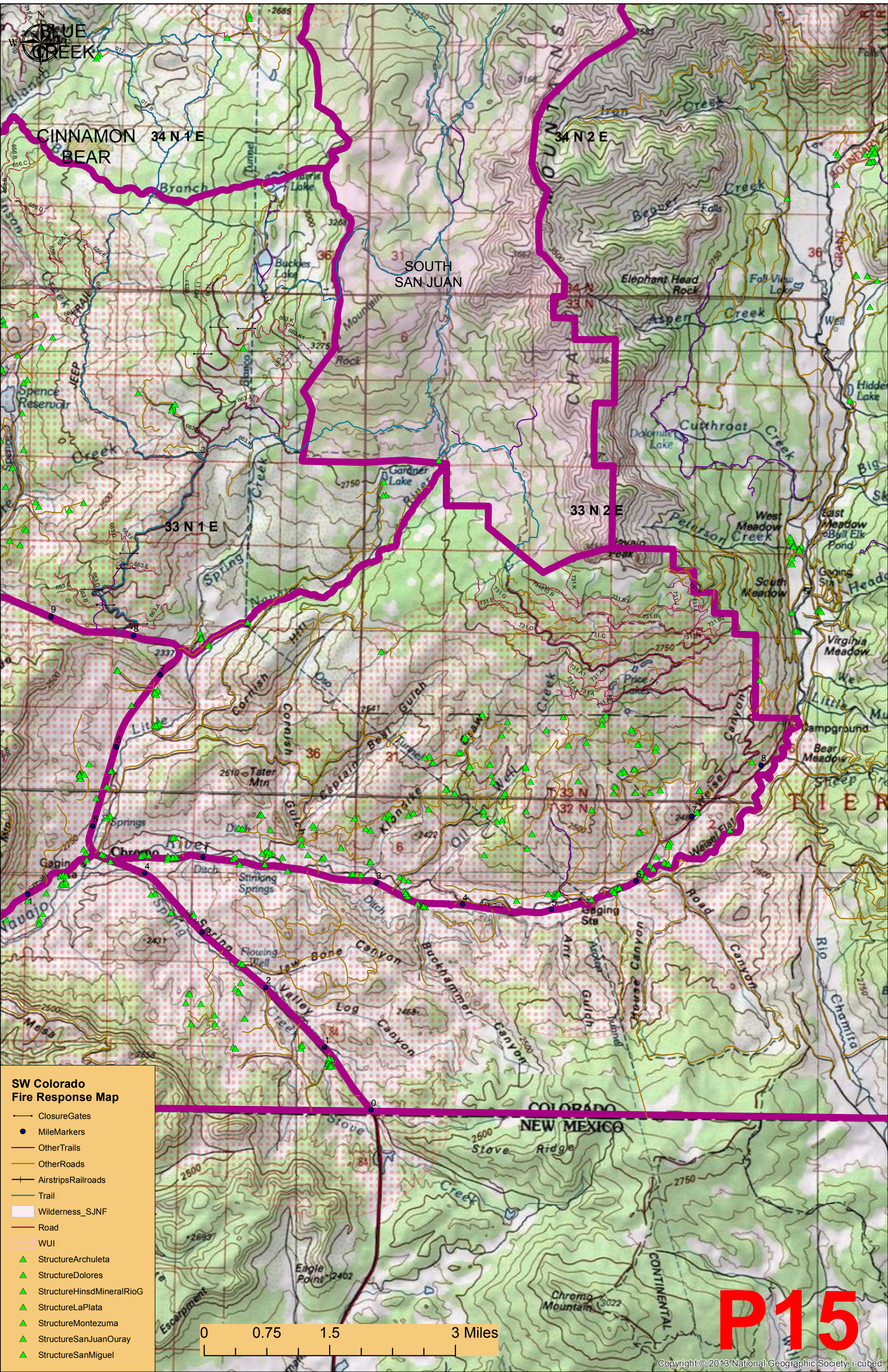


SW Colorado Fire Response Map

- ClosureGates
- MileMarkers
- OtherTrails
- OtherRoads
- AirstripsRailroads
- Trail
- Wilderness_SJNF
- Road
- WUI
- ▲ StructureArchuleta
- ▲ StructureDolores
- ▲ StructureHinsdMineralRioG
- ▲ StructureLaPlata
- ▲ StructureMontezuma
- ▲ StructureSanJuanOuray
- ▲ StructureSanMiguel

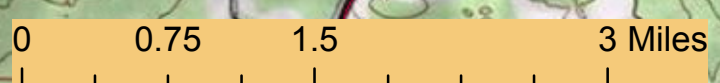


P14

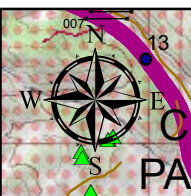
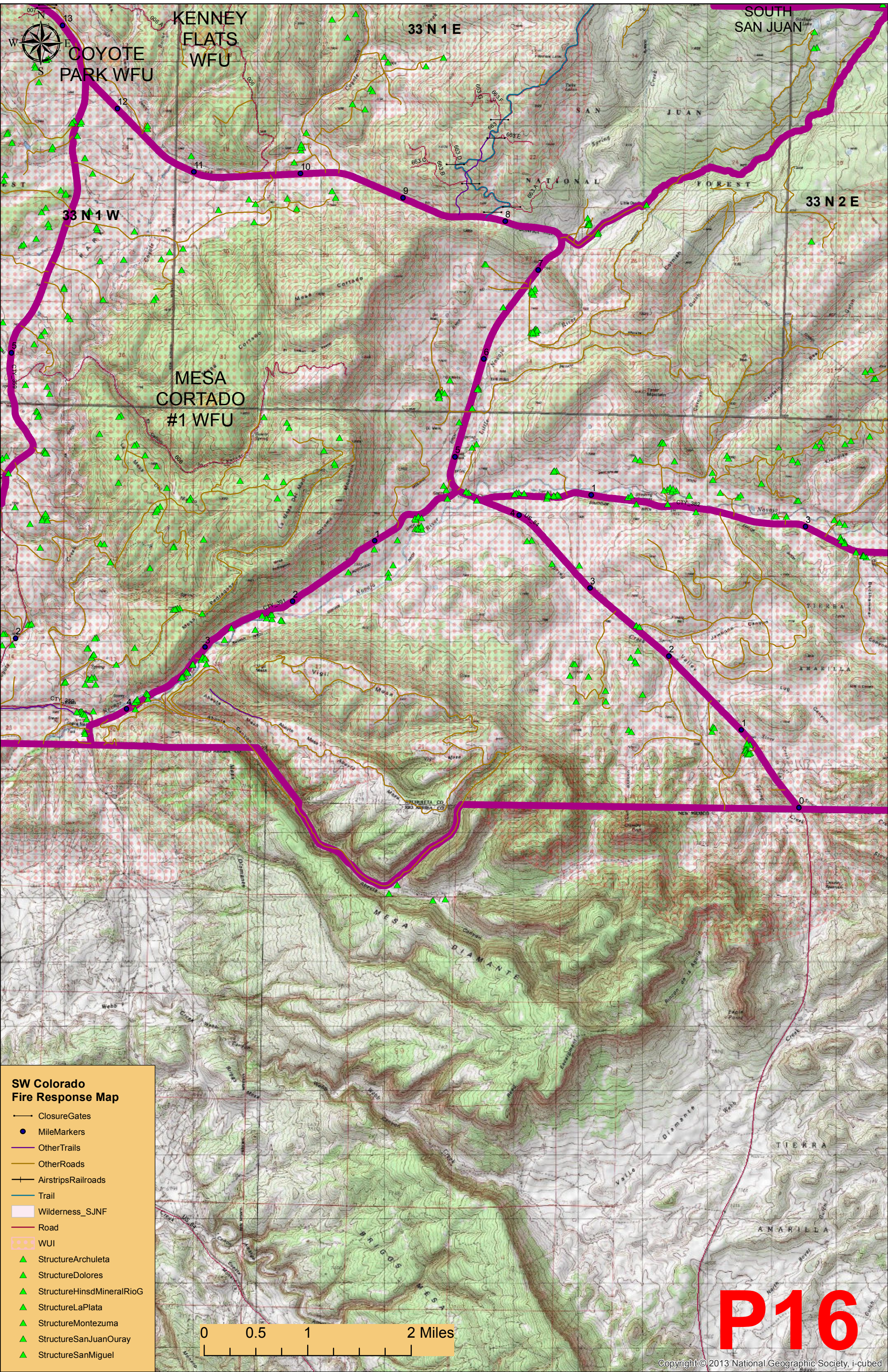


SW Colorado Fire Response Map

- ClosureGates
- MileMarkers
- OtherTrails
- OtherRoads
- AirstripsRailroads
- Trail
- Wilderness_SJNF
- Road
- WUI
- ▲ StructureArchuleta
- ▲ StructureDolores
- ▲ StructureHinsdMineralRioG
- ▲ StructureLaPlata
- ▲ StructureMontezuma
- ▲ StructureSanJuanOuray
- ▲ StructureSanMiguel



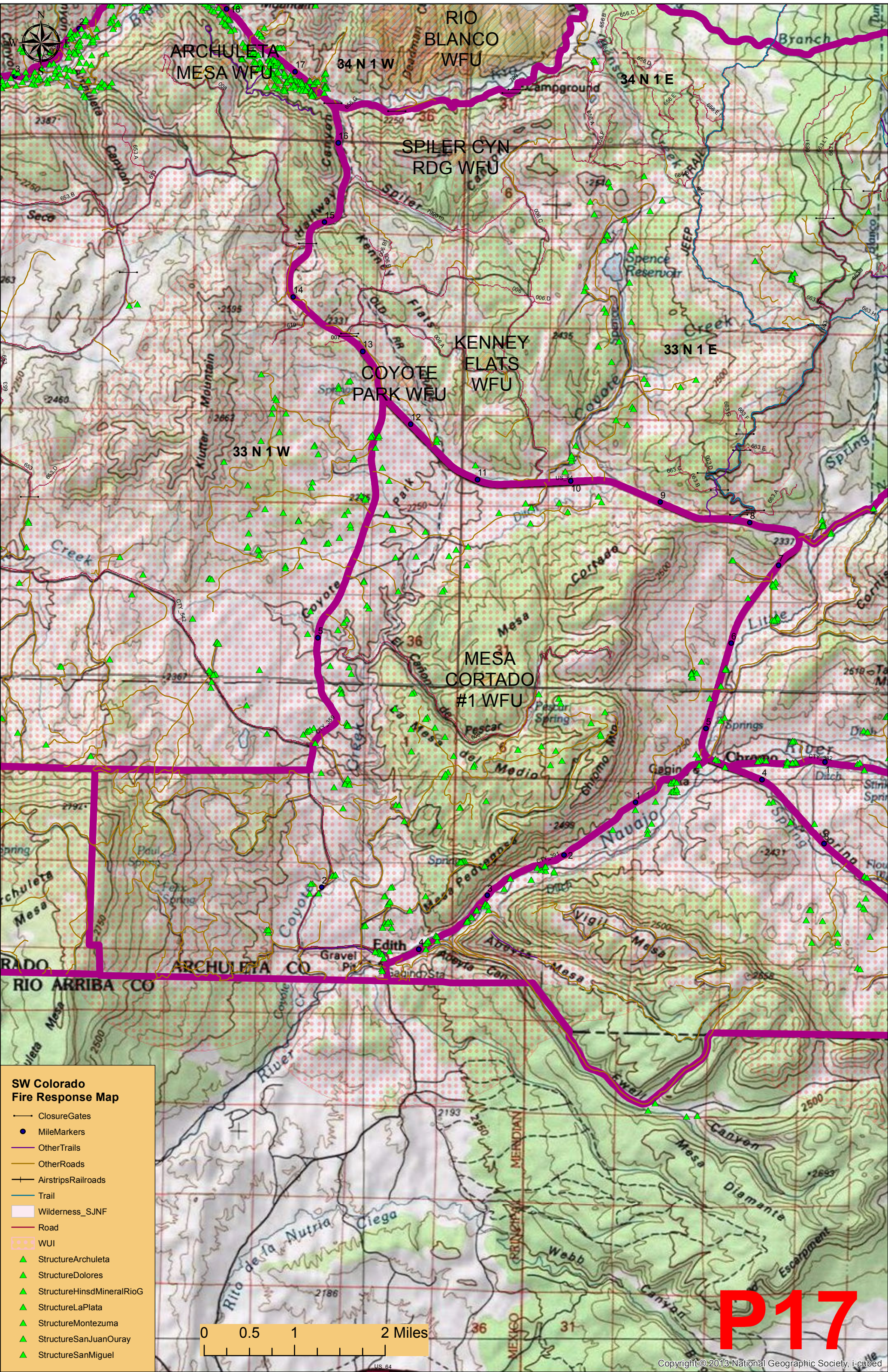
P15



- SW Colorado Fire Response Map**
- ClosureGates
 - MileMarkers
 - OtherTrails
 - OtherRoads
 - AirstripsRailroads
 - Trail
 - ▭ Wilderness_SJNF
 - ▭ Road
 - ▭ WUI
 - ▲ StructureArchuleta
 - ▲ StructureDolores
 - ▲ StructureHinsdMineralRioG
 - ▲ StructureLaPlata
 - ▲ StructureMontezuma
 - ▲ StructureSanJuanOuray
 - ▲ StructureSanMiguel




P16



SW Colorado Fire Response Map

- ClosureGates
- MileMarkers
- OtherTrails
- OtherRoads
- AirstripsRailroads
- Trail
- Wilderness_SJNF
- Road
- WUI
- ▲ StructureArchuleta
- ▲ StructureDolores
- ▲ StructureHinsdMineralRioG
- ▲ StructureLaPlata
- ▲ StructureMontezuma
- ▲ StructureSanJuanOuray
- ▲ StructureSanMiguel



P17

34 N 2 W

34 N 1
1/2 W

34 N 1 W

RIO
BLANCO
WFU

ARCHULETA
MESA WFU

34 N
1 E

SPILER
CYN
RDG WFU

KENNEY
COYOTE FLATS
PARK WFU WFU

33 N 1 W

33 N
1 E

NATIONAL FOREST


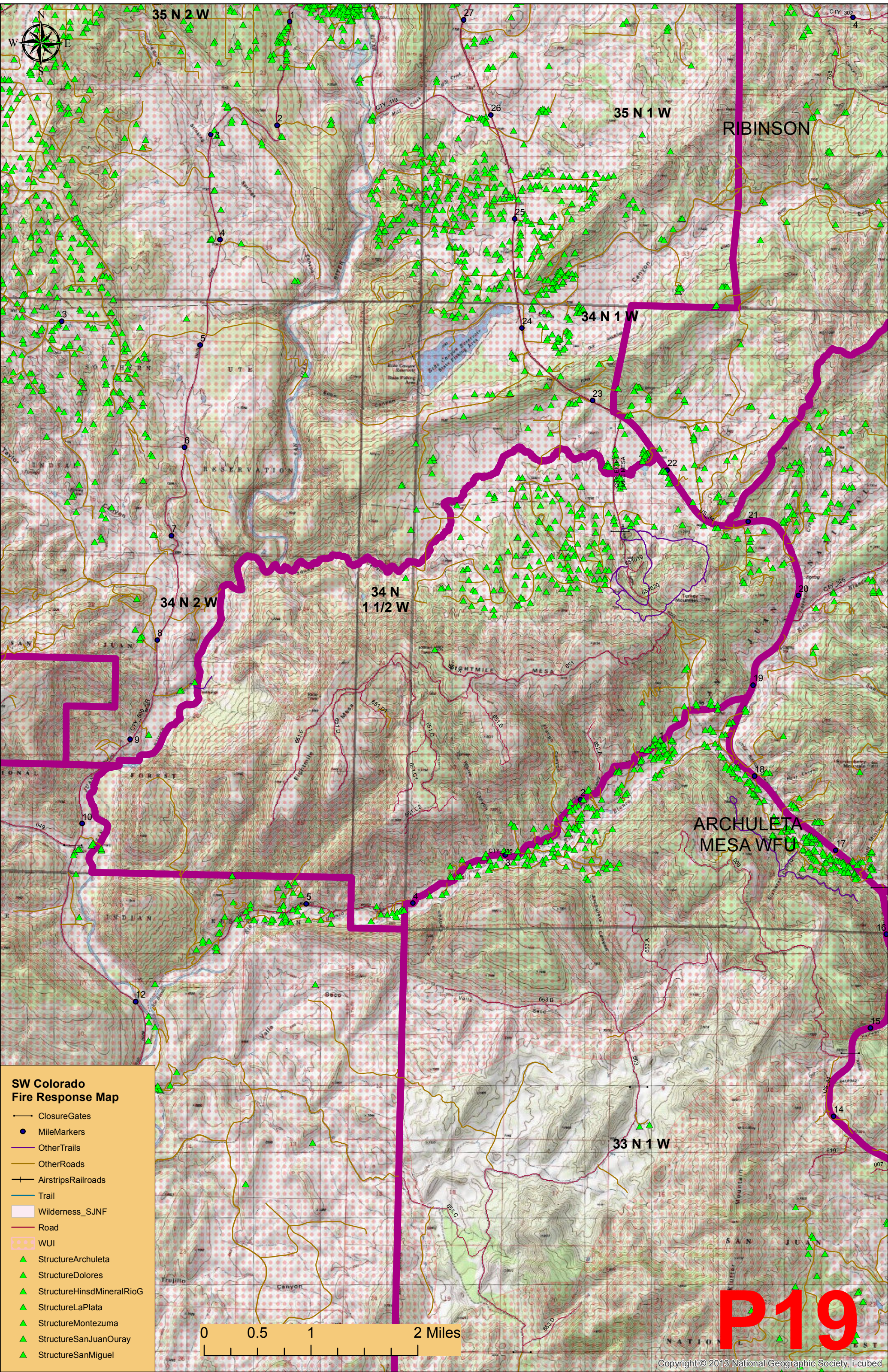


SW Colorado Fire Response Map

- ClosureGates
- MileMarkers
- OtherTrails
- OtherRoads
- AirstripsRailroads
- Trail
- Wilderness_SJNF
- Road
- WUI
- StructureArchuleta
- StructureDolores
- StructureHinsdMineralRioG
- StructureLaPlata
- StructureMontezuma
- StructureSanJuanOuray
- StructureSanMiguel

0 0.5 1 2 Miles

P18



35 N 2 W

35 N 1 W

RIBINSON

34 N 1 W

34 N 2 W

34 N
1 1/2 W

ARCHULETA
MESA WFU

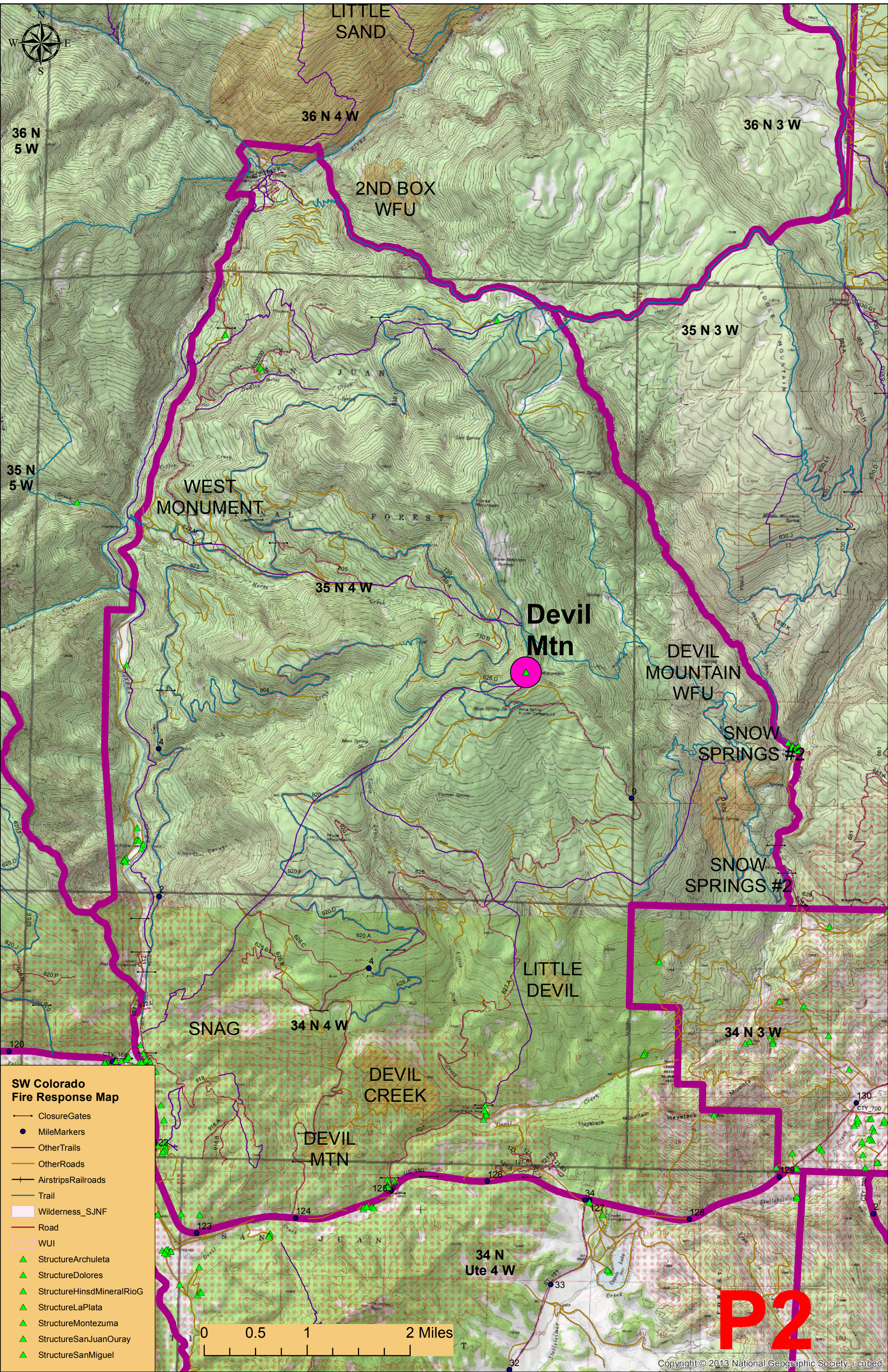
33 N 1 W

**SW Colorado
Fire Response Map**

- ClosureGates
- MileMarkers
- OtherTrails
- OtherRoads
- AirstripsRailroads
- Trail
- Wilderness_SJNF
- Road
- WUI
- ▲ StructureArchuleta
- ▲ StructureDolores
- ▲ StructureHinsdMineralRioG
- ▲ StructureLaPlata
- ▲ StructureMontezuma
- ▲ StructureSanJuanOuray
- ▲ StructureSanMiguel



P19



36 N
5 W

36 N 4 W

36 N 3 W

2ND BOX
WFU

35 N
5 W

35 N 3 W

WEST
MONUMENT

35 N 4 W

Devil
Mtn

DEVIL
MOUNTAIN
WFU

SNOW
SPRINGS #2

SNOW
SPRINGS #2

SNAG

34 N 4 W

LITTLE
DEVIL

34 N 3 W

**SW Colorado
Fire Response Map**


- ClosureGates
- MileMarkers
- OtherTrails
- OtherRoads
- AirstripsRailroads
- Trail
- Wilderness_SJNF
- Road
- WUI
- ▲ StructureArchuleta
- ▲ StructureDolores
- ▲ StructureHinsdMineralRioG
- ▲ StructureLaPlata
- ▲ StructureMontezuma
- ▲ StructureSanJuanOuray
- ▲ StructureSanMiguel

DEVIL
MTN

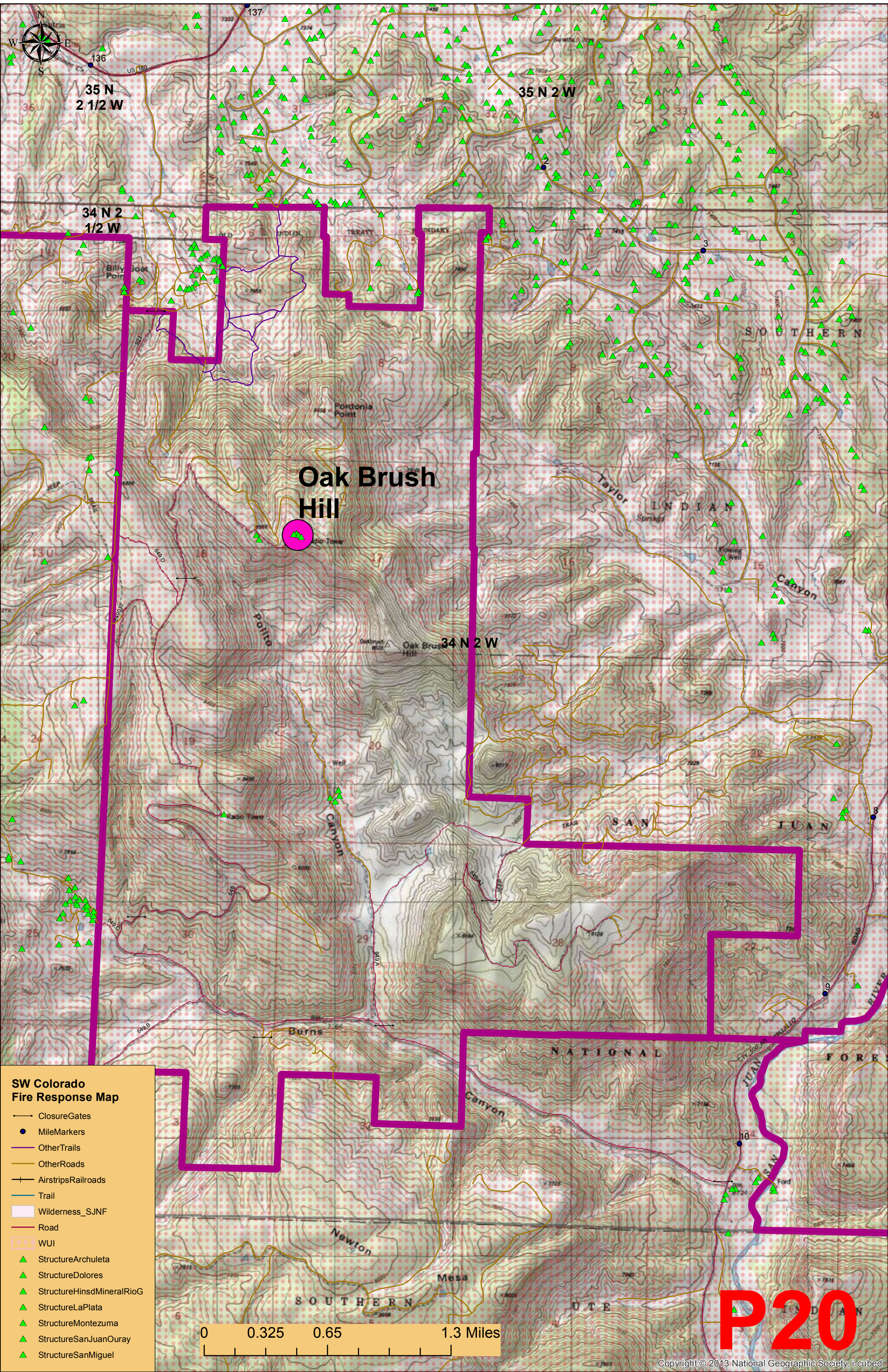
DEVIL
CREEK

DEVIL
MTN

34 N
Ute 4 W



P2



35 N
2 1/2 W

34 N 2
1 1/2 W

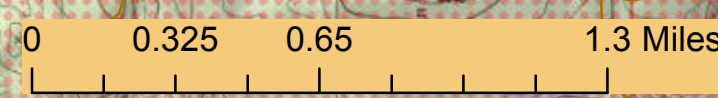
35 N 2 W

Oak Brush Hill

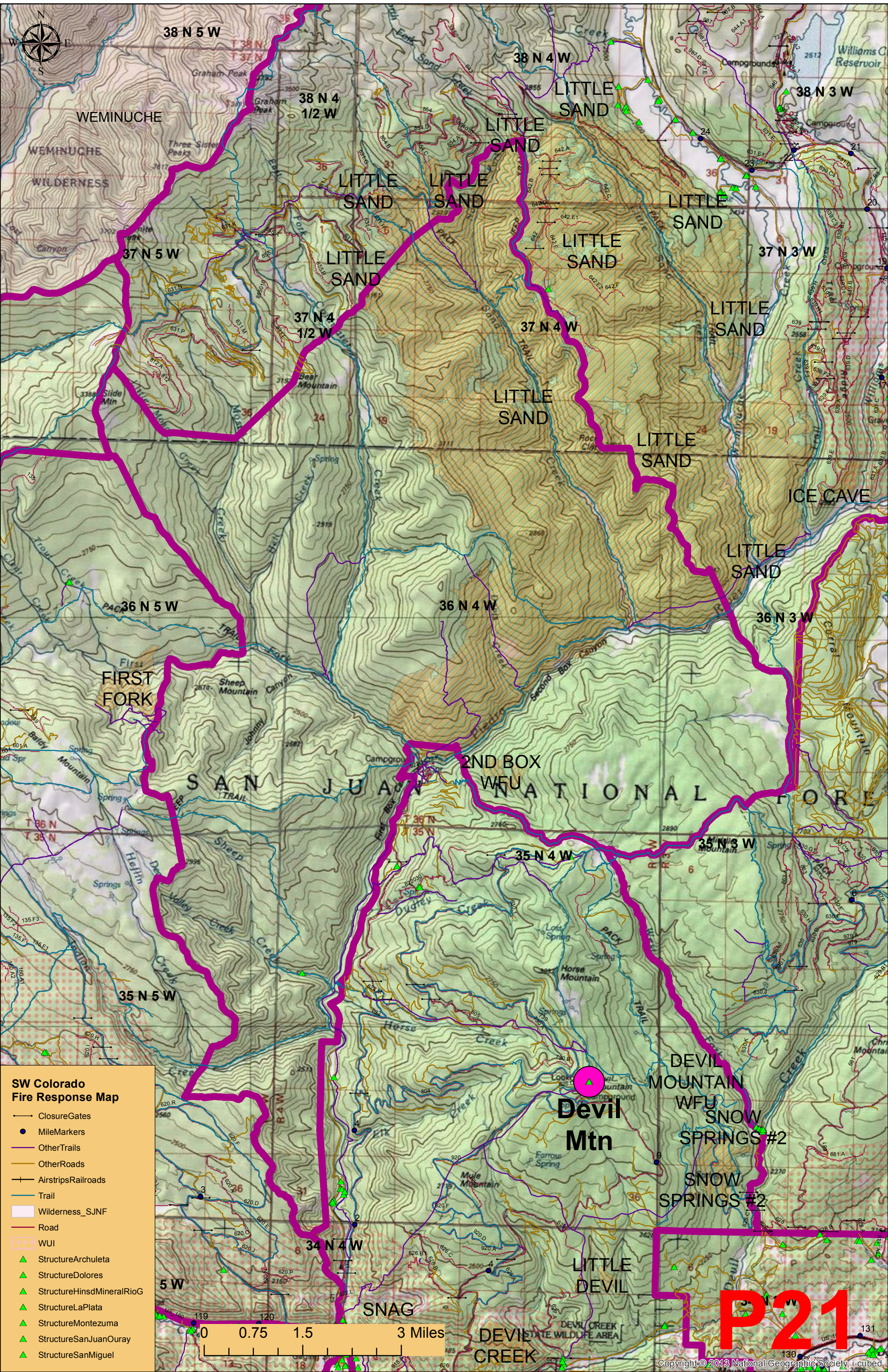
34 N 2 W

SW Colorado Fire Response Map

- ClosureGates
- MileMarkers
- OtherTrails
- OtherRoads
- AirstripsRailroads
- Trail
- Wilderness_SJNF
- Road
- WUI
- ▲ StructureArchuleta
- ▲ StructureDolores
- ▲ StructureHinsdMineralRioG
- ▲ StructureLaPlata
- ▲ StructureMontezuma
- ▲ StructureSanJuanOuray
- ▲ StructureSanMiguel

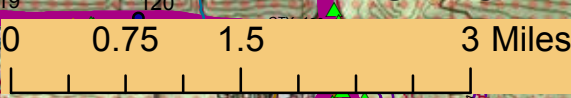



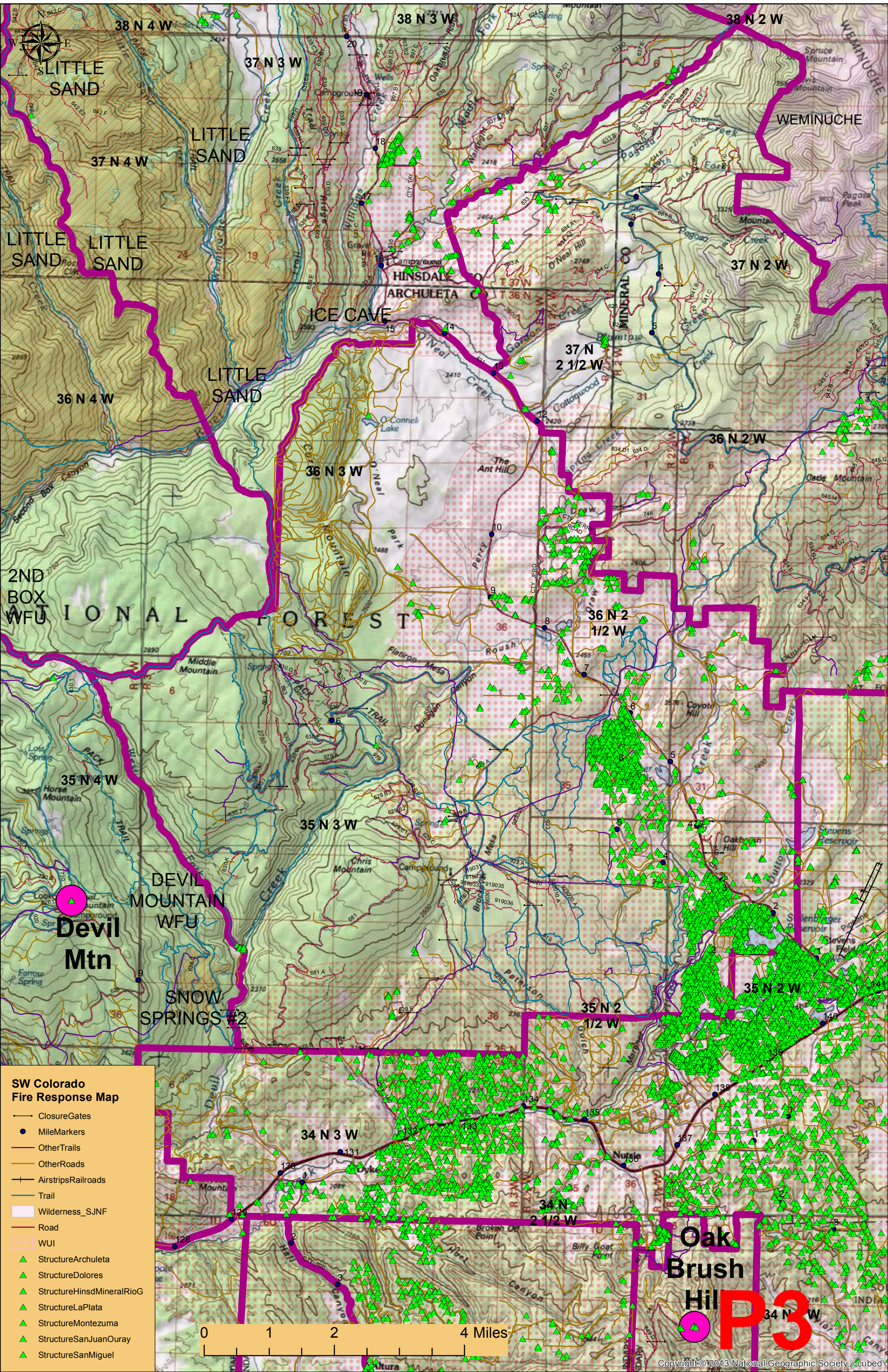
P20



SW Colorado Fire Response Map

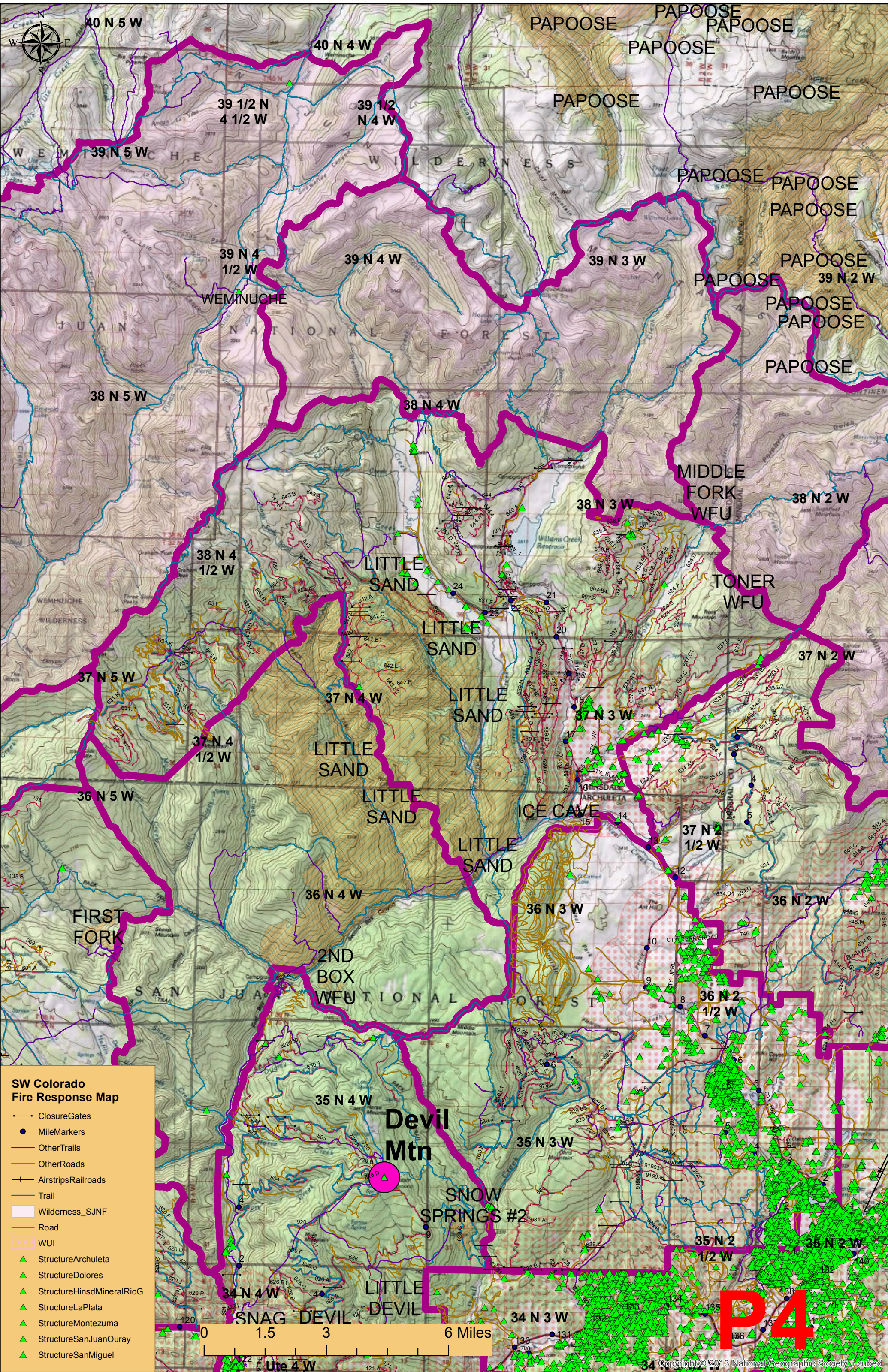
- ClosureGates
- MileMarkers
- OtherTrails
- OtherRoads
- AirstripsRailroads
- Trail
- Wilderness_SJNF
- Road
- WUI
- StructureArchuleta
- StructureDolores
- StructureHinsdMineralRioG
- StructureLaPlata
- StructureMontezuma
- StructureSanJuanOuray
- StructureSanMiguel





- SW Colorado Fire Response Map**
- ClosureGates
 - MileMarkers
 - OtherTrails
 - OtherRoads
 - AirstripsRailroads
 - Trail
 - Wilderness_SJNF
 - Road
 - WUI
 - ▲ StructureArchuleta
 - ▲ StructureDolores
 - ▲ StructureHinsdMineralRioG
 - ▲ StructureLaPlata
 - ▲ StructureMontezuma
 - ▲ StructureSanJuanOuray
 - ▲ StructureSanMiguel

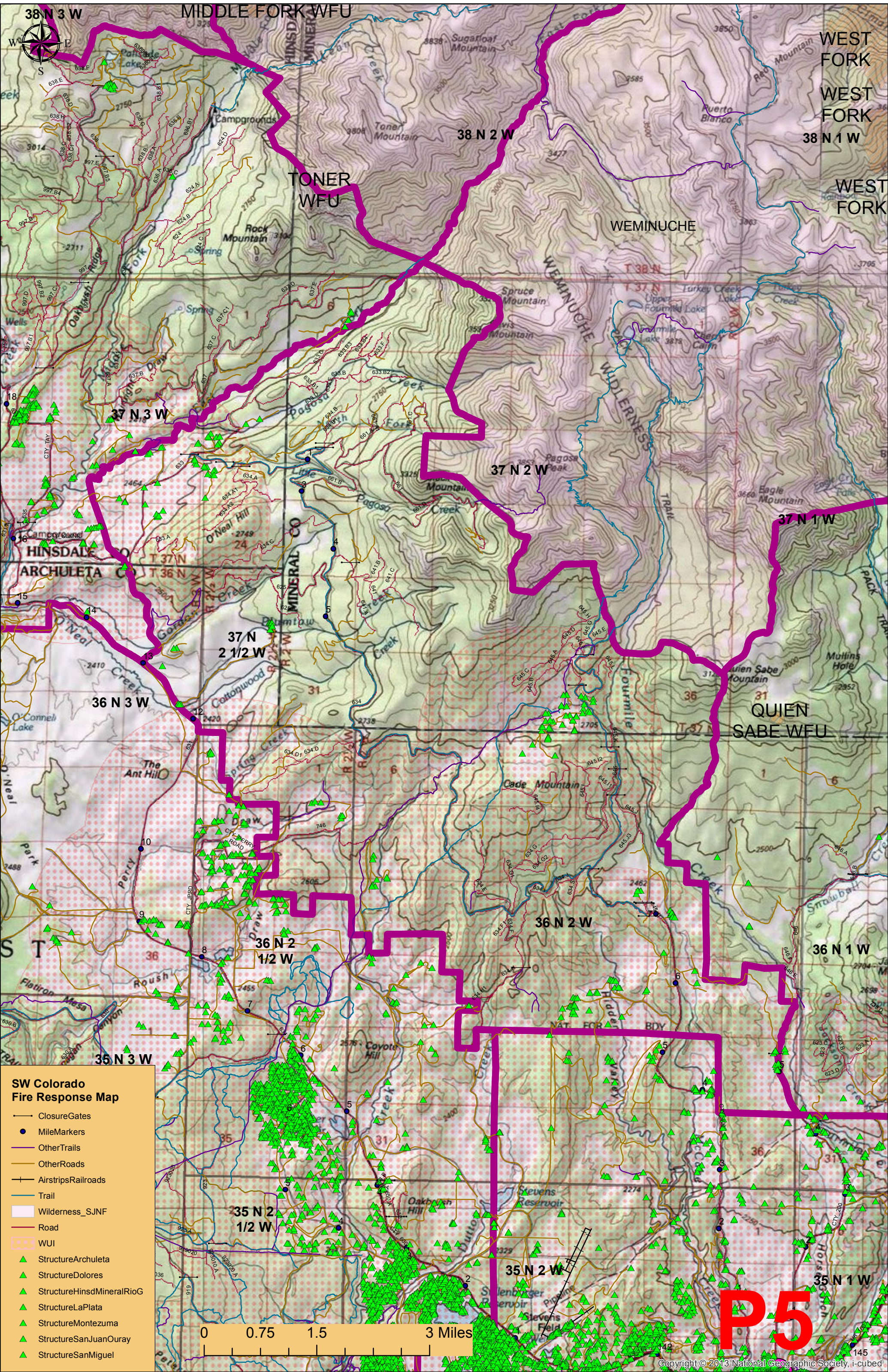
0 1 2 4 Miles



- SW Colorado Fire Response Map**
- ClosureGates
 - MileMarkers
 - OtherTrails
 - OtherRoads
 - AirstripsRailroads
 - Trail
 - Wilderness_SJNF
 - Road
 - WUI
 - ▲ StructureArchuleta
 - ▲ StructureDolores
 - ▲ StructureHinsdMineralRioG
 - ▲ StructureLaPlata
 - ▲ StructureMontezuma
 - ▲ StructureSanJuanOuray
 - ▲ StructureSanMiguel



P4

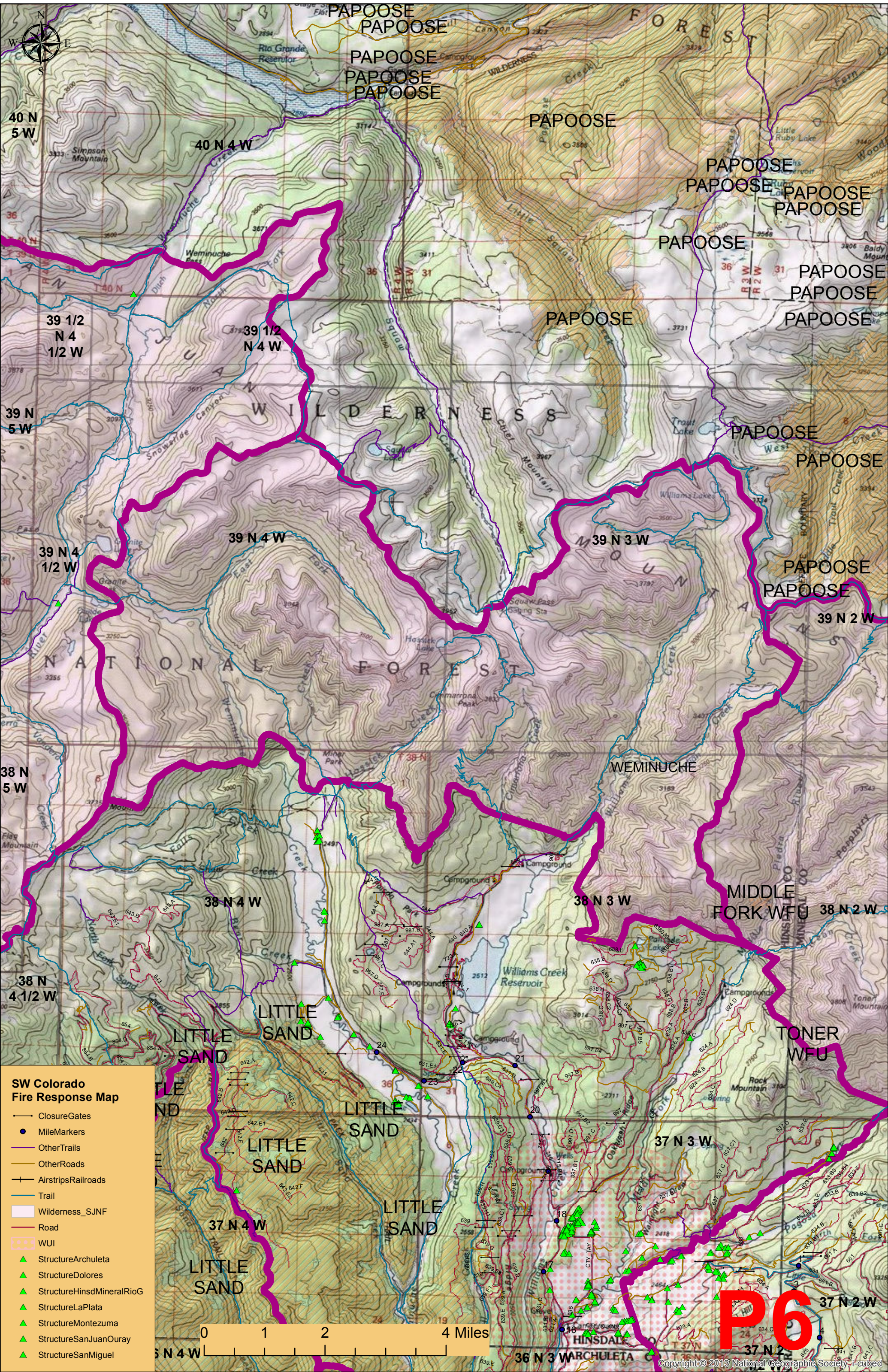


SW Colorado Fire Response Map

- ClosureGates
- MileMarkers
- OtherTrails
- OtherRoads
- AirstripsRailroads
- Trail
- Wilderness_SJNF
- Road
- WUI
- ▲ StructureArchuleta
- ▲ StructureDolores
- ▲ StructureHinsdMineralRioG
- ▲ StructureLaPlata
- ▲ StructureMontezuma
- ▲ StructureSanJuanOuray
- ▲ StructureSanMiguel

0 0.75 1.5 3 Miles

P5



40 N
5 W

39 1/2
N 4
1/2 W

39 N
5 W

39 N 4
1/2 W

38 N
5 W

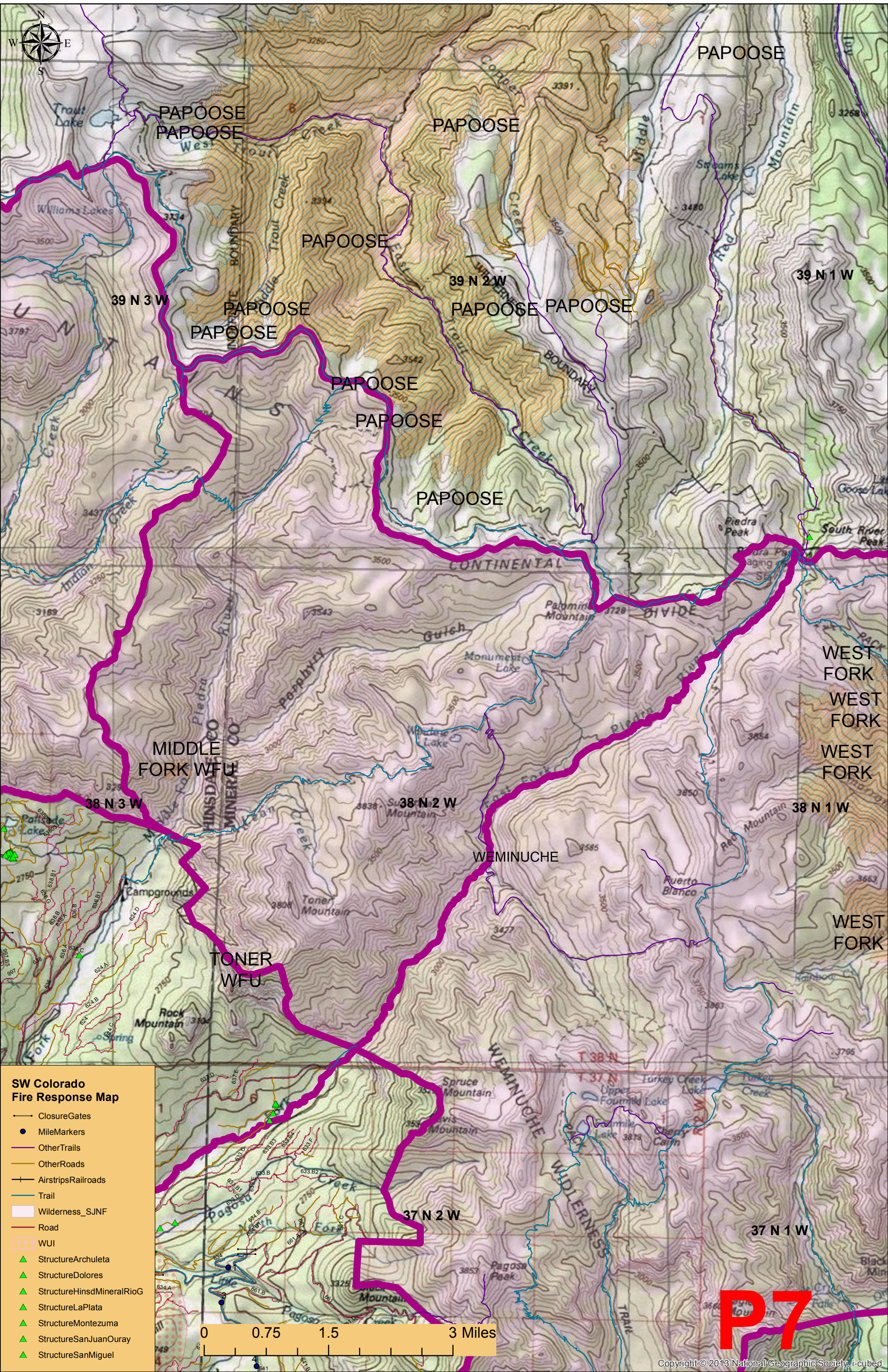
38 N
4 1/2 W

**SW Colorado
Fire Response Map**

- ClosureGates
- MileMarkers
- OtherTrails
- OtherRoads
- AirstripsRailroads
- Trail
- Wilderness_SJNF
- Road
- WUI
- ▲ StructureArchuleta
- ▲ StructureDolores
- ▲ StructureHinsdMineralRioG
- ▲ StructureLaPlata
- ▲ StructureMontezuma
- ▲ StructureSanJuanOuray
- ▲ StructureSanMiguel

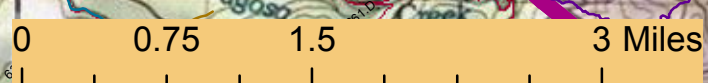
0 1 2 4 Miles

P6

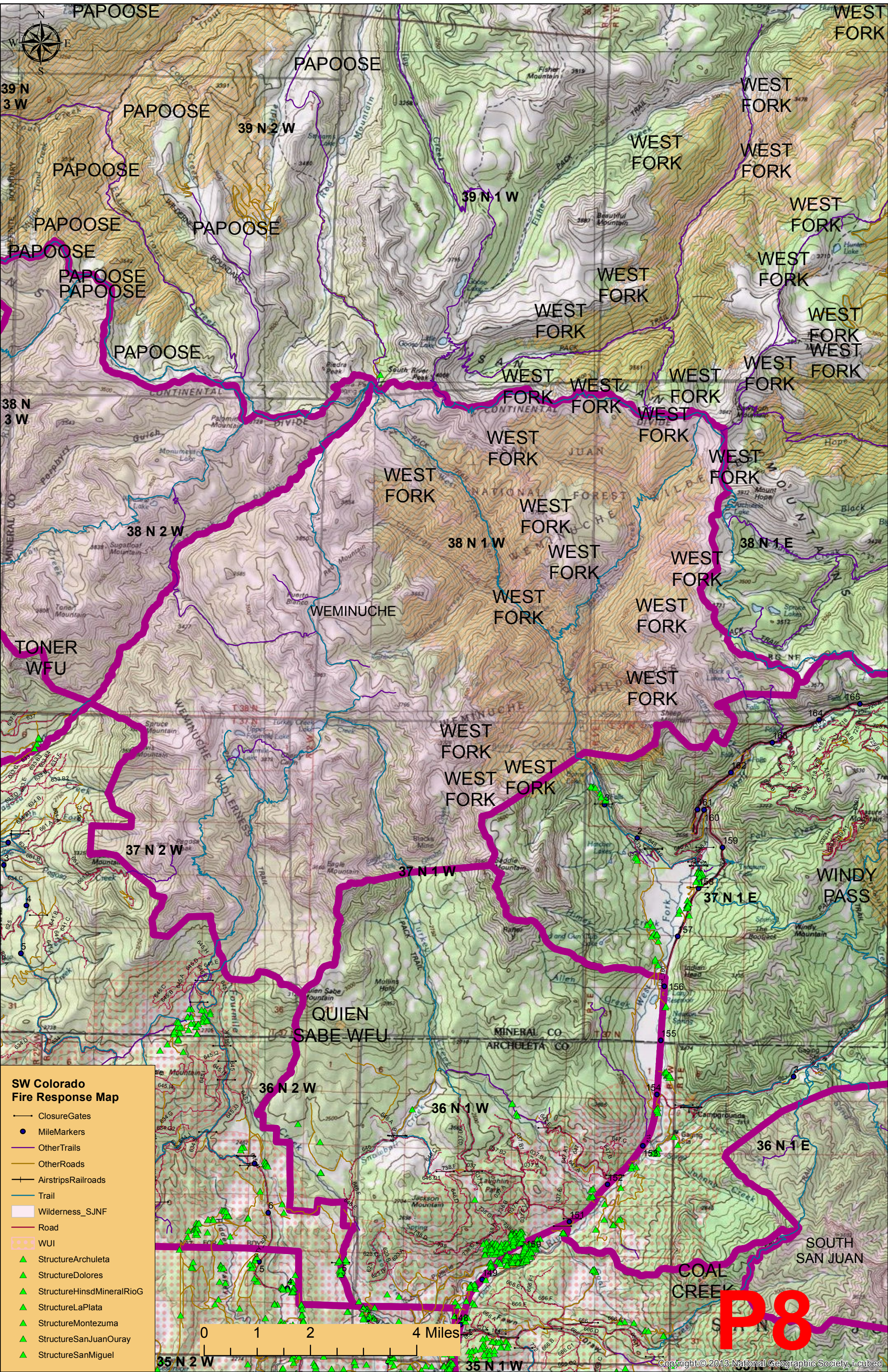


SW Colorado Fire Response Map

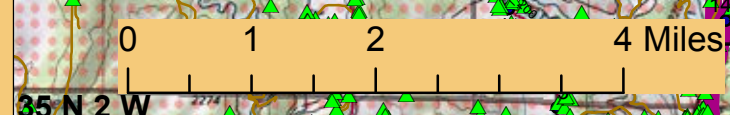
- ClosureGates
- MileMarkers
- OtherTrails
- OtherRoads
- AirstripsRailroads
- Trail
- Wilderness_SJNF
- Road
- WUI
- ▲ StructureArchuleta
- ▲ StructureDolores
- ▲ StructureHinsdMineralRioG
- ▲ StructureLaPlata
- ▲ StructureMontezuma
- ▲ StructureSanJuanOuray
- ▲ StructureSanMiguel



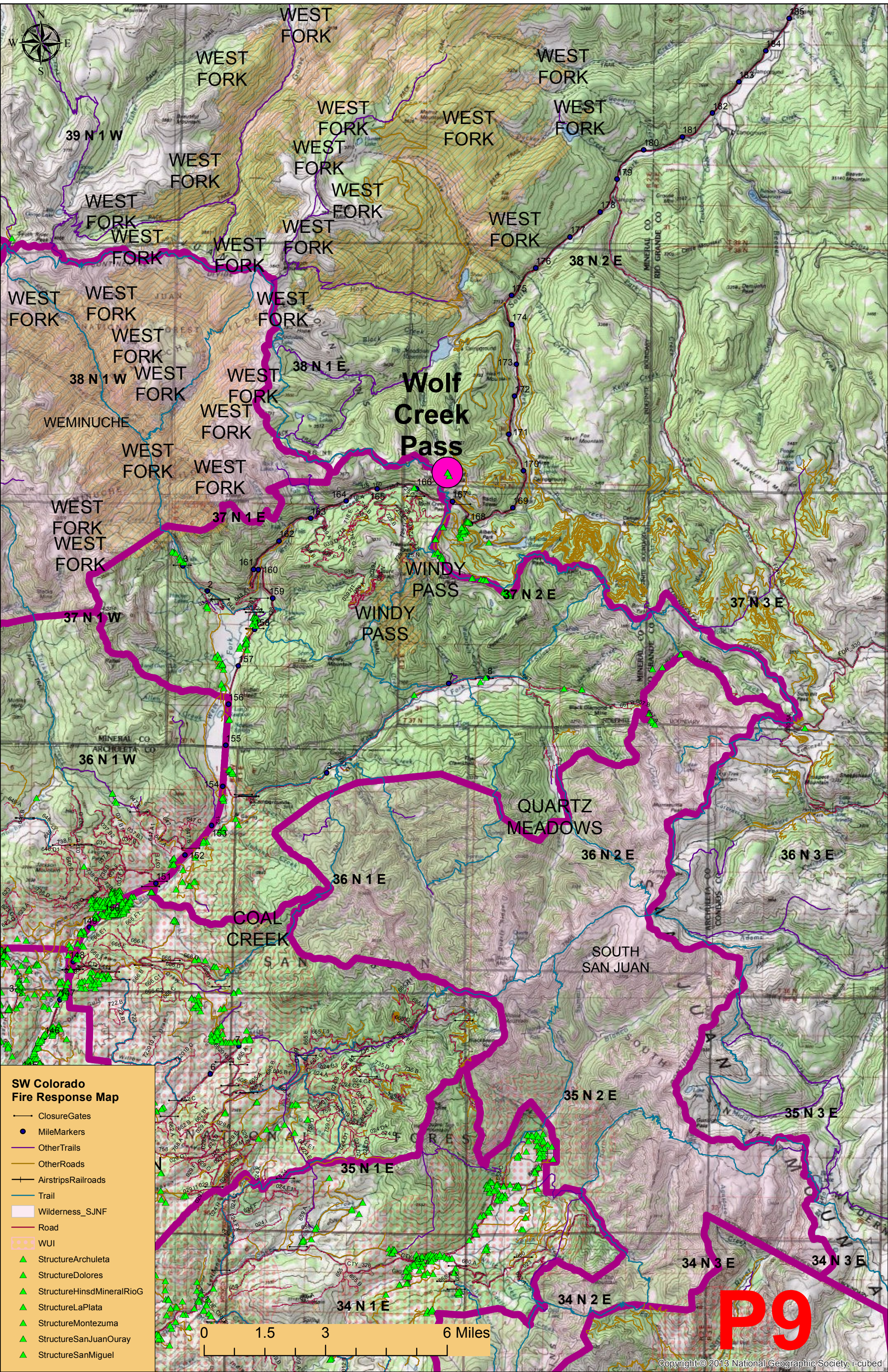
P7

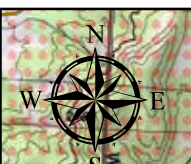
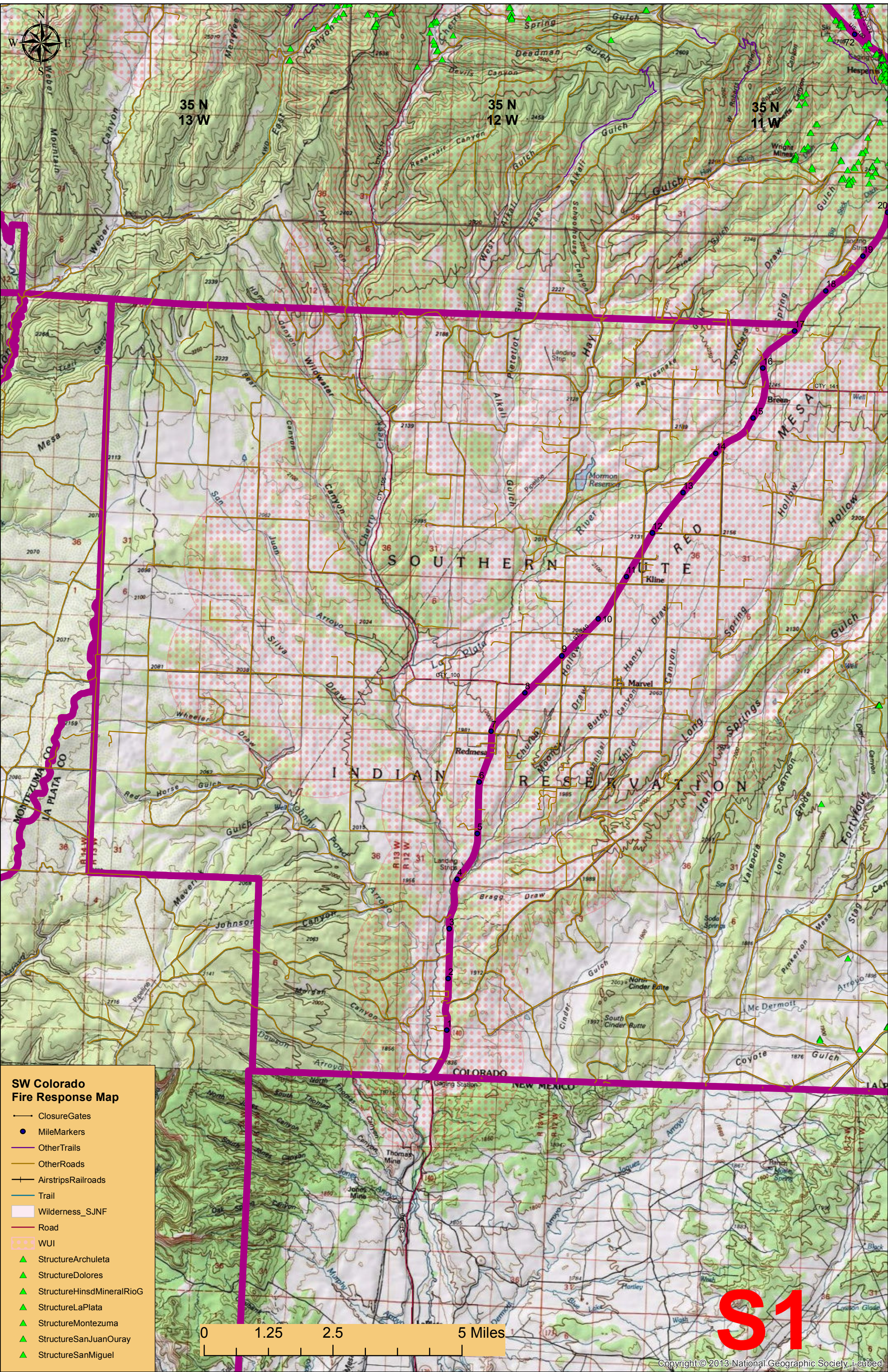


- SW Colorado Fire Response Map**
- ClosureGates
 - MileMarkers
 - OtherTrails
 - OtherRoads
 - AirstripsRailroads
 - Trail
 - Wilderness_SJNF
 - Road
 - WUI
 - ▲ StructureArchuleta
 - ▲ StructureDolores
 - ▲ StructureHinsdMineralRioG
 - ▲ StructureLaPlata
 - ▲ StructureMontezuma
 - ▲ StructureSanJuanOuray
 - ▲ StructureSanMiguel

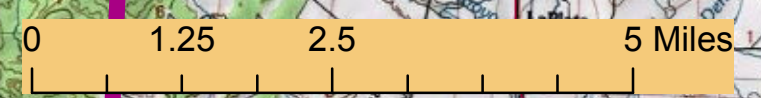


P8

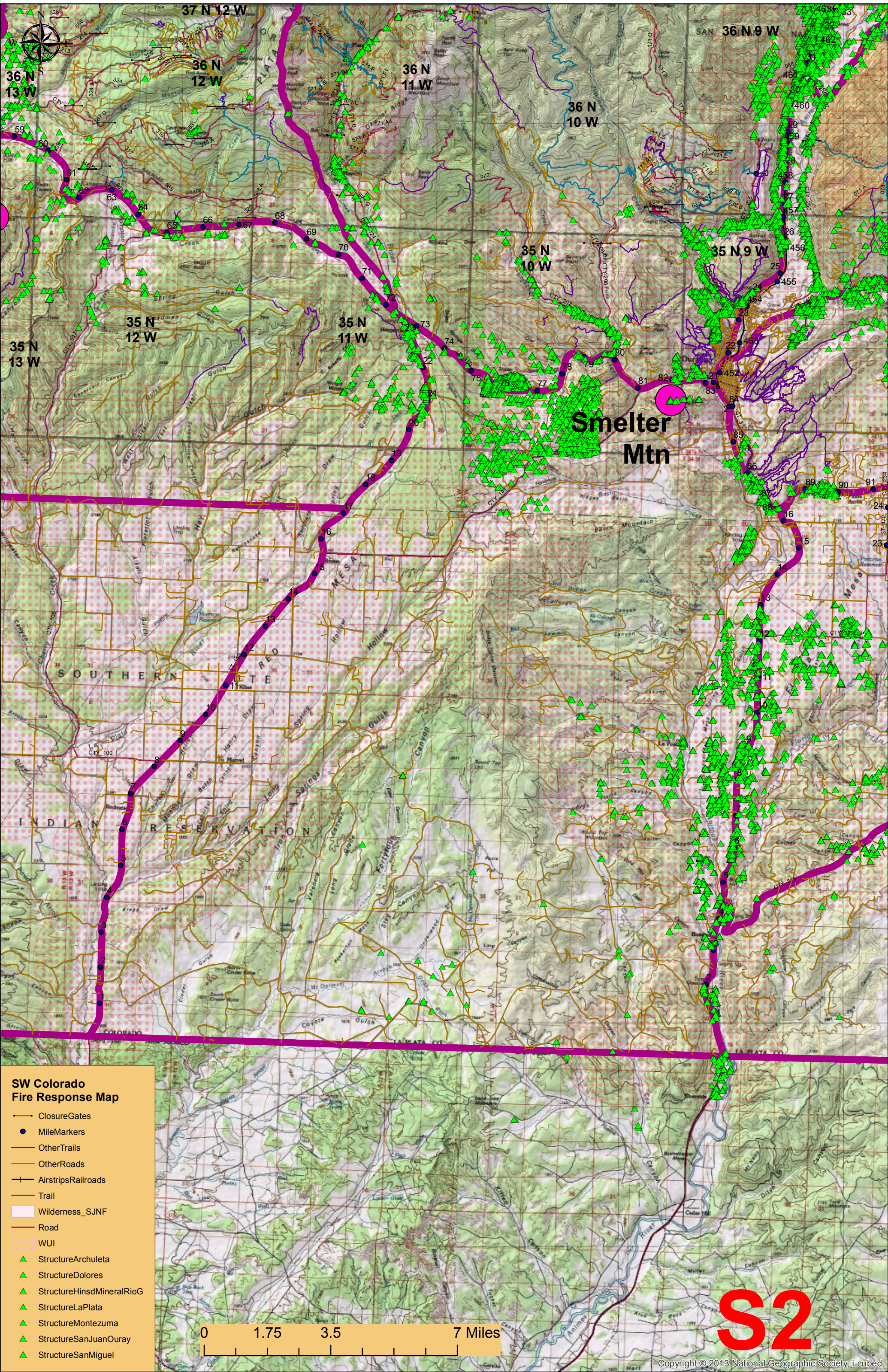




- SW Colorado Fire Response Map**
- ClosureGates
 - MileMarkers
 - OtherTrails
 - OtherRoads
 - AirstripsRailroads
 - Trail
 - Wilderness_SJNF
 - Road
 - WUI
 - ▲ StructureArchuleta
 - ▲ StructureDolores
 - ▲ StructureHinsdMineralRioG
 - ▲ StructureLaPlata
 - ▲ StructureMontezuma
 - ▲ StructureSanJuanOuray
 - ▲ StructureSanMiguel

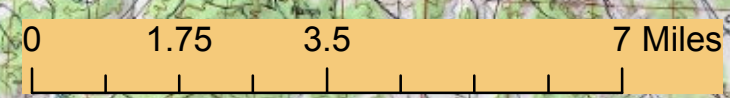


S1

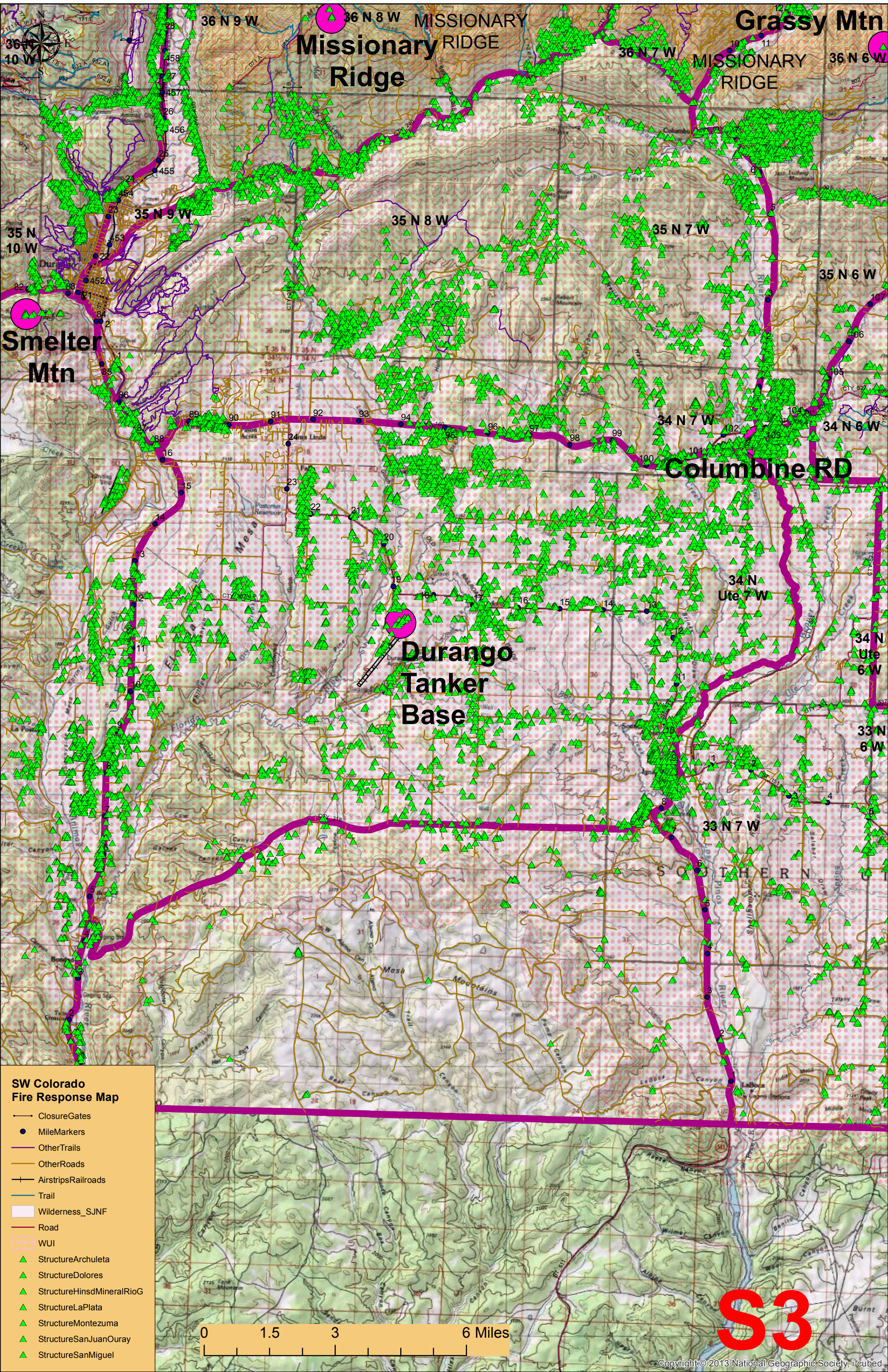


SW Colorado Fire Response Map

- ClosureGates
- MileMarkers
- OtherTrails
- OtherRoads
- AirstripsRailroads
- Trail
- Wilderness_SJNF
- Road
- WUI
- ▲ StructureArchuleta
- ▲ StructureDolores
- ▲ StructureHinsdMineralRioG
- ▲ StructureLaPlata
- ▲ StructureMontezuma
- ▲ StructureSanJuanOuray
- ▲ StructureSanMiguel



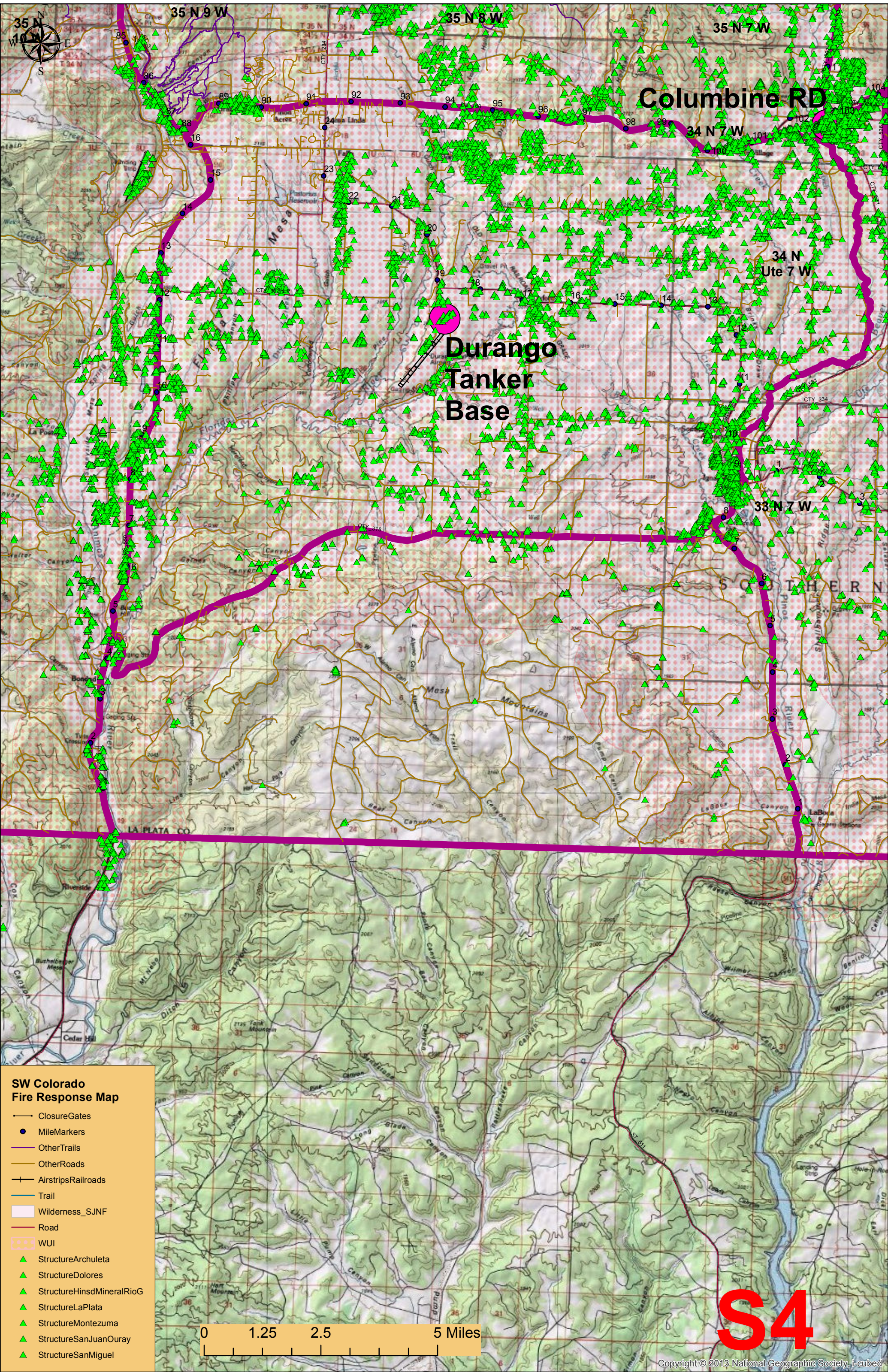
S2



- SW Colorado Fire Response Map**
- ClosureGates
 - MileMarkers
 - OtherTrails
 - OtherRoads
 - AirstripsRailroads
 - Trail
 - Wilderness_SJNF
 - Road
 - WUI
 - ▲ StructureArchuleta
 - ▲ StructureDolores
 - ▲ StructureHinsdMineralRioG
 - ▲ StructureLaPlata
 - ▲ StructureMontezuma
 - ▲ StructureSanJuanOuray
 - ▲ StructureSanMiguel

0 1.5 3 6 Miles

S3



Columbine RD

Durango Tanker Base

34 N Ute 7 W

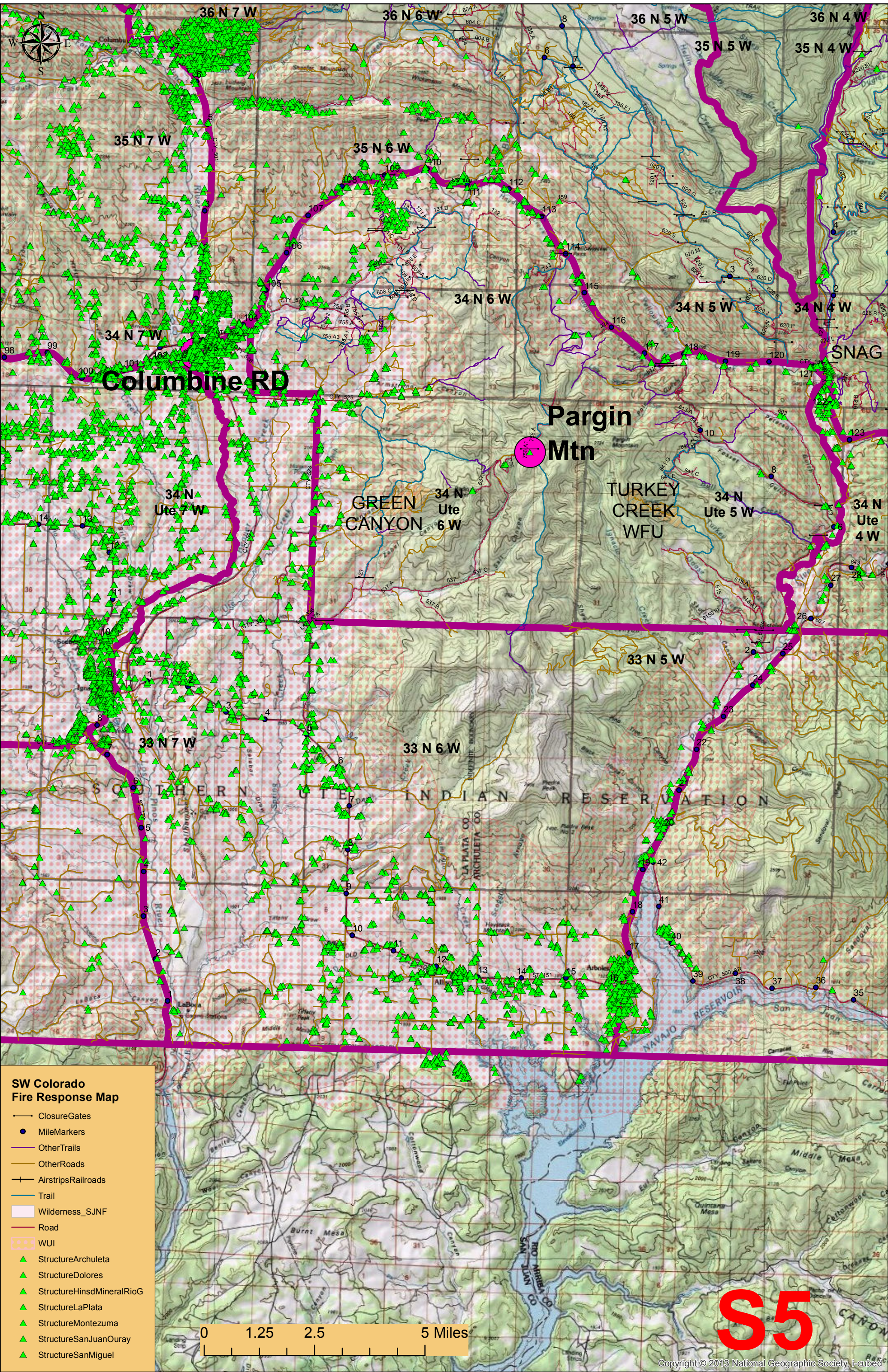
33 N 7 W

SW Colorado Fire Response Map

- ClosureGates
- MileMarkers
- OtherTrails
- OtherRoads
- AirstripsRailroads
- Trail
- Wilderness_SJNF
- Road
- WUI
- ▲ StructureArchuleta
- ▲ StructureDolores
- ▲ StructureHinsdMineralRioG
- ▲ StructureLaPlata
- ▲ StructureMontezuma
- ▲ StructureSanJuanOuray
- ▲ StructureSanMiguel

0 1.25 2.5 5 Miles

S4

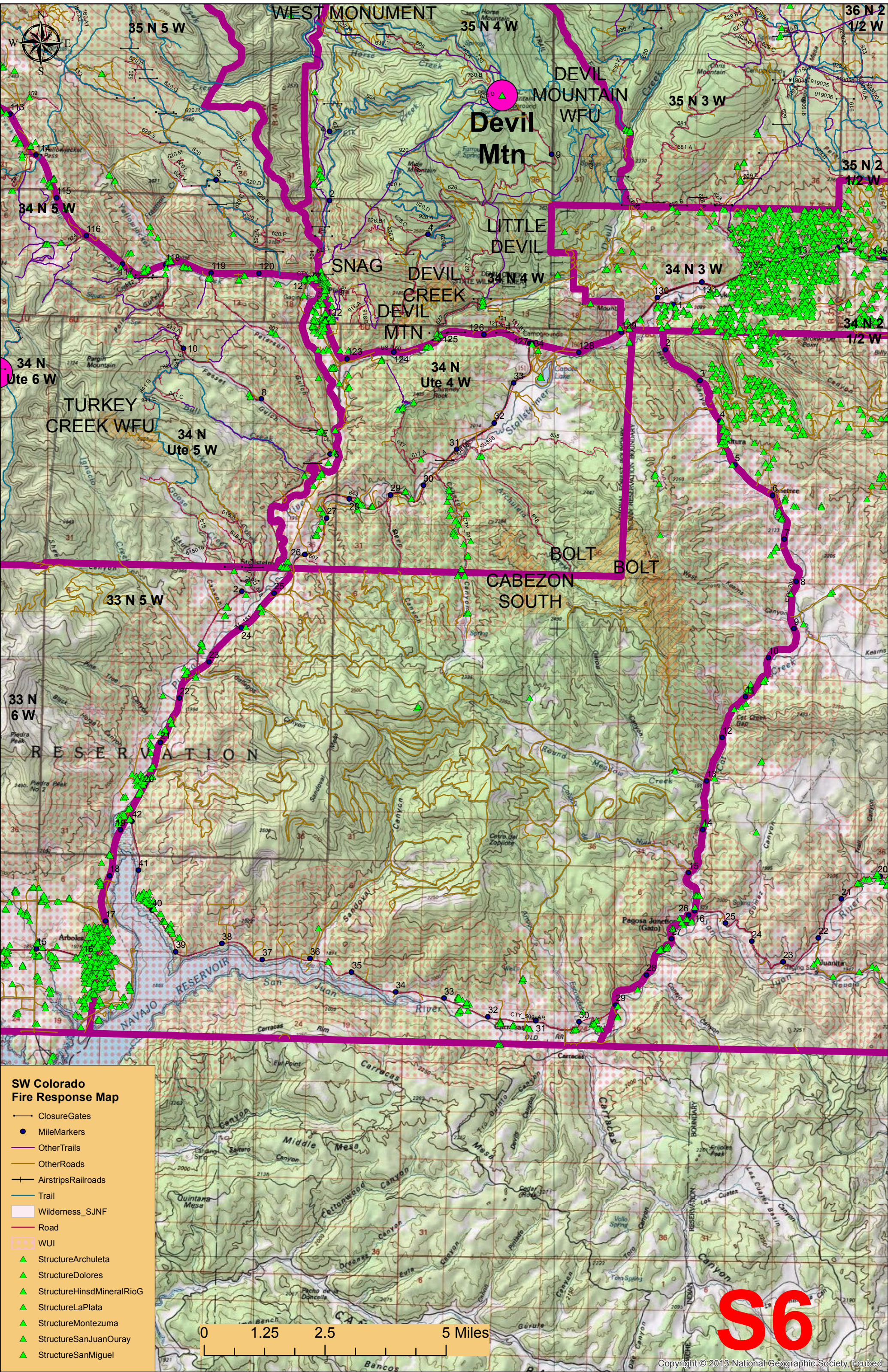


SW Colorado Fire Response Map

- ClosureGates
- MileMarkers
- OtherTrails
- OtherRoads
- AirstripsRailroads
- Trail
- ▭ Wilderness_SJNF
- Road
- ▭ WUI
- ▲ StructureArchuleta
- ▲ StructureDolores
- ▲ StructureHinsdMineralRioG
- ▲ StructureLaPlata
- ▲ StructureMontezuma
- ▲ StructureSanJuanOuray
- ▲ StructureSanMiguel

0 1.25 2.5 5 Miles

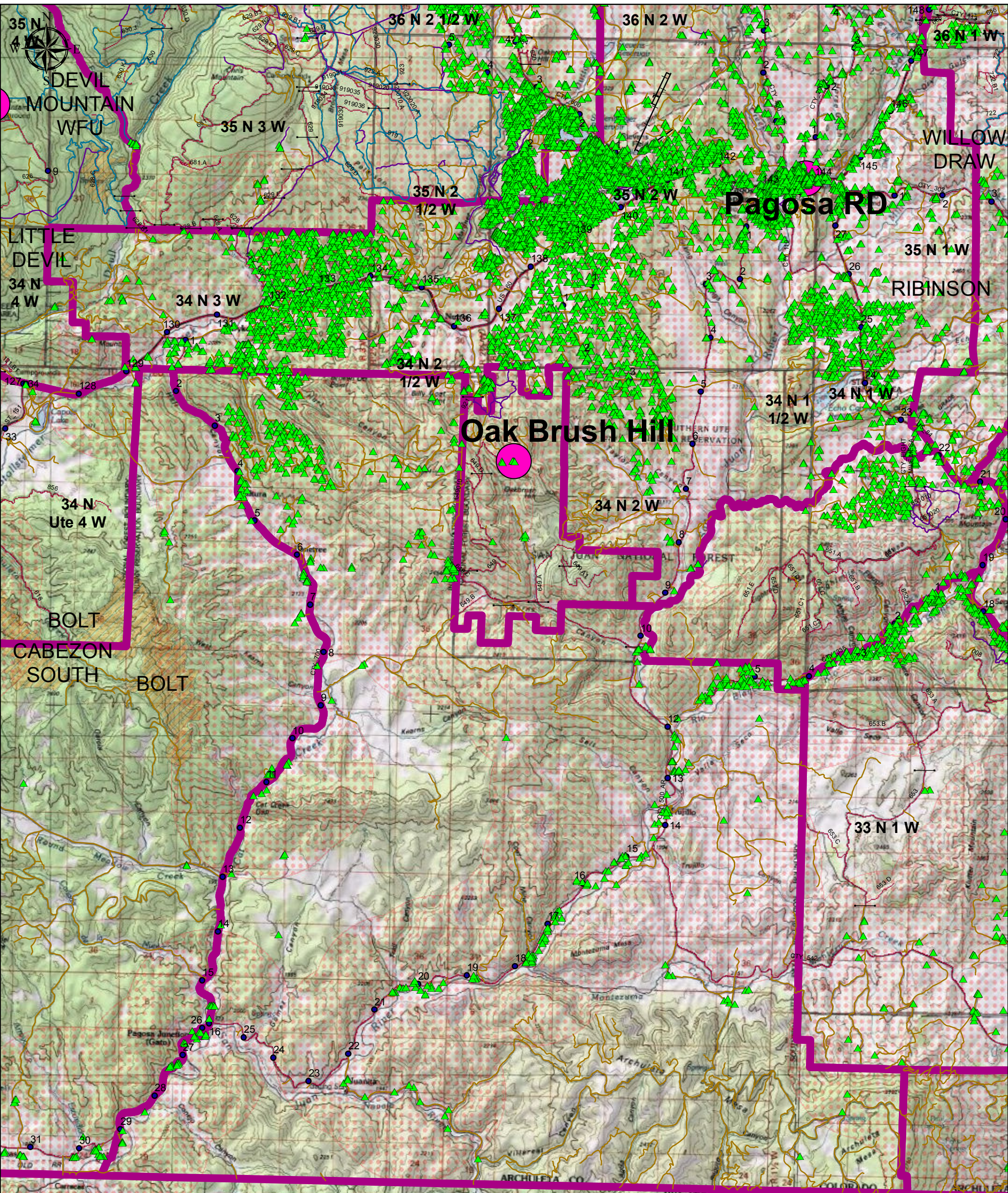
S5



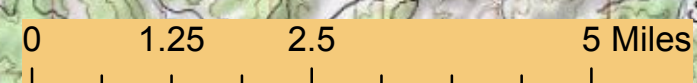
- SW Colorado Fire Response Map**
- ClosureGates
 - MileMarkers
 - OtherTrails
 - OtherRoads
 - AirstripsRailroads
 - Trail
 - Wilderness_SJNF
 - Road
 - WUI
 - ▲ StructureArchuleta
 - ▲ StructureDolores
 - ▲ StructureHinsdMineralRioG
 - ▲ StructureLaPlata
 - ▲ StructureMontezuma
 - ▲ StructureSanJuanOuray
 - ▲ StructureSanMiguel

0 1.25 2.5 5 Miles

S6



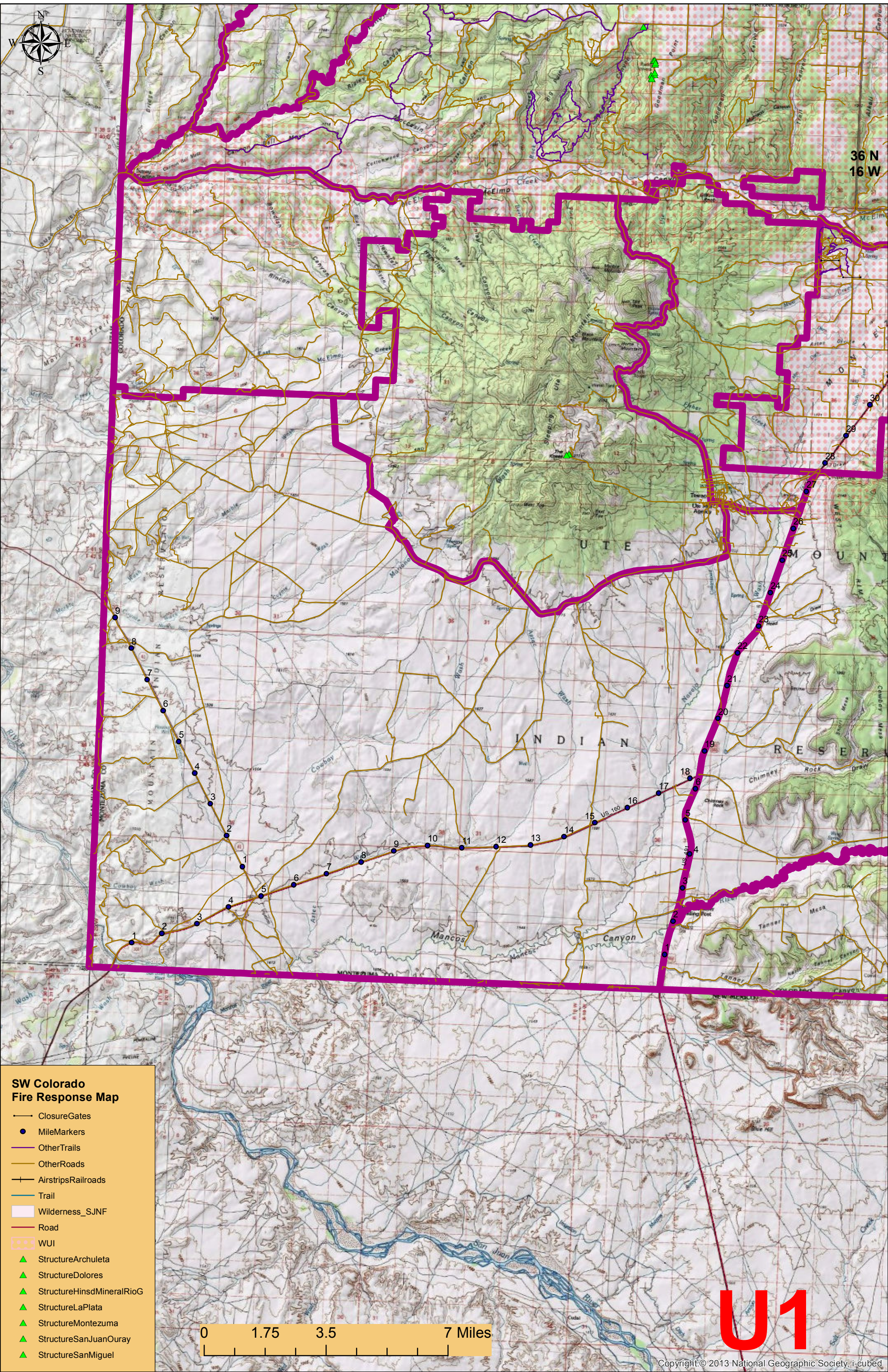
- SW Colorado Fire Response Map**
- ClosureGates
 - MileMarkers
 - OtherTrails
 - OtherRoads
 - AirstripsRailroads
 - Trail
 - Wilderness_SJNF
 - Road
 - WUI
 - ▲ StructureArchuleta
 - ▲ StructureDolores
 - ▲ StructureHinsdMineralRioG
 - ▲ StructureLaPlata
 - ▲ StructureMontezuma
 - ▲ StructureSanJuanOuray
 - ▲ StructureSanMiguel



S7



36 N
16 W

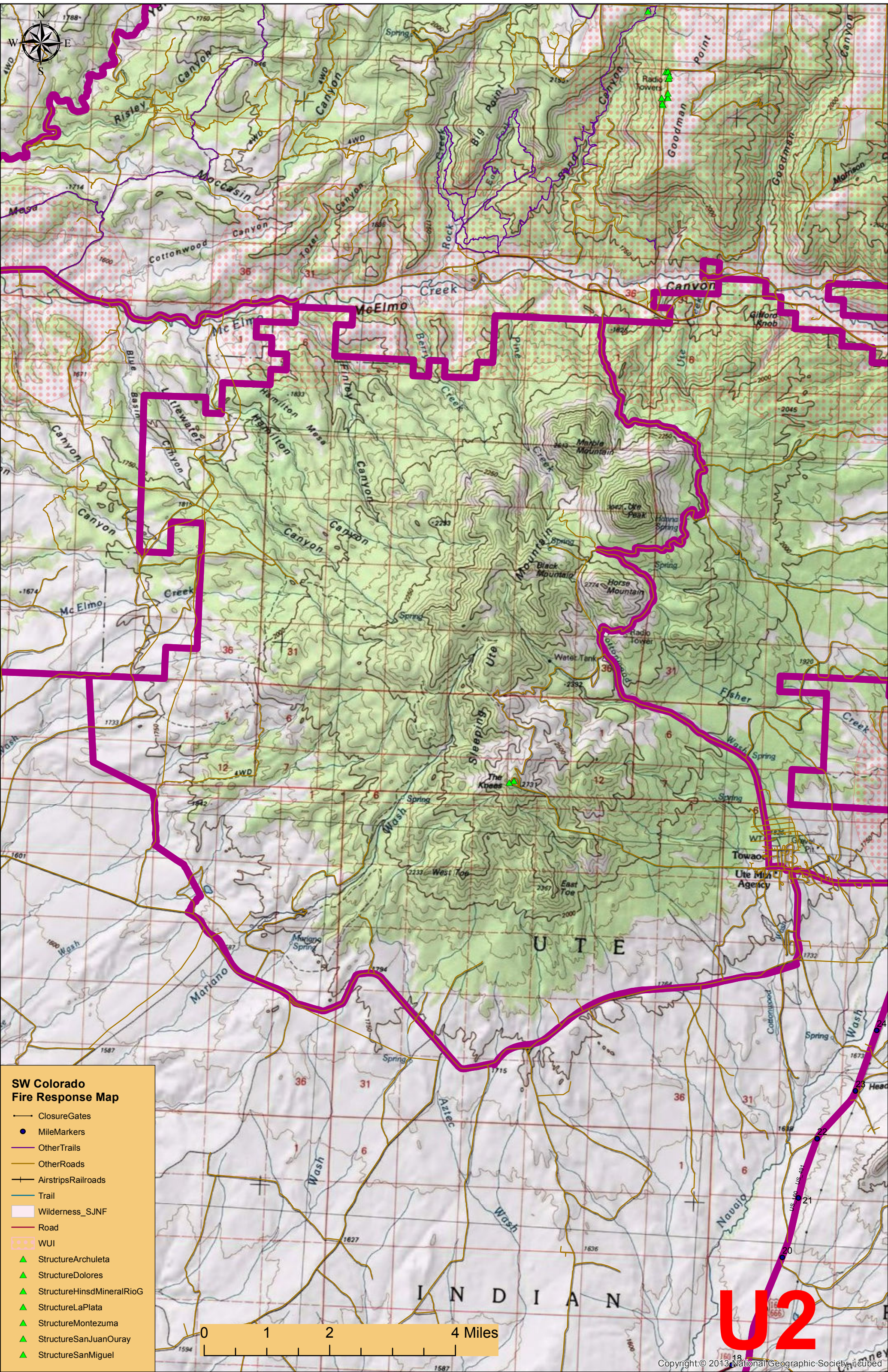


SW Colorado Fire Response Map

- ClosureGates
- MileMarkers
- OtherTrails
- OtherRoads
- AirstripsRailroads
- Trail
- Wilderness_SJNF
- Road
- WUI
- StructureArchuleta
- StructureDolores
- StructureHinsdMineralRioG
- StructureLaPlata
- StructureMontezuma
- StructureSanJuanOuray
- StructureSanMiguel


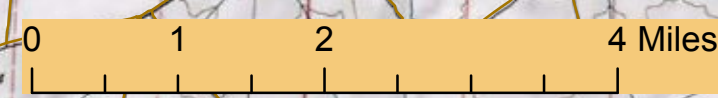
0 1.75 3.5 7 Miles

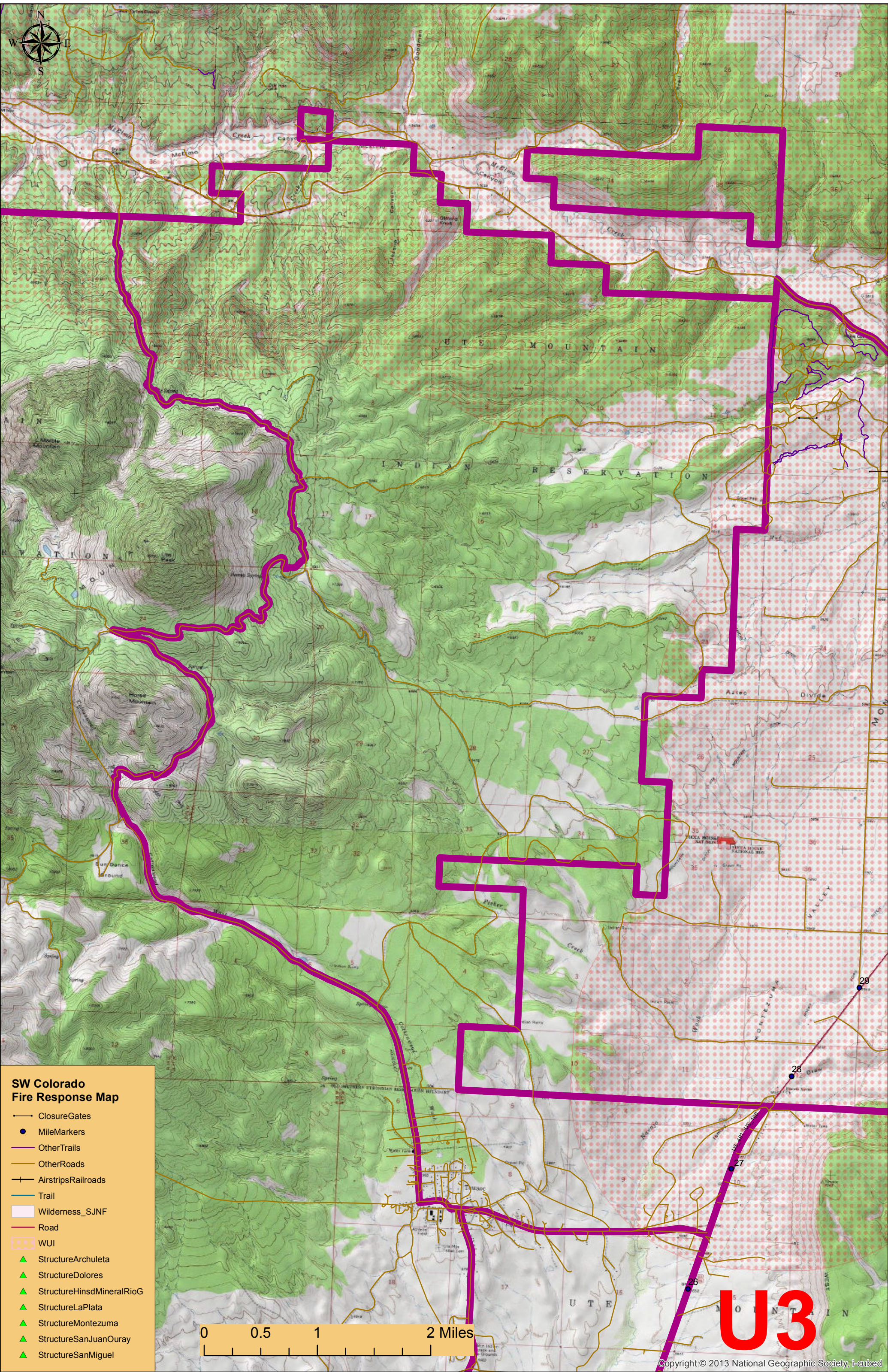
U1



SW Colorado Fire Response Map

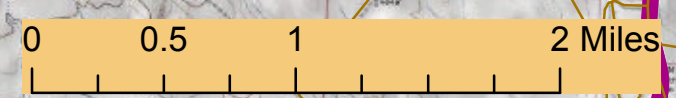
- ClosureGates
- MileMarkers
- OtherTrails
- OtherRoads
- AirstripsRailroads
- Trail
- ▭ Wilderness_SJNF
- ▭ Road
- ▭ WUI
- ▲ StructureArchuleta
- ▲ StructureDolores
- ▲ StructureHinsdMineralRioG
- ▲ StructureLaPlata
- ▲ StructureMontezuma
- ▲ StructureSanJuanOuray
- ▲ StructureSanMiguel



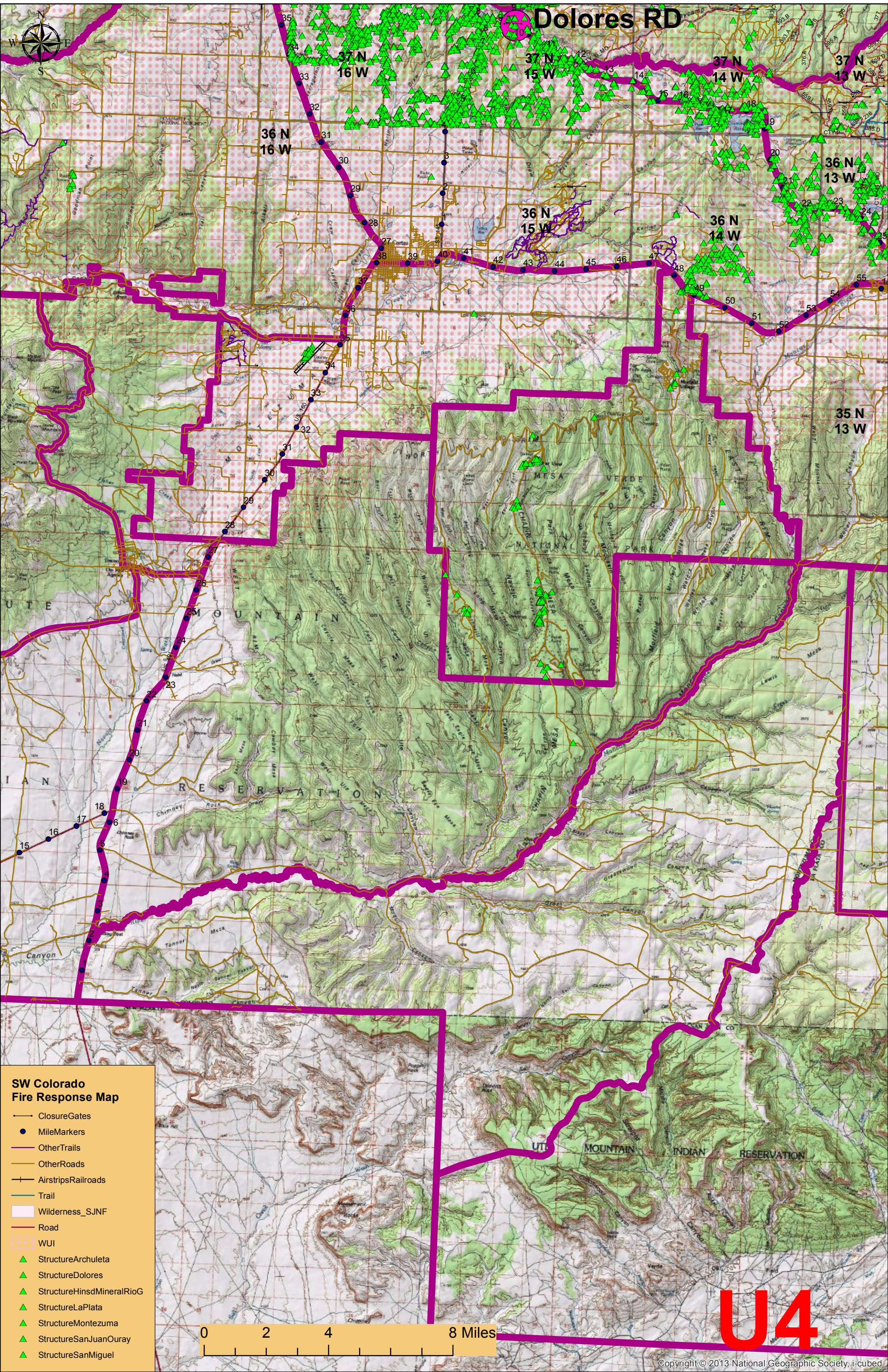


SW Colorado Fire Response Map

- ClosureGates
- MileMarkers
- OtherTrails
- OtherRoads
- AirstripsRailroads
- Trail
- Wilderness_SJNF
- Road
- WUI
- StructureArchuleta
- StructureDolores
- StructureHinsdMineralRioG
- StructureLaPlata
- StructureMontezuma
- StructureSanJuanOuray
- StructureSanMiguel



U3



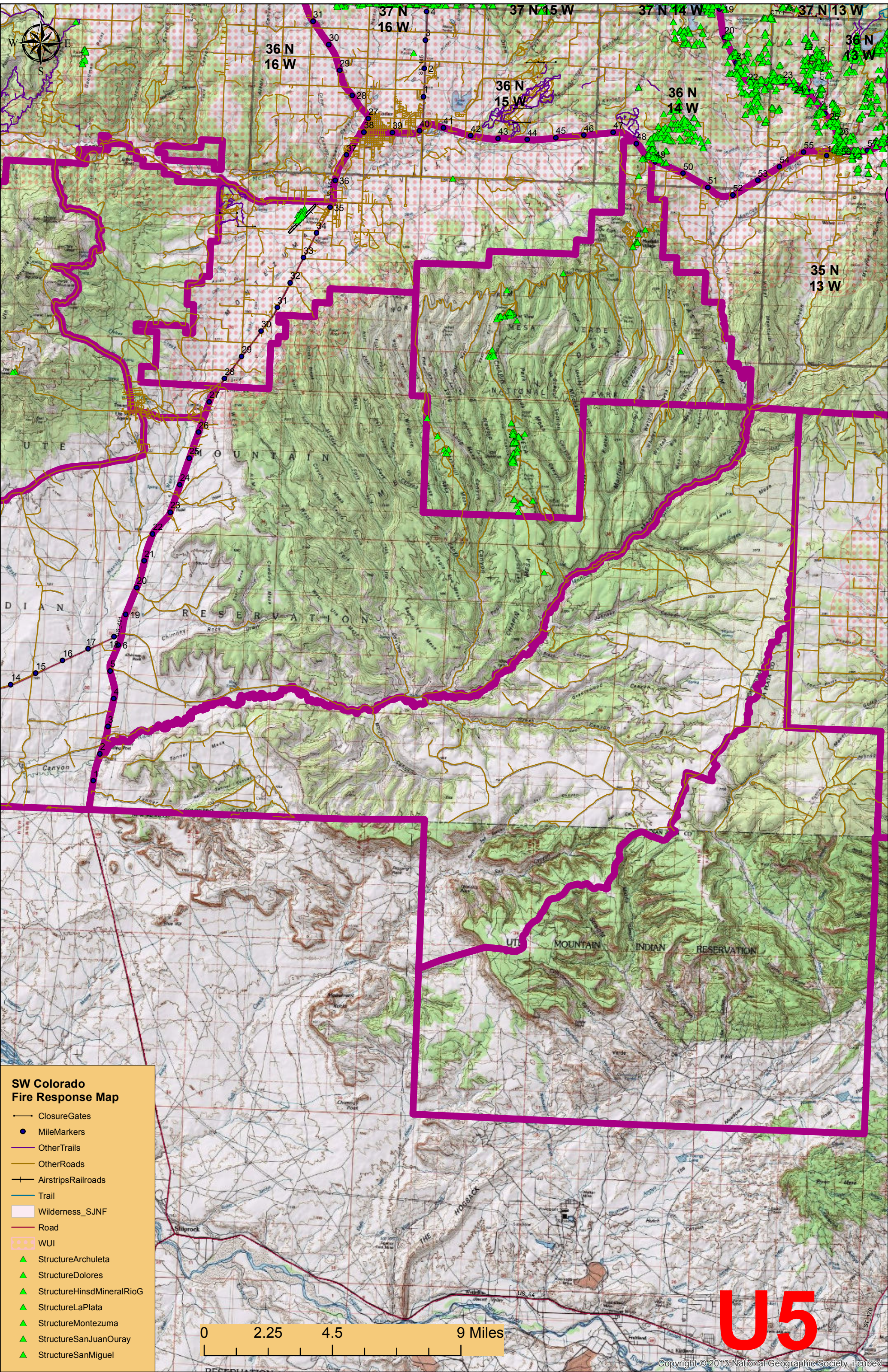
Dolores RD



- SW Colorado Fire Response Map**
- ClosureGates
 - MileMarkers
 - OtherTrails
 - OtherRoads
 - AirstripsRailroads
 - Trail
 - Wilderness_SJNF
 - Road
 - WUI
 - ▲ StructureArchuleta
 - ▲ StructureDolores
 - ▲ StructureHinsdMineralRioG
 - ▲ StructureLaPlata
 - ▲ StructureMontezuma
 - ▲ StructureSanJuanOuray
 - ▲ StructureSanMiguel


0 2 4 8 Miles

U4

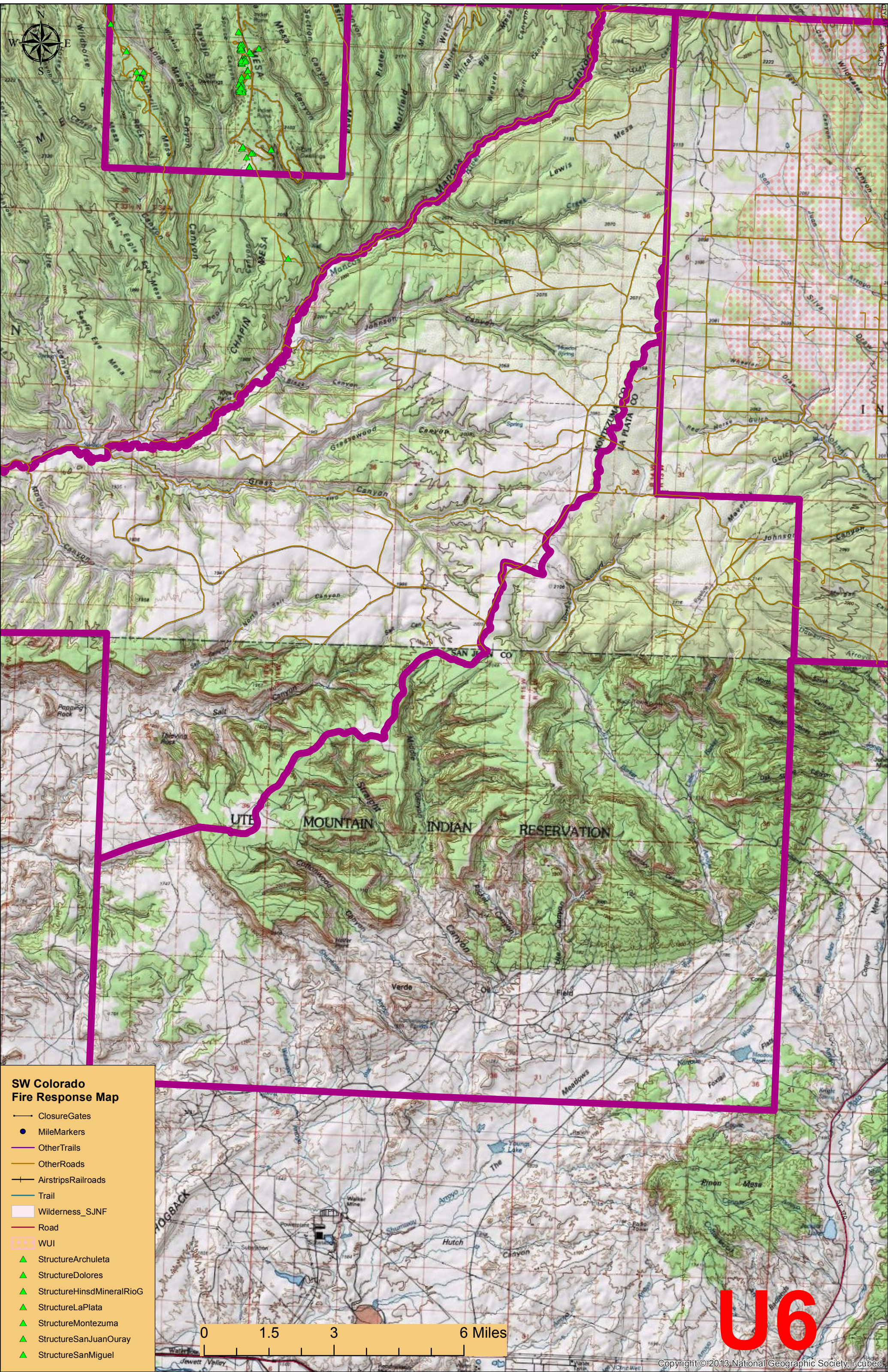


SW Colorado Fire Response Map

- ClosureGates
- MileMarkers
- OtherTrails
- OtherRoads
- AirstripsRailroads
- Trail
- Wilderness_SJNF
- Road
- WUI
- ▲ StructureArchuleta
- ▲ StructureDolores
- ▲ StructureHinsdMineralRioG
- ▲ StructureLaPlata
- ▲ StructureMontezuma
- ▲ StructureSanJuanOuray
- ▲ StructureSanMiguel



U5



SW Colorado Fire Response Map

- ClosureGates
- MileMarkers
- OtherTrails
- OtherRoads
- AirstripsRailroads
- Trail
- ▭ Wilderness_SJNF
- ▭ Road
- ▭ WUI
- ▲ StructureArchuleta
- ▲ StructureDolores
- ▲ StructureHinsdMineralRioG
- ▲ StructureLaPlata
- ▲ StructureMontezuma
- ▲ StructureSanJuanOuray
- ▲ StructureSanMiguel

0 1.5 3 6 Miles

U6