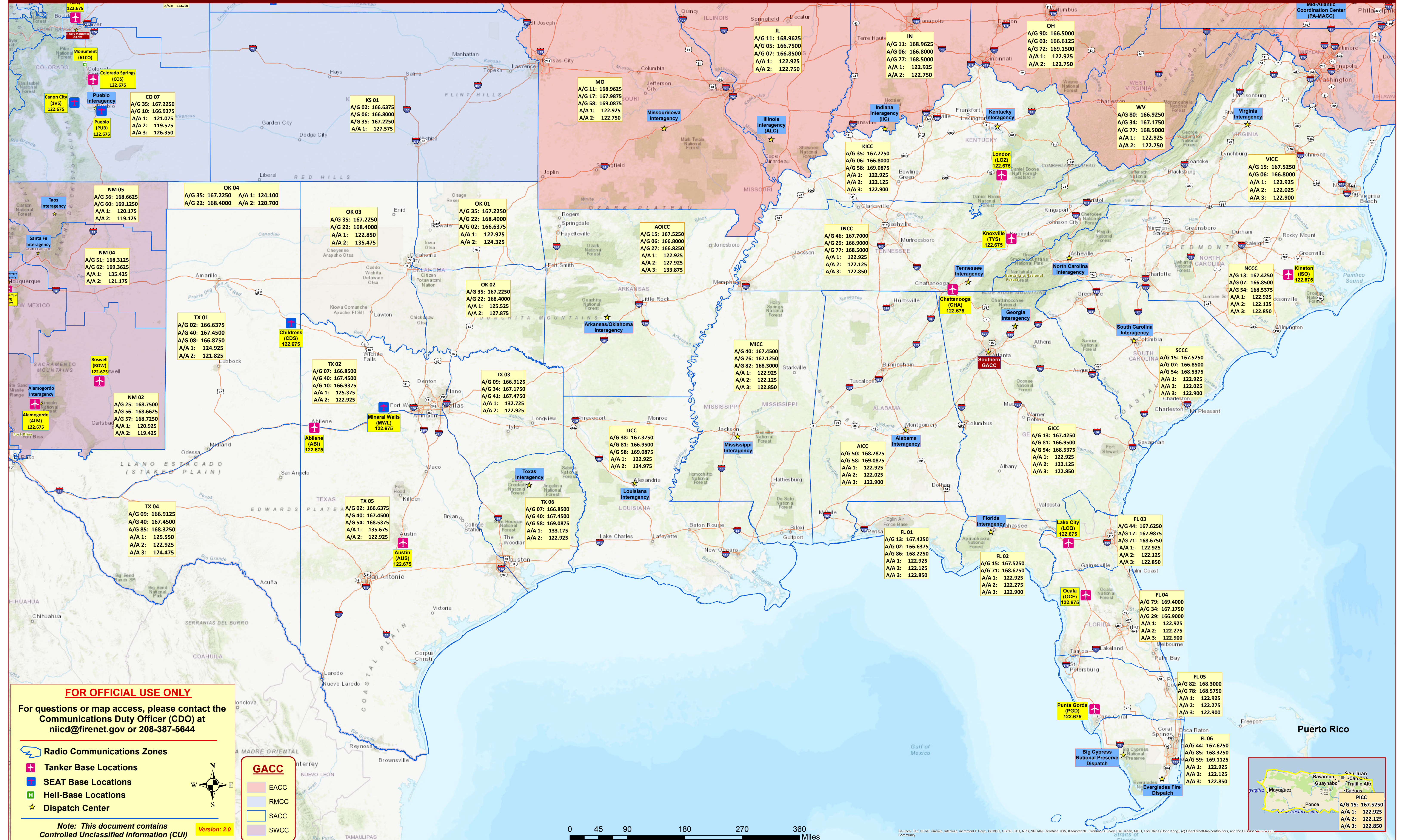


SOUTHERN AREA COORDINATION CENTER INITIAL ATTACK ZONES 2023 COMBINED AIR-TO-GROUND (FM) & AIR-TO-AIR (AM) IA RADIO FREQUENCIES



FOR OFFICIAL USE ONLY


For questions or map access, please contact the Communications Duty Officer (CDO) at niicd@firenet.gov or 208-387-5644

Radio Communications Zones

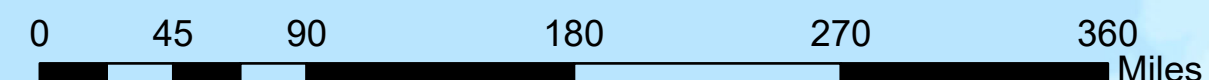
- ✈ Tanker Base Locations
- ✈ SEAT Base Locations
- ✈ Heli-Base Locations
- ★ Dispatch Center

GACC

- EACC
- RMCC
- SACC
- SWCC



Note: This document contains Controlled Unclassified Information (CUI) Version: 2.0



Sources: Esri, HERE, Garmin, Intermap, increment P Corp., GEBCO, USGS, FAO, NPS, NRCAN, GeoBase, IGN, Kadaster NL, Ordnance Survey, Esri Japan, METI, Esri China (Hong Kong), (c) OpenStreetMap contributors, and the GIS User Community

Puerto Rico

- Bayamon
- Guaynabo
- Trujillo Alto
- Ponce
- Mayaguez
- Caguas
- San Juan
- Trujillo Alto
- Ponce
- Caguas
- San Juan
- Trujillo Alto
- Caguas
- San Juan
- Trujillo Alto
- Caguas

PICC

- A/G 15: 167.5250
- A/G 1: 122.925
- A/A 2: 122.125
- A/A 3: 122.850