



CUSTER COUNTY

ROAD ATLAS

2016



CUSTER COUNTY

2016 CUSTER COUNTY ROAD ATLAS

The Custer County atlas has been designed by the Custer County GIS Department. The first 22 pages of the book are overview maps (beginning from NW and ending in the SE corner of the county). These overview maps have areas highlighted in yellow with a page number. The number represents the page in the atlas with a close-up view of the area. The end of the book is the road index listing. Find the road you are looking for and turn to the appropriate page(s).

Abbreviations used in this atlas:

BLM – Bureau of Land Management, **BGNG** – Buffalo Gap National Grasslands, **CSP** – Custer State Park,
GFP – Game, Fish, and Parks, **JCNM** – Jewel Cave National Monument, **USFS** – United States Forest Service,
WCNP – Wind Cave National Park

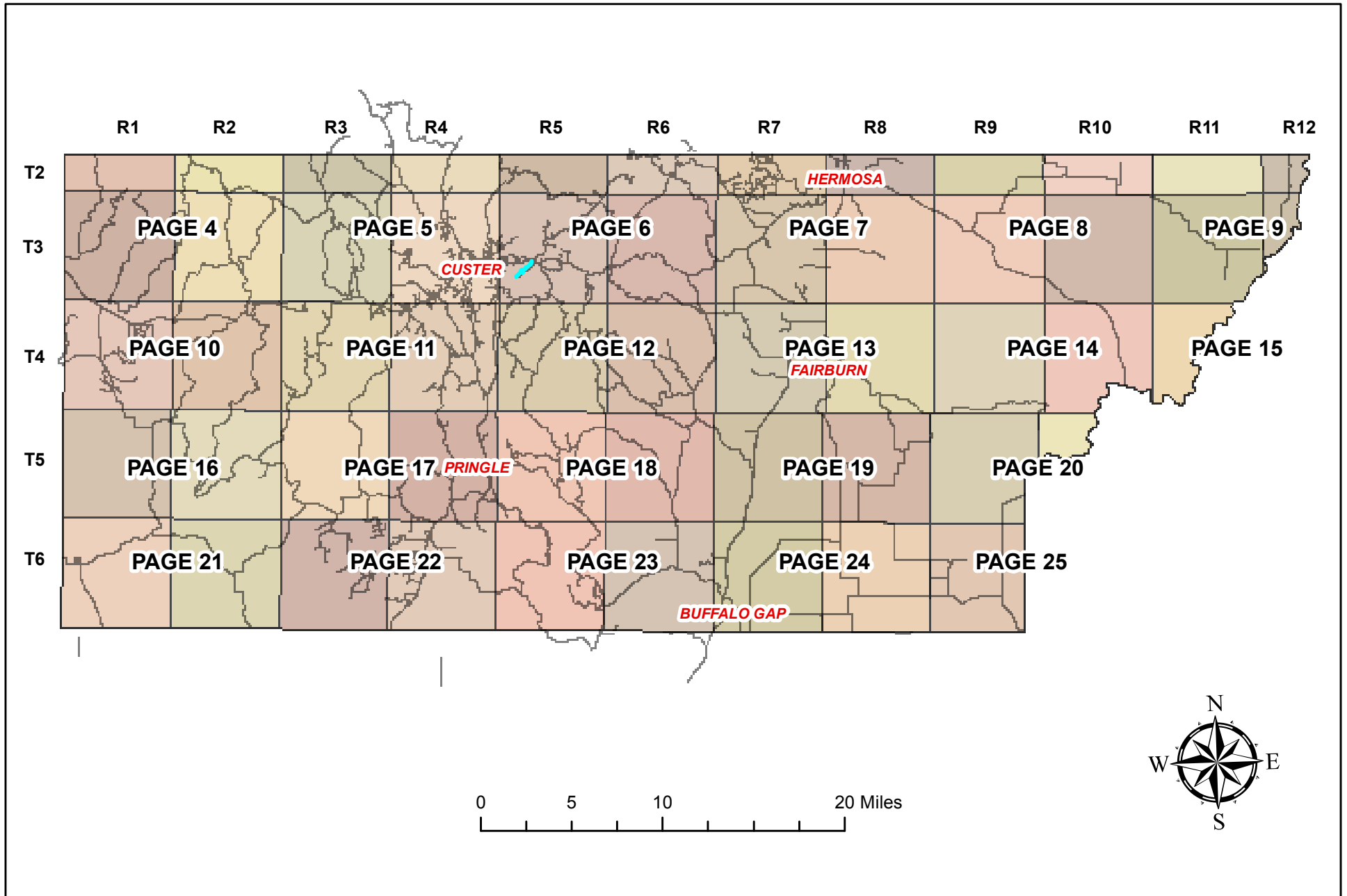
DISCLAIMER: Custer County provides the data contained within this atlas “as is” and without warranty, expressed or implied, as to the use or application of the information by any user. Custer County does not guarantee the accuracy or completeness of the information and does not warrant its use for any particular purpose. Information should not be used as a substitute for professional advice (legal, tax or otherwise).

Users of this atlas acknowledge by its use that they have read and understand the disclaimer as set forth above.

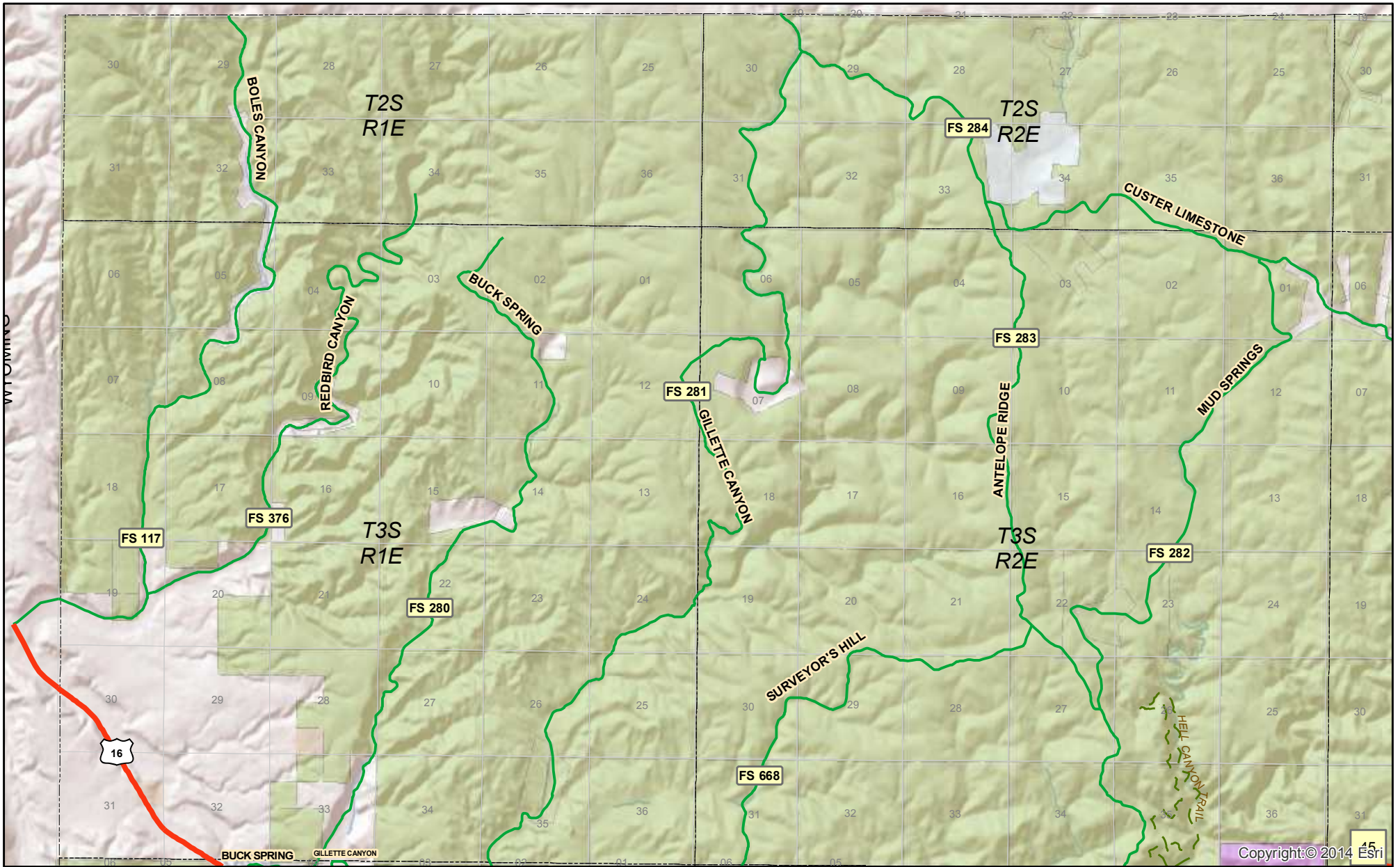
Please contact us with discrepancies so they may be corrected for future issues.

**Custer County GIS Department
420 Mt Rushmore Rd, Suite 105
Custer, South Dakota 57730
605-673-8141
tschmidt@custercountysd.com**

CUSTER COUNTY, SOUTH DAKOTA



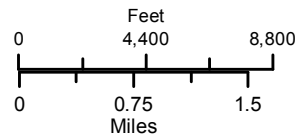
MAP INDEX



Copyright © 2014 Esri

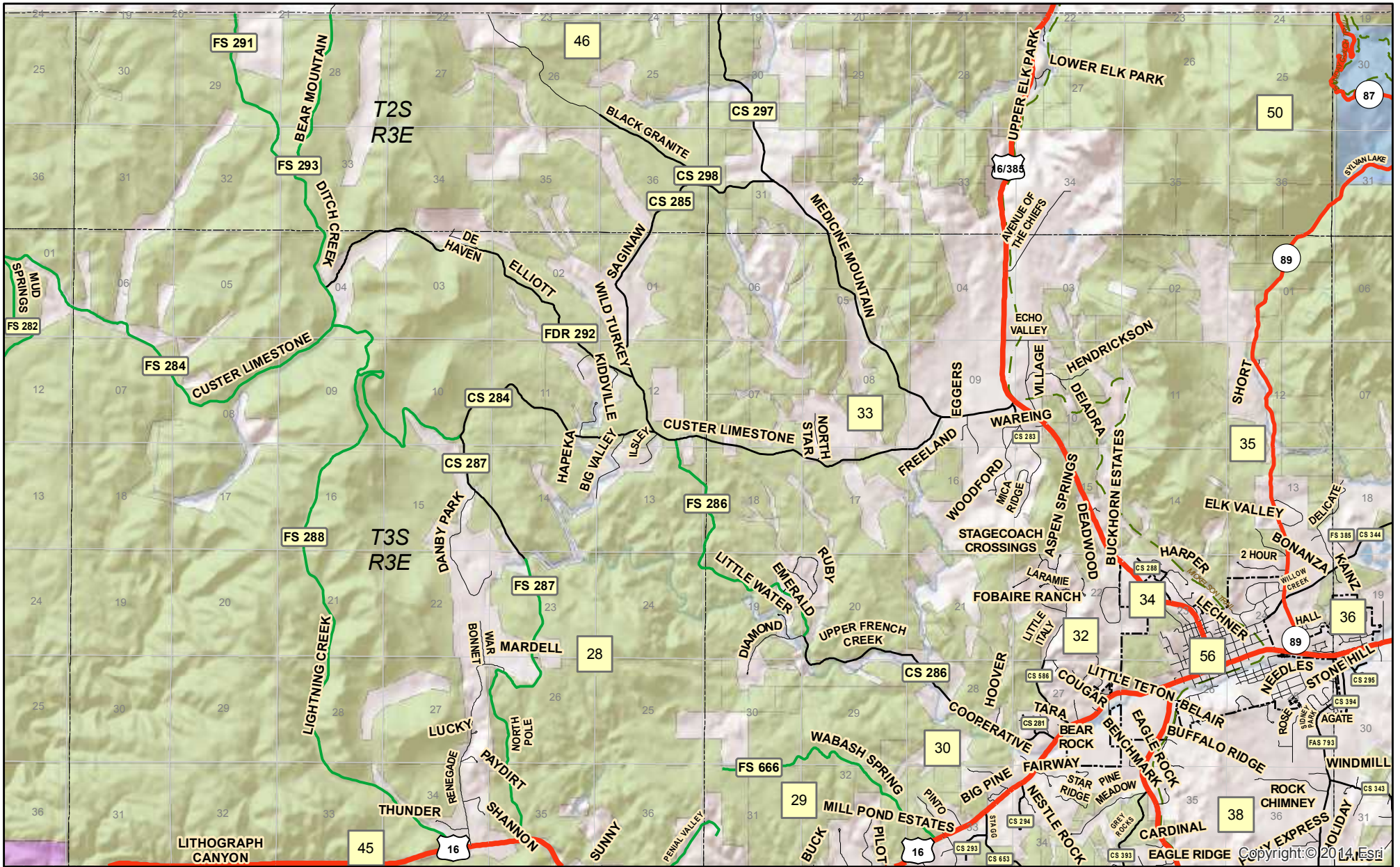
Land

- | | | | |
|------|--|------|--|
| CSP | | USFS | |
| BGNG | | JCNM | |
| BLM | | WCNP | |



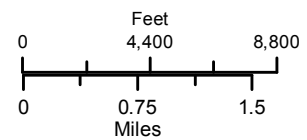
Roads

- SD HWY
- US HWY
- Other
- Forest Service
- County



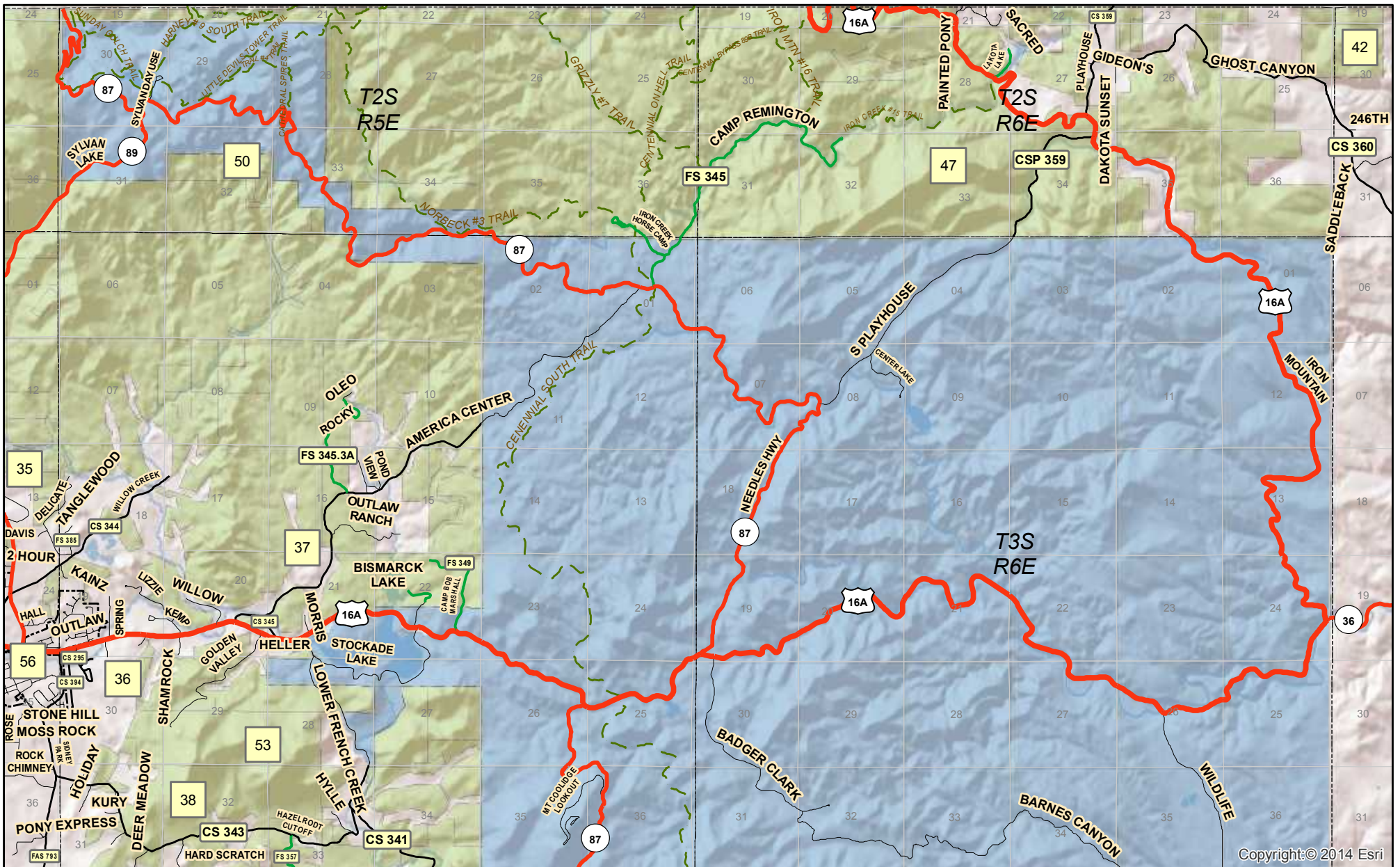
Land

CSP	USFS
BGNG	JCNM
BLM	WCNP



Roads

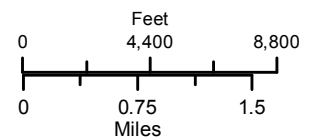
SD HWY
US HWY
Other
Forest Service
County



Copyright: © 2014 Esri

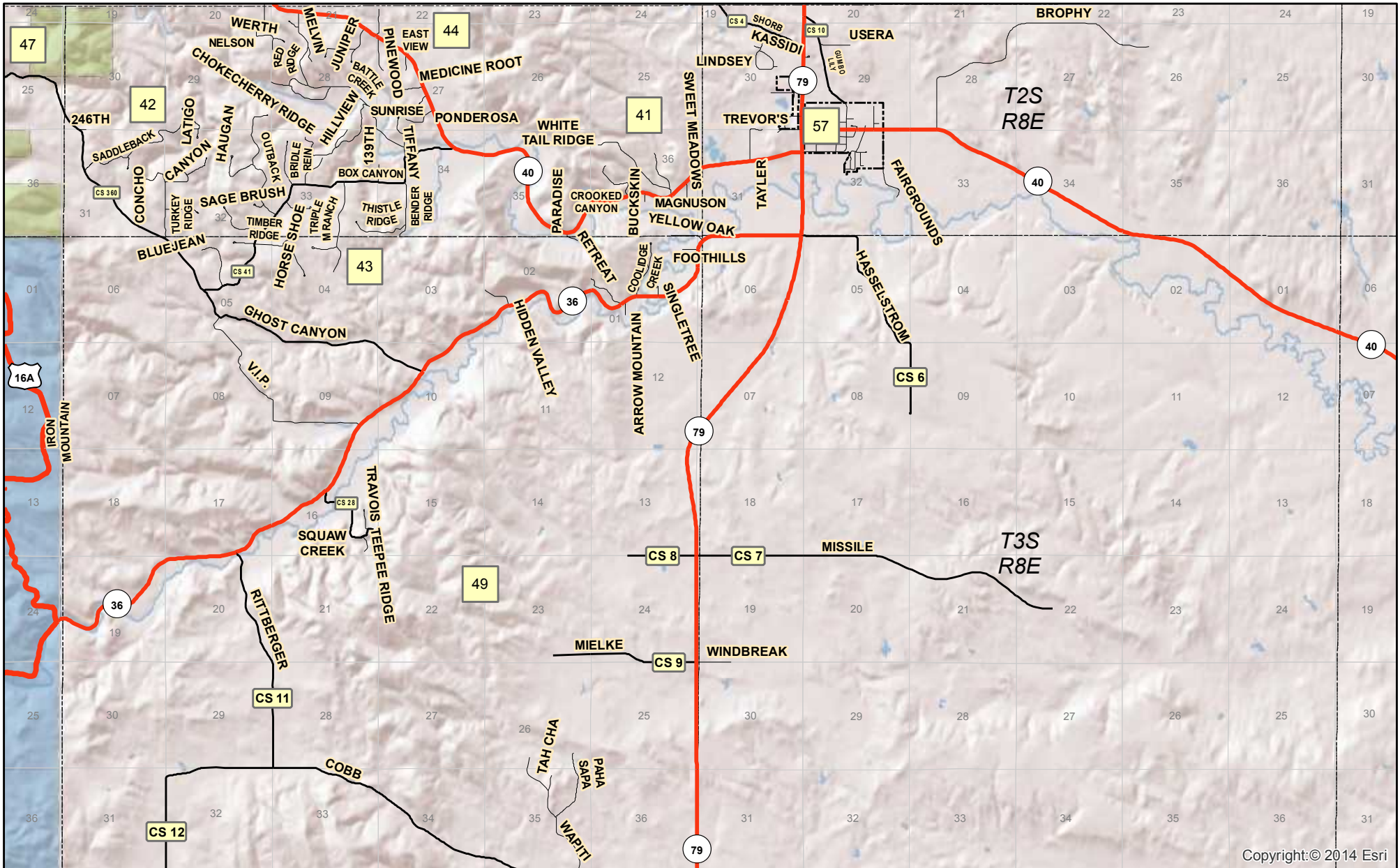
Land

CSP	USFS	USFS
BGNG	JCNM	JCNM
BLM	WCNP	WCNP



Roads

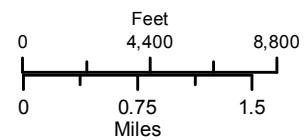
—	SD HWY
—	US HWY
—	Other
—	Forest Service
—	County



Copyright: © 2014 Esri

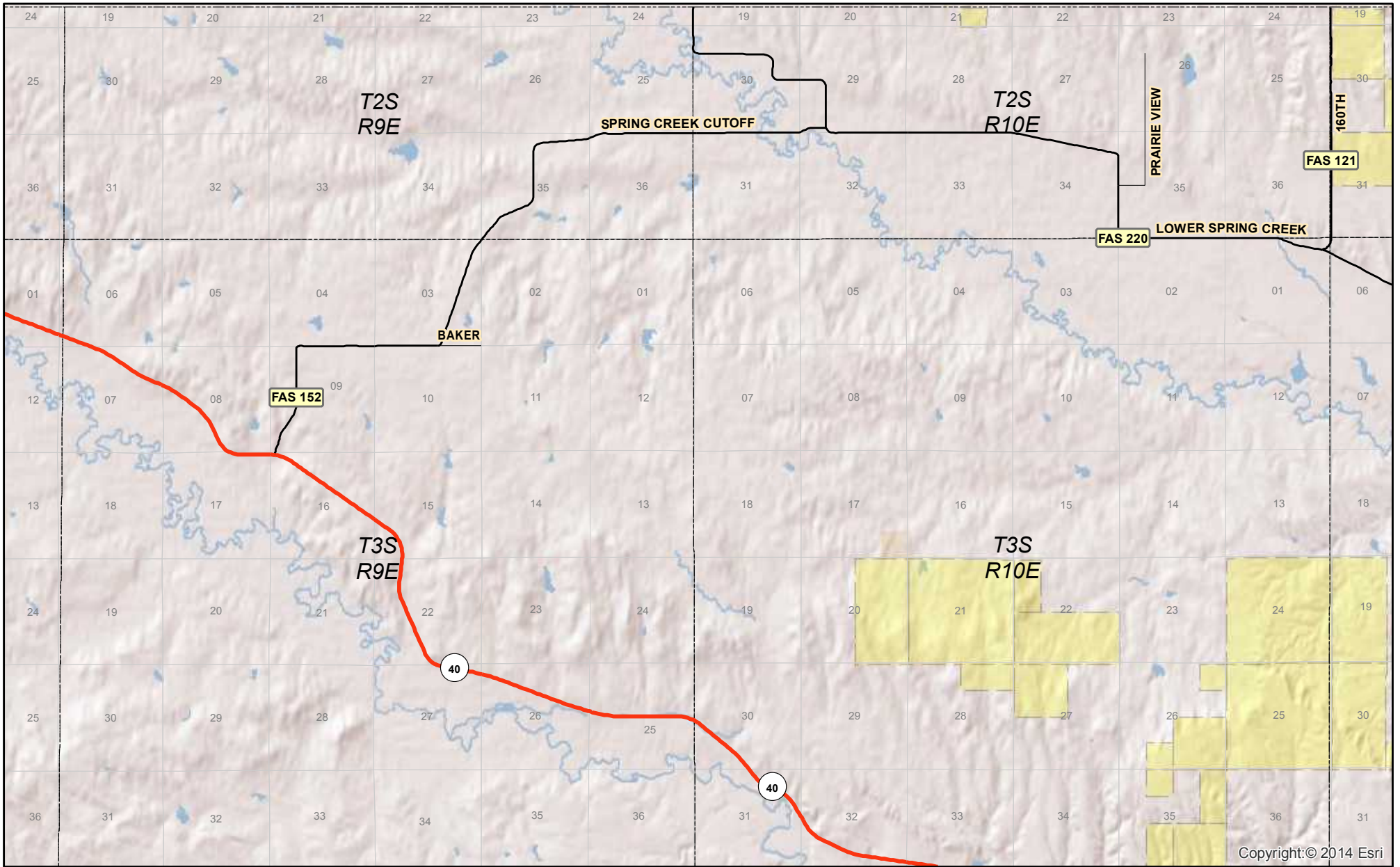
Land

CSP	USFS
BGNG	JCNM
BLM	WCNP



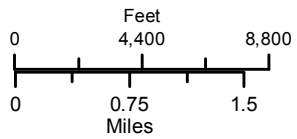
Roads

SD HWY
US HWY
Other
Forest Service
County



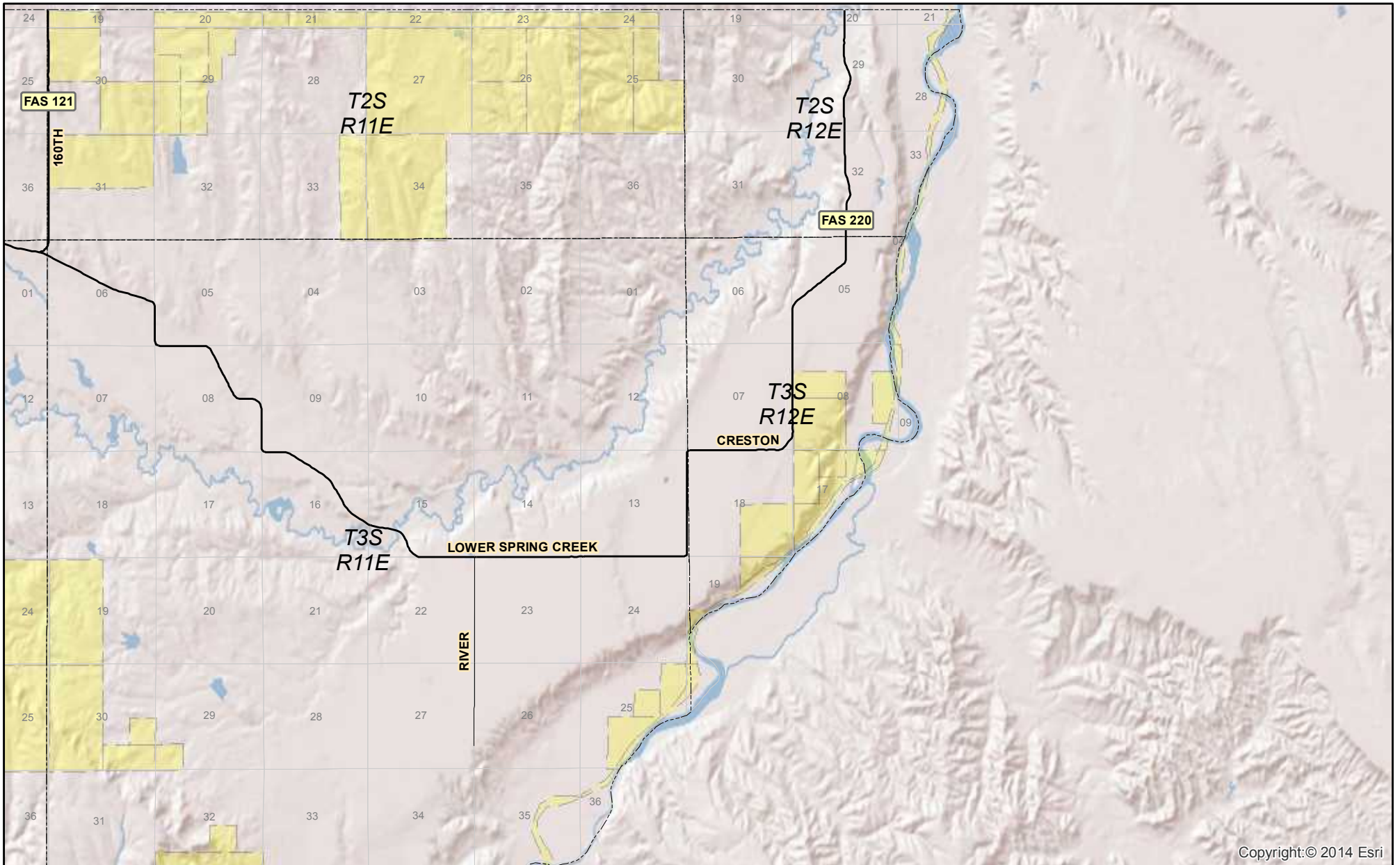
Land

- | | | | |
|------|--|------|--|
| CSP | | USFS | |
| BGNG | | JCNM | |
| BLM | | WCNP | |



Roads

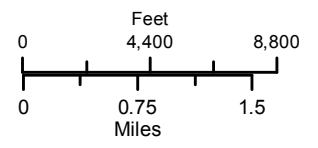
- SD HWY
- US HWY
- Other
- Forest Service
- County



Copyright: © 2014 Esri

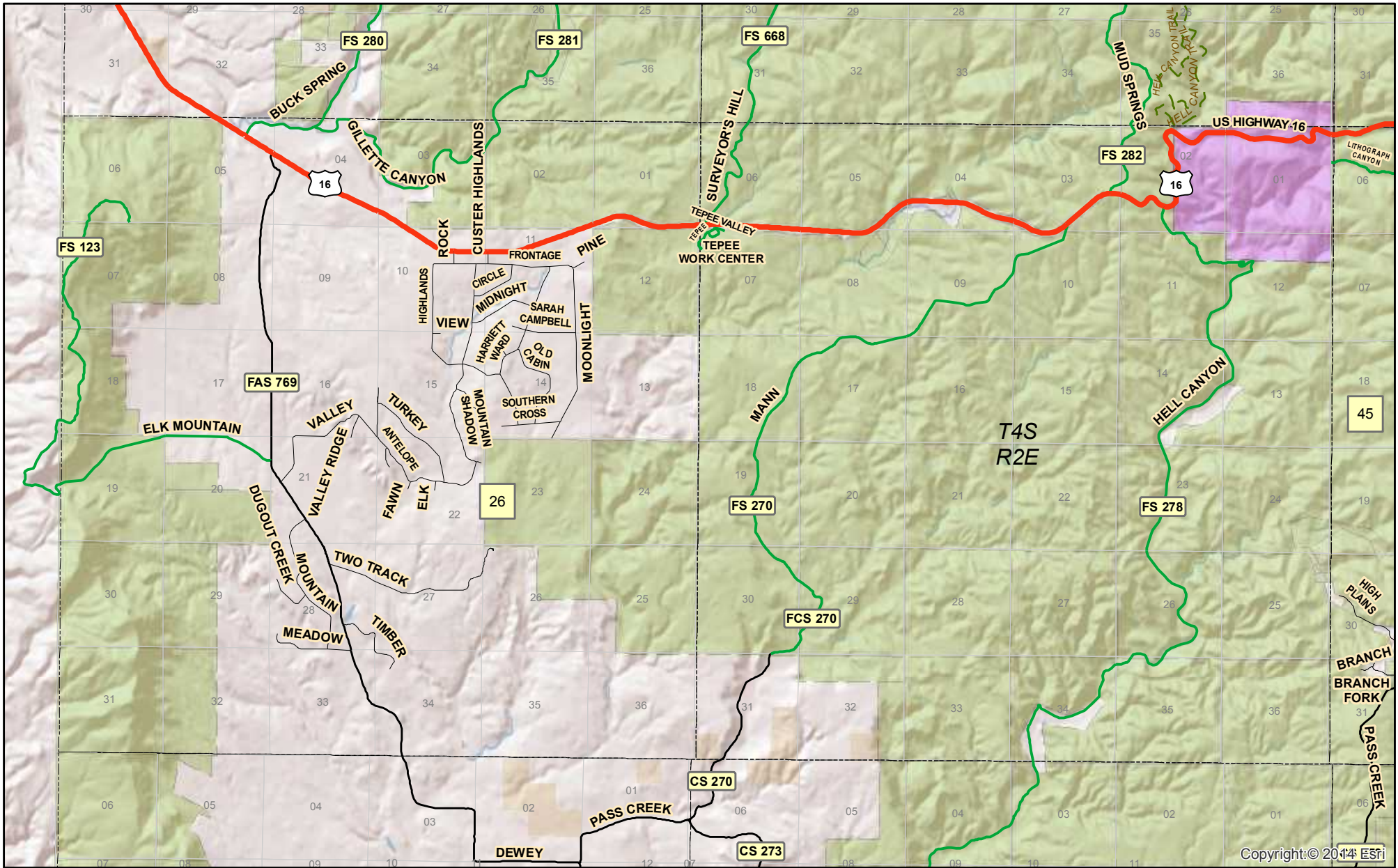
Land

- | | | | |
|------|--|------|--|
| CSP | | USFS | |
| BGNB | | JCNM | |
| BLM | | WCNP | |



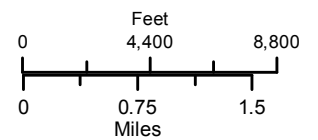
Roads

- SD HWY
- US HWY
- Other
- Forest Service
- County



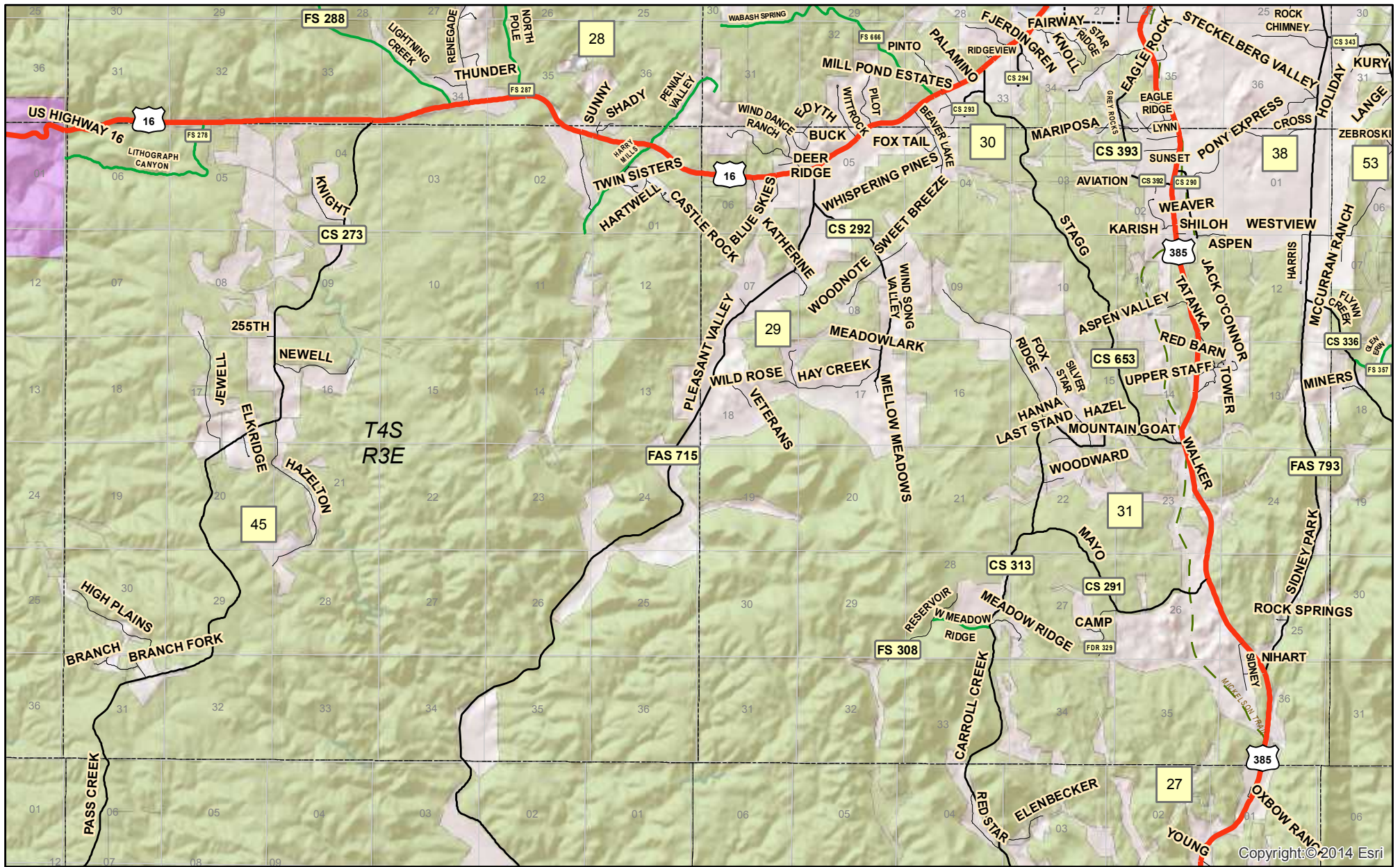
Land

CSP		USFS	
BGNP		JCNM	
BLM		WCNP	



Roads

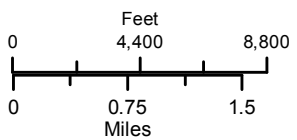
	SD HWY
	US HWY
	Other
	Forest Service
	County



Copyright © 2014 Esri

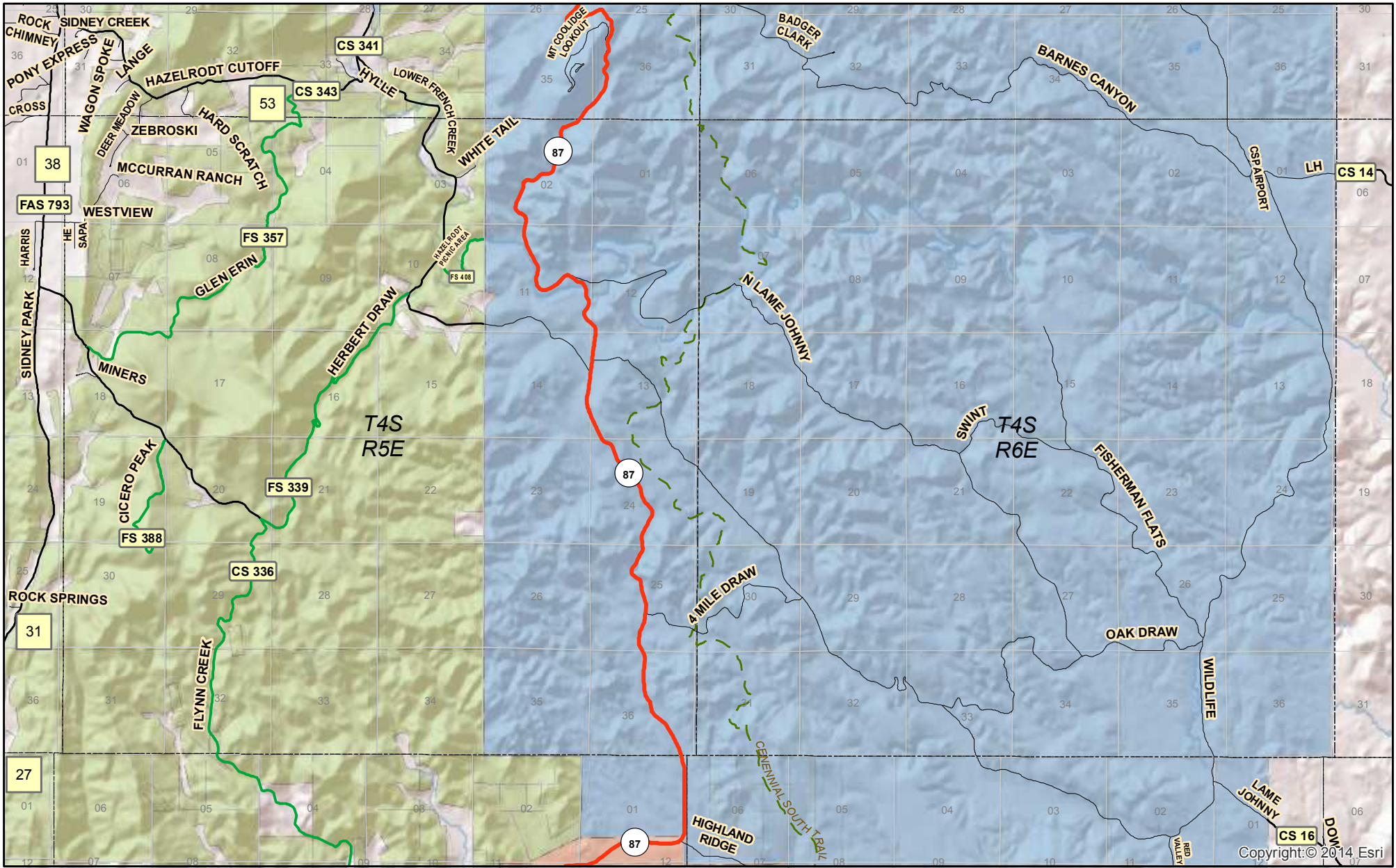
Land
 CSP
 BGNG
 BLM

USFS
 JCNM
 WCNP



Roads

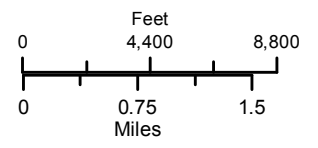
- SD HWY
- US HWY
- Other
- Forest Service
- County



Copyright © 2014 Esri

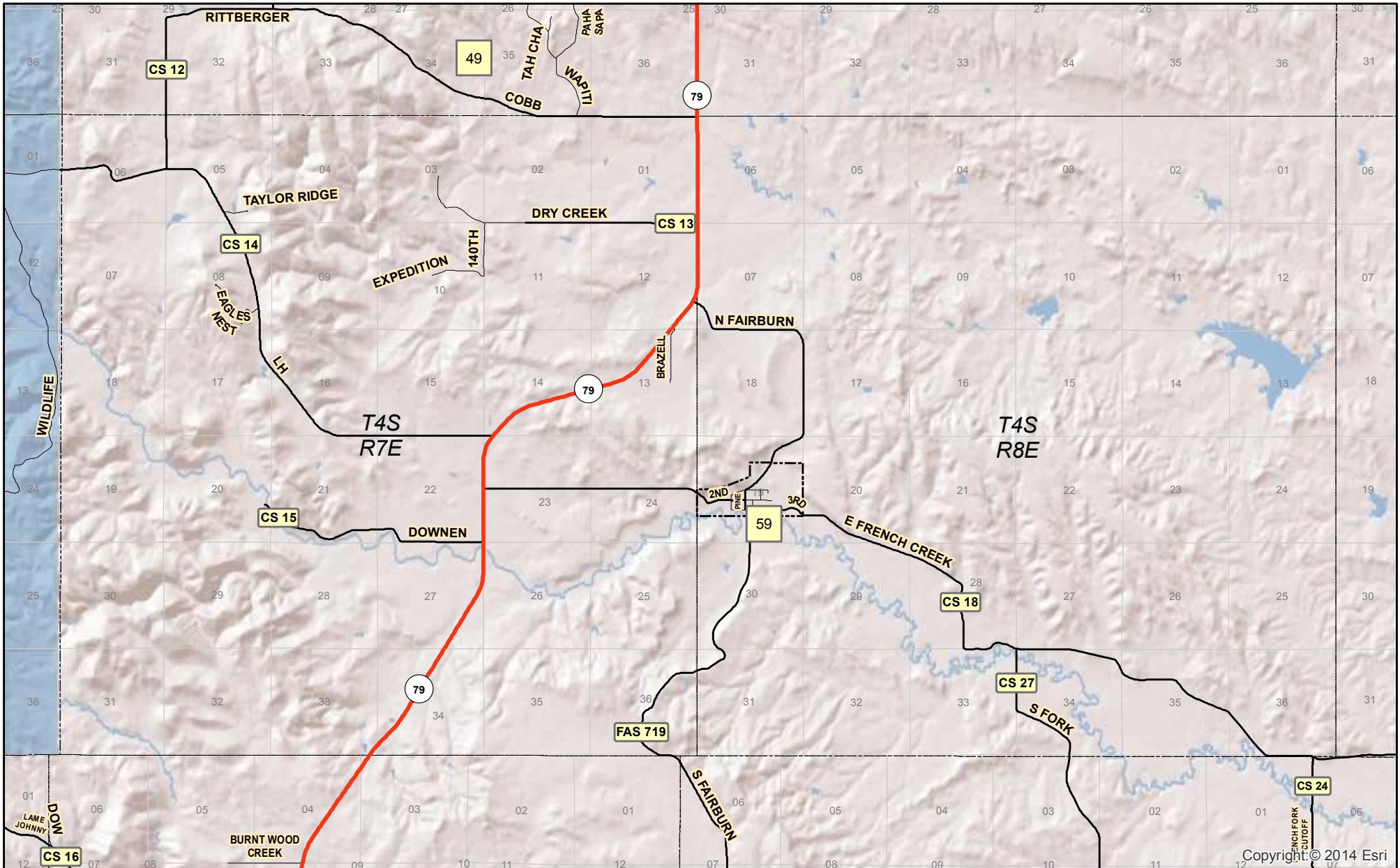
Land

- CSP USFS
- BGNG JCNM
- BLM WCNP



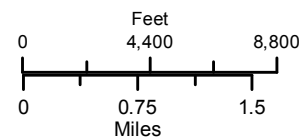
Roads

- SD HWY
- US HWY
- Other
- Forest Service
- County

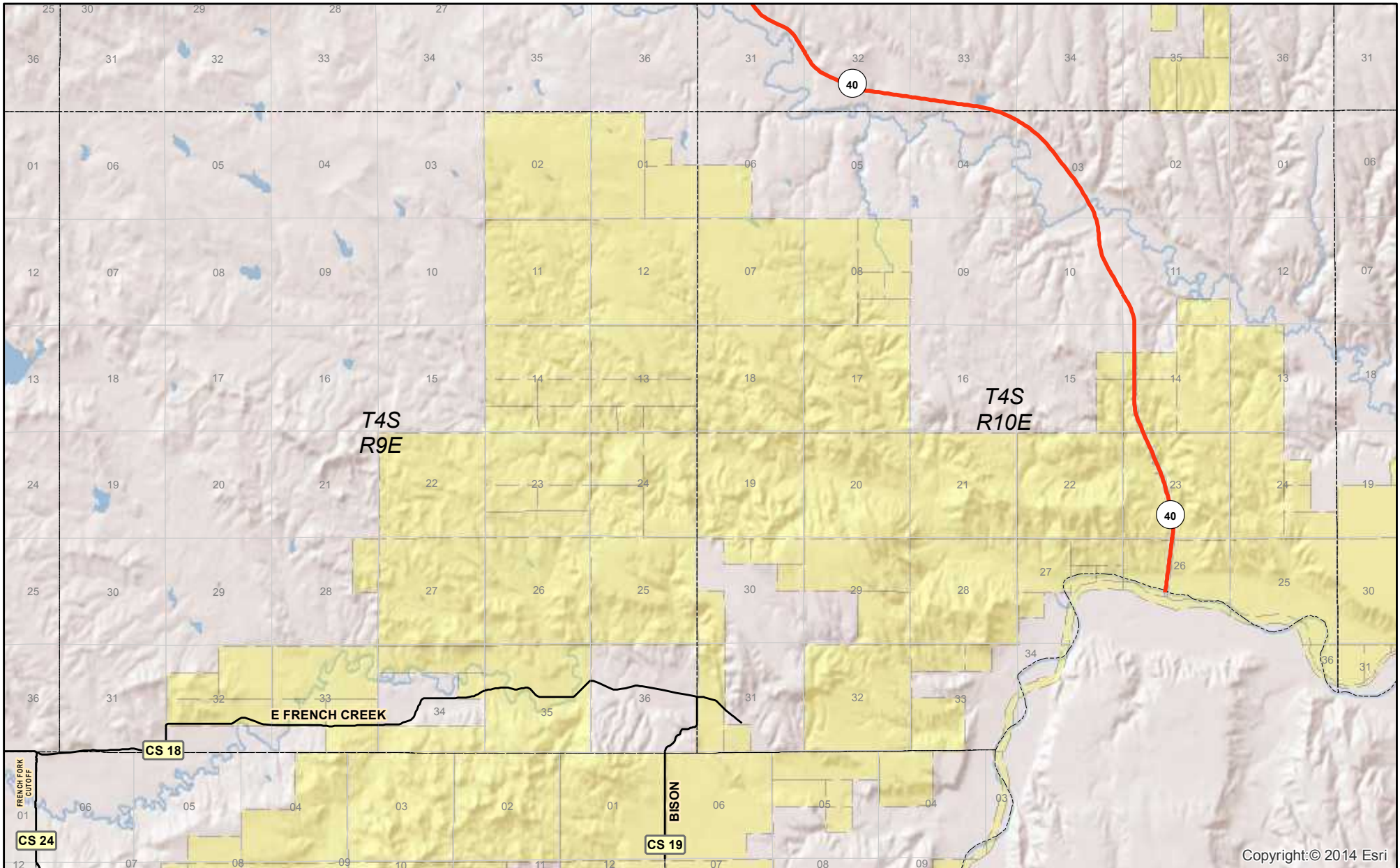


Copyright © 2014 Esri

- Land**
- CSP USFS
 - BGNG JCNM
 - BLM WCNP

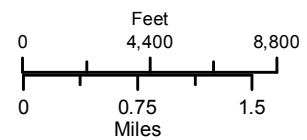


- Roads**
- SD HWY
 - US HWY
 - Other
 - Forest Service
 - County

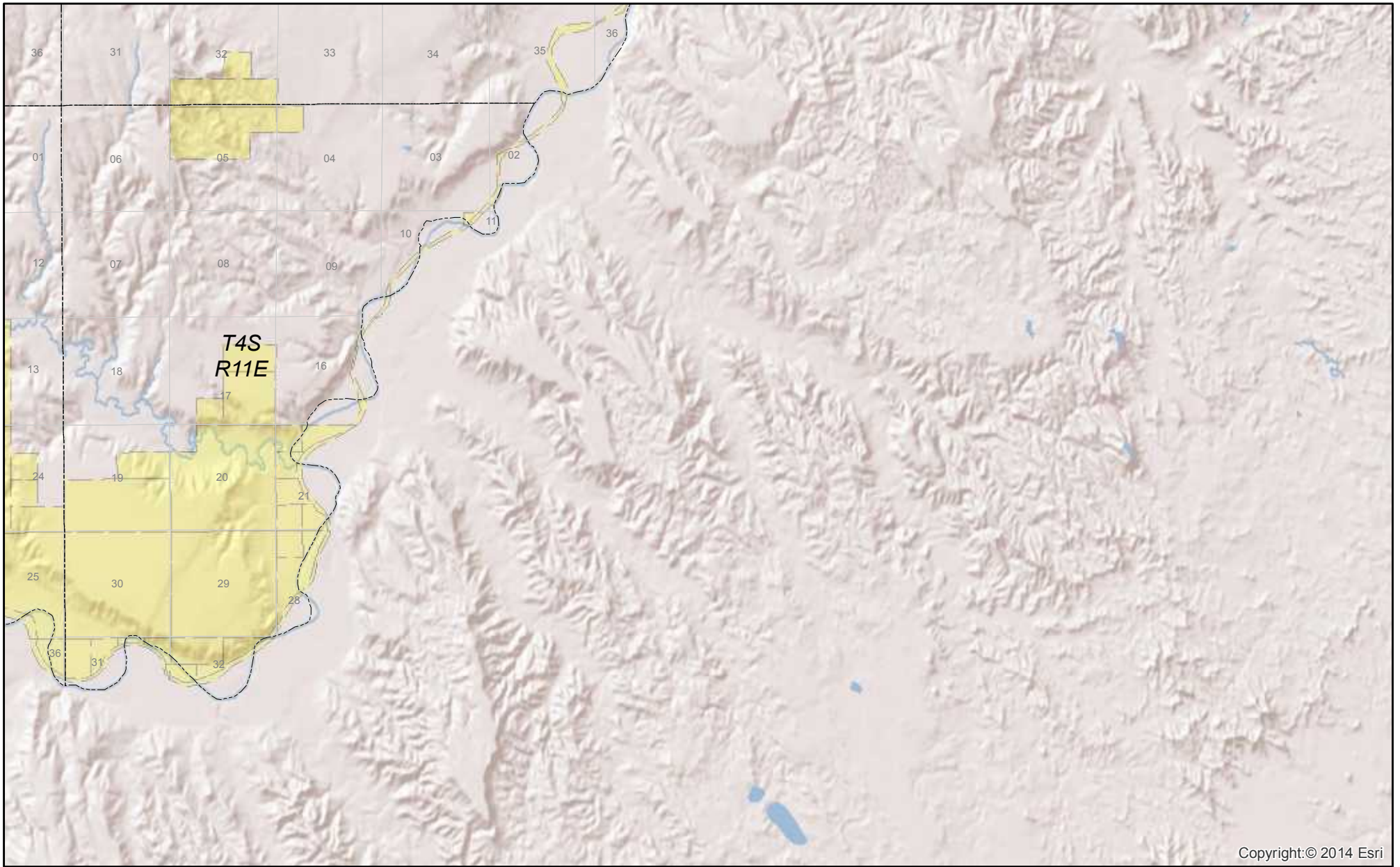


Copyright: © 2014 Esri

- Land**
- CSP USFS
 - BGNG JCNM
 - BLM WCNP









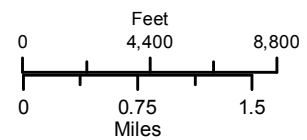
- Roads**
- SD HWY
 - US HWY
 - Other
 - Forest Service
 - County





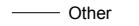

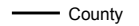
Copyright: © 2014 Esri

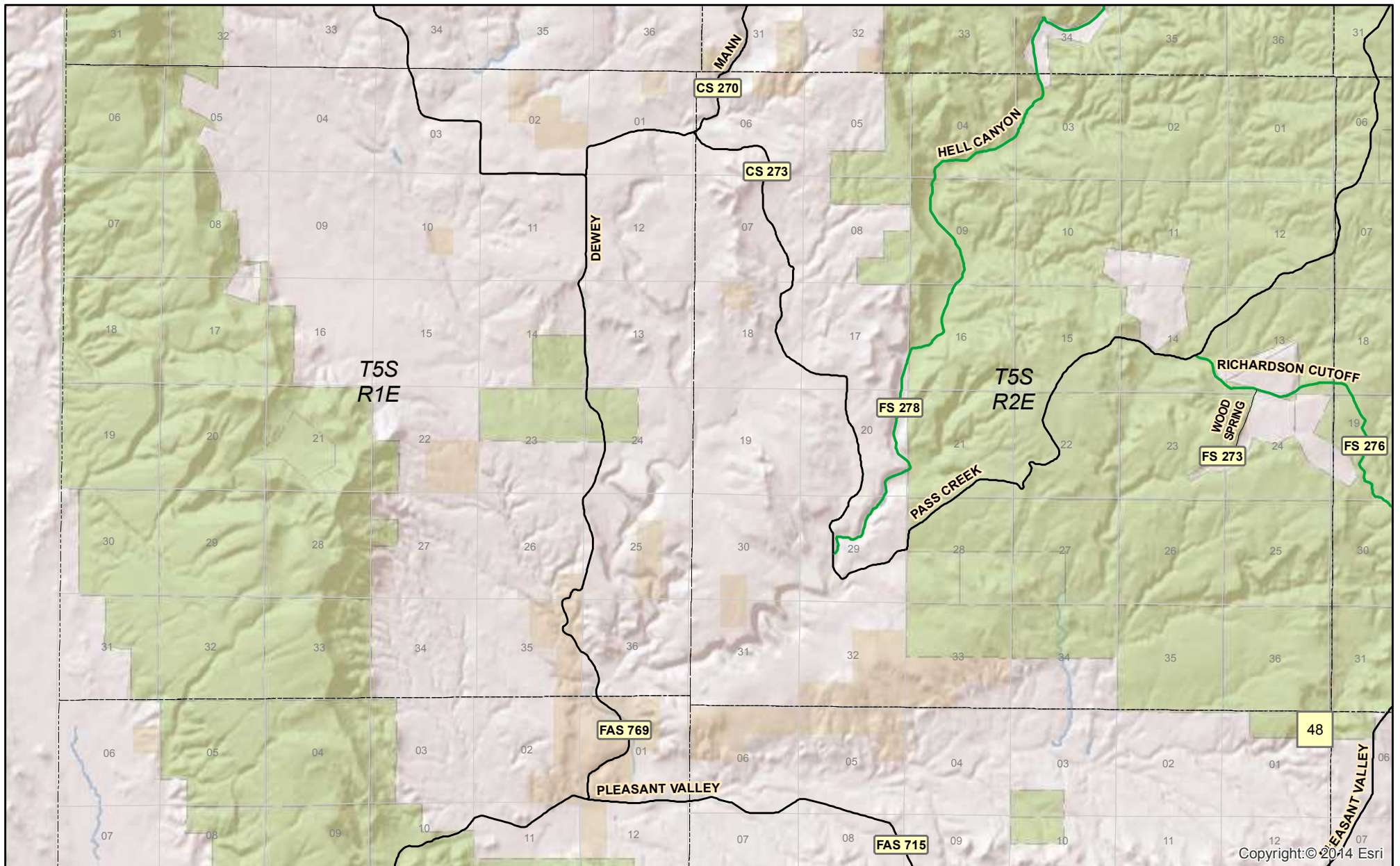
Land

- | | | | |
|------|---|------|---|
| CSP |  | USFS |  |
| BGNG |  | JCNM |  |
| BLM |  | WCNP |  |



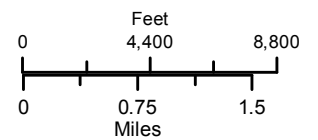
Roads

-  SD HWY
-  US HWY
-  Other
-  Forest Service
-  County

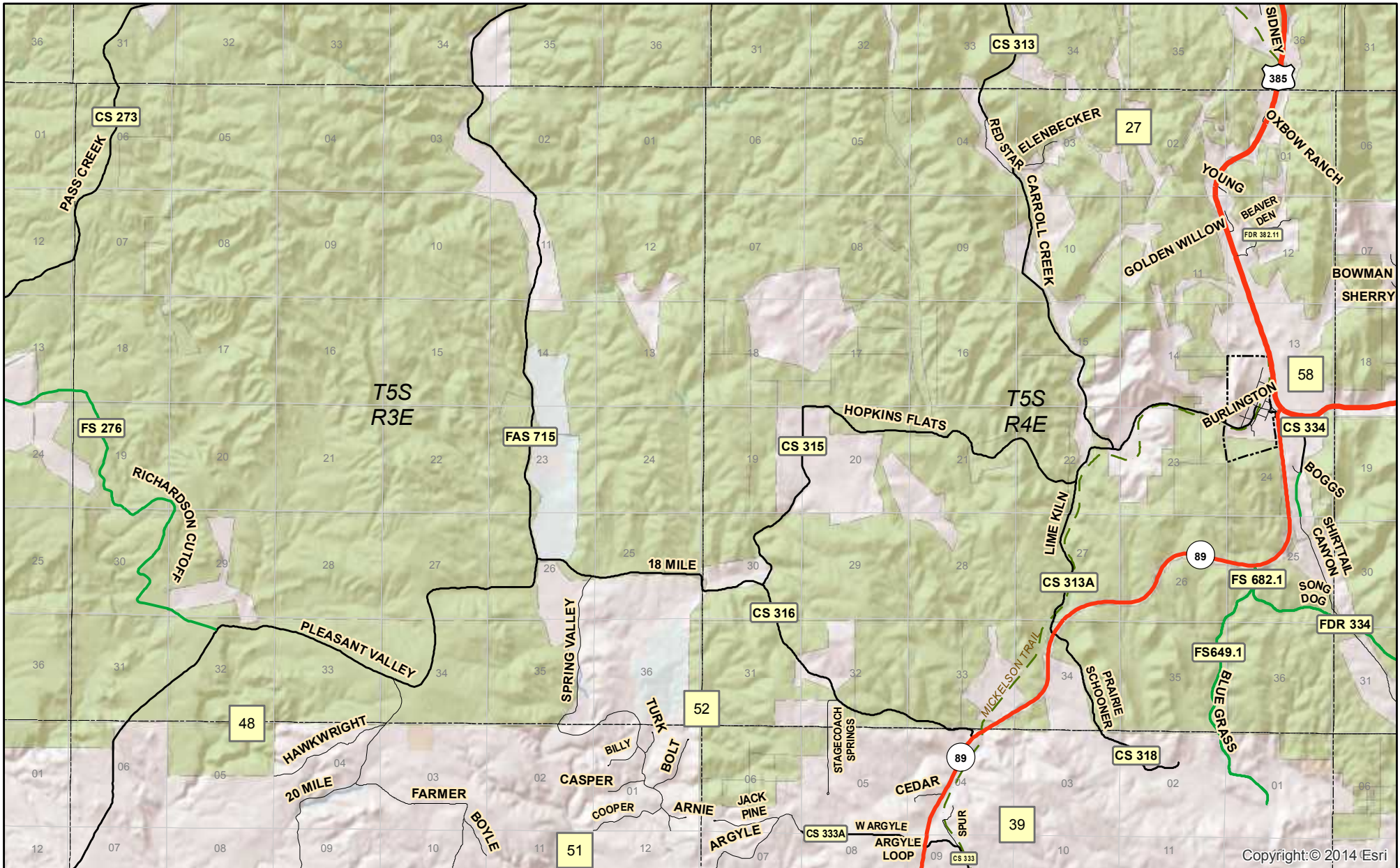


Copyright: © 2014 Esri

- Land**
- CSP USFS
 - BGNG JCNM
 - BLM WCNP

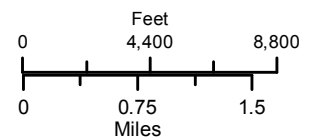


- Roads**
- SD HWY
 - US HWY
 - Other
 - Forest Service
 - County



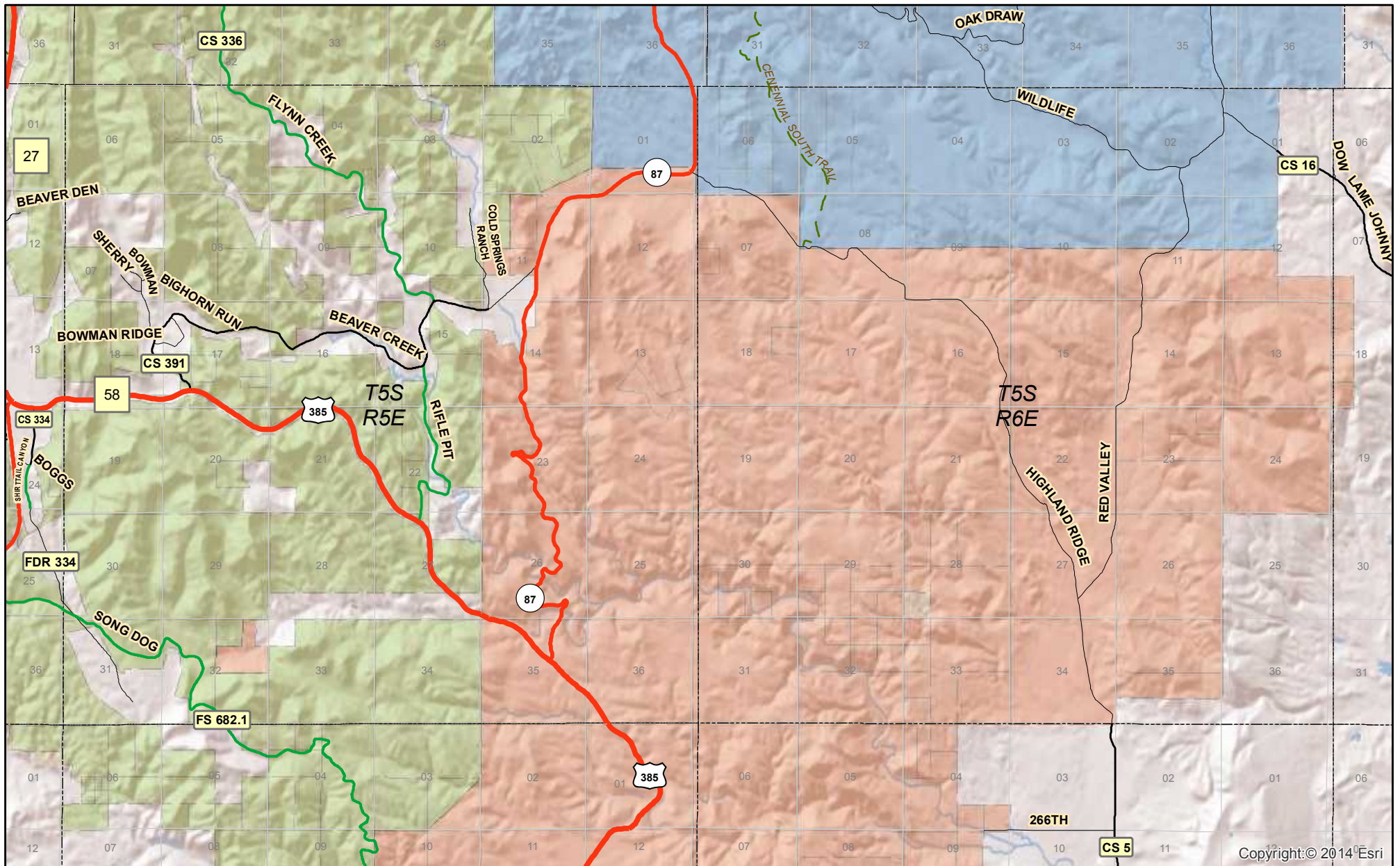
Land

CSP	USFS
BGNG	JCNM
BLM	WCNP



Roads

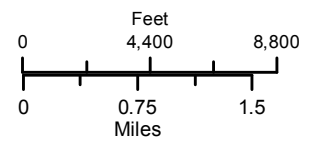
—	SD HWY
—	US HWY
—	Other
—	Forest Service
—	County



Copyright: © 2014 Esri

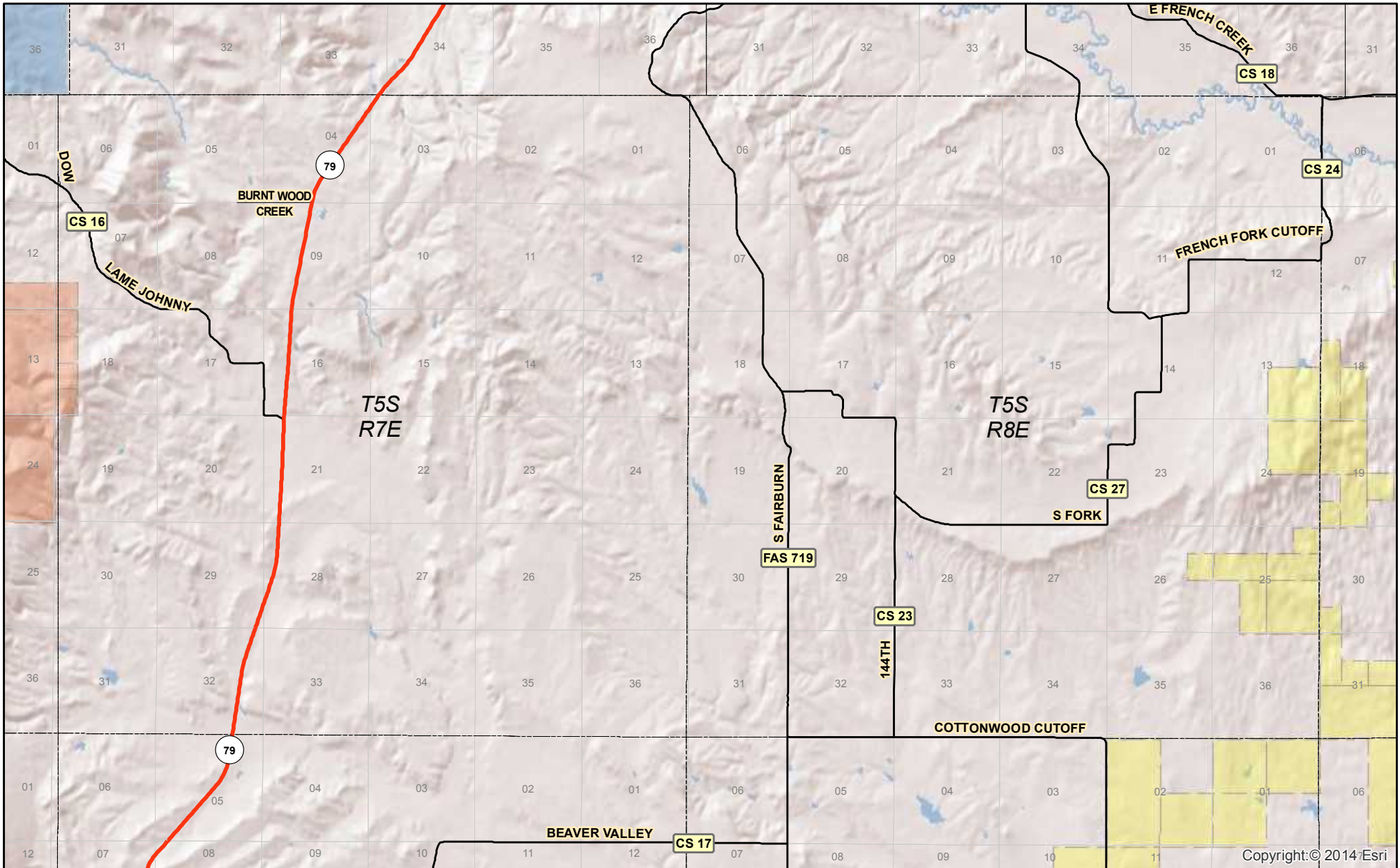
Land

- | | | | |
|------|--|------|--|
| CSP | | USFS | |
| BGNG | | JCNM | |
| BLM | | WCNP | |



Roads

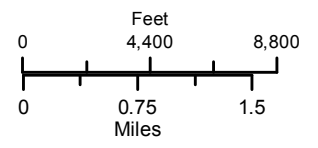
- SD HWY
- US HWY
- Other
- Forest Service
- County



Copyright: © 2014 Esri

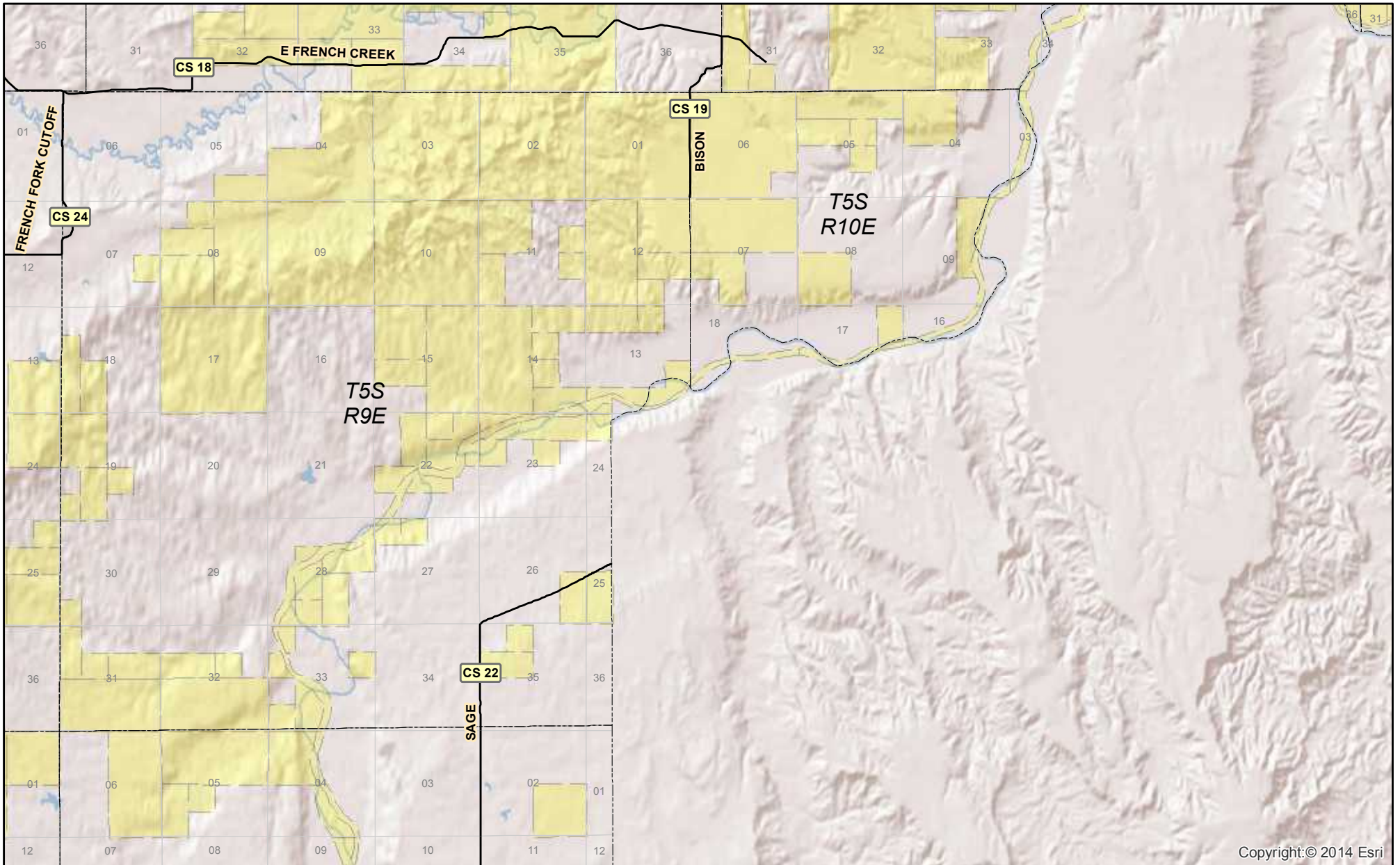
Land

- | | | | |
|------|--|------|--|
| CSP | | USFS | |
| BGNG | | JCNM | |
| BLM | | WCNP | |



Roads

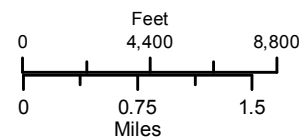
- SD HWY
- US HWY
- Other
- Forest Service
- County



Copyright: © 2014 Esri

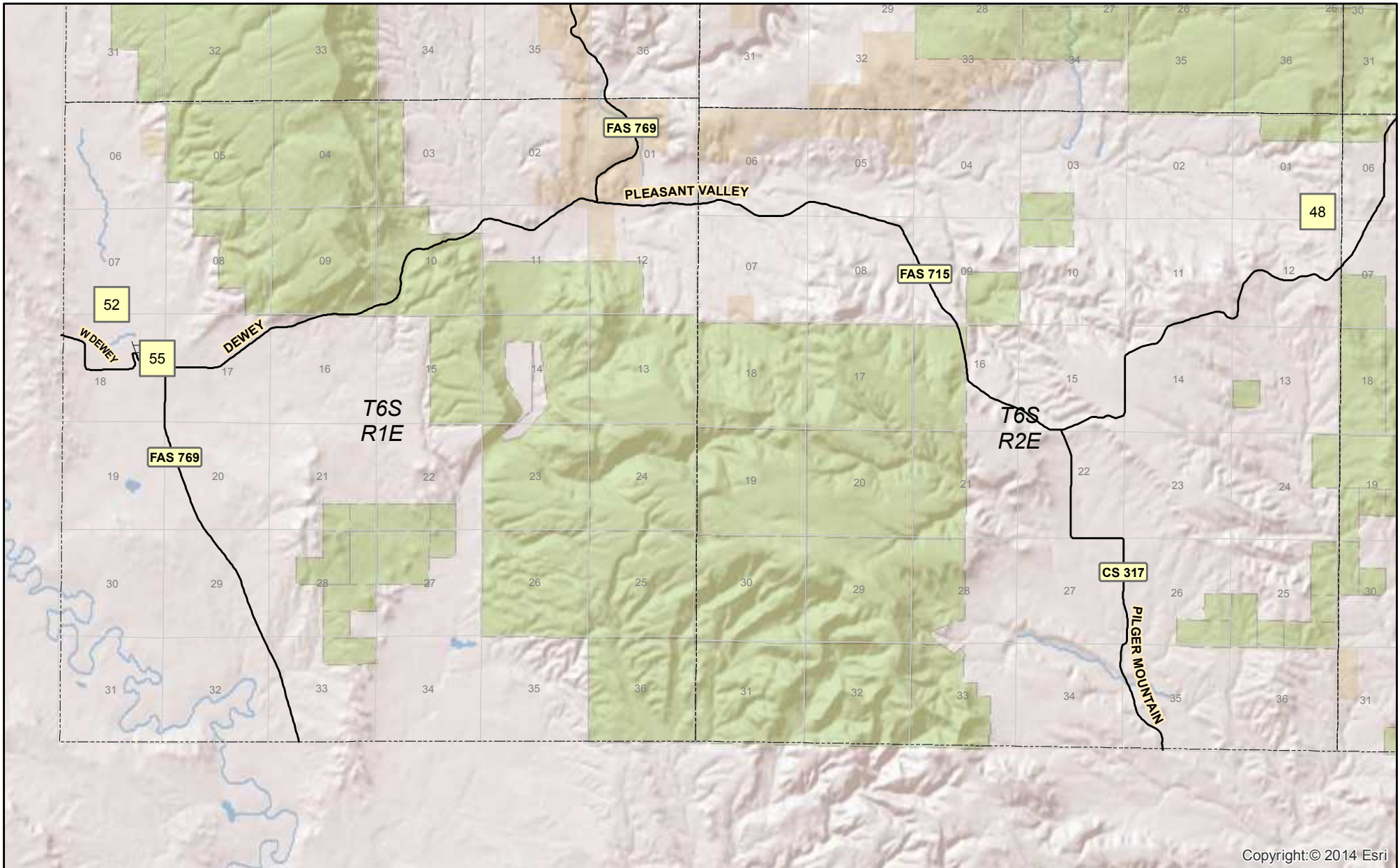
Land

- | | | | |
|------|--|------|--|
| CSP | | USFS | |
| BGNG | | JCNM | |
| BLM | | WCNP | |









Roads

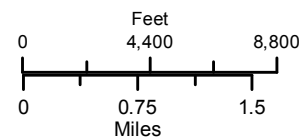
- | | |
|--|----------------|
| | SD HWY |
| | US HWY |
| | Other |
| | Forest Service |
| | County |








Copyright: © 2014 Esri

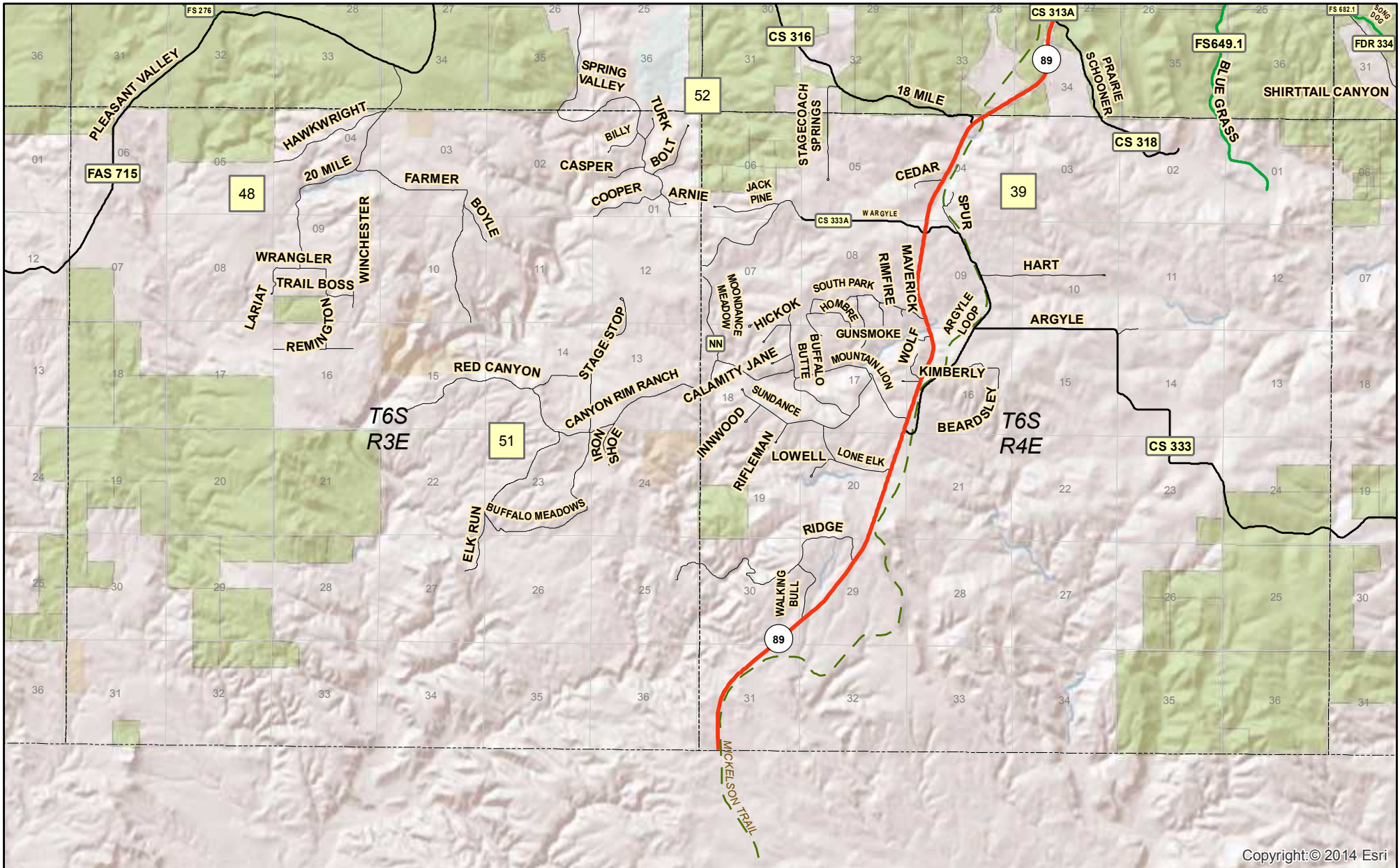
Land

CSP		USFS	
BGNG		JCNM	
BLM		WCNP	



Roads

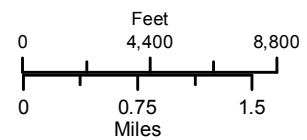
	SD HWY
	US HWY
	Other
	Forest Service
	County



Copyright: © 2014 Esri

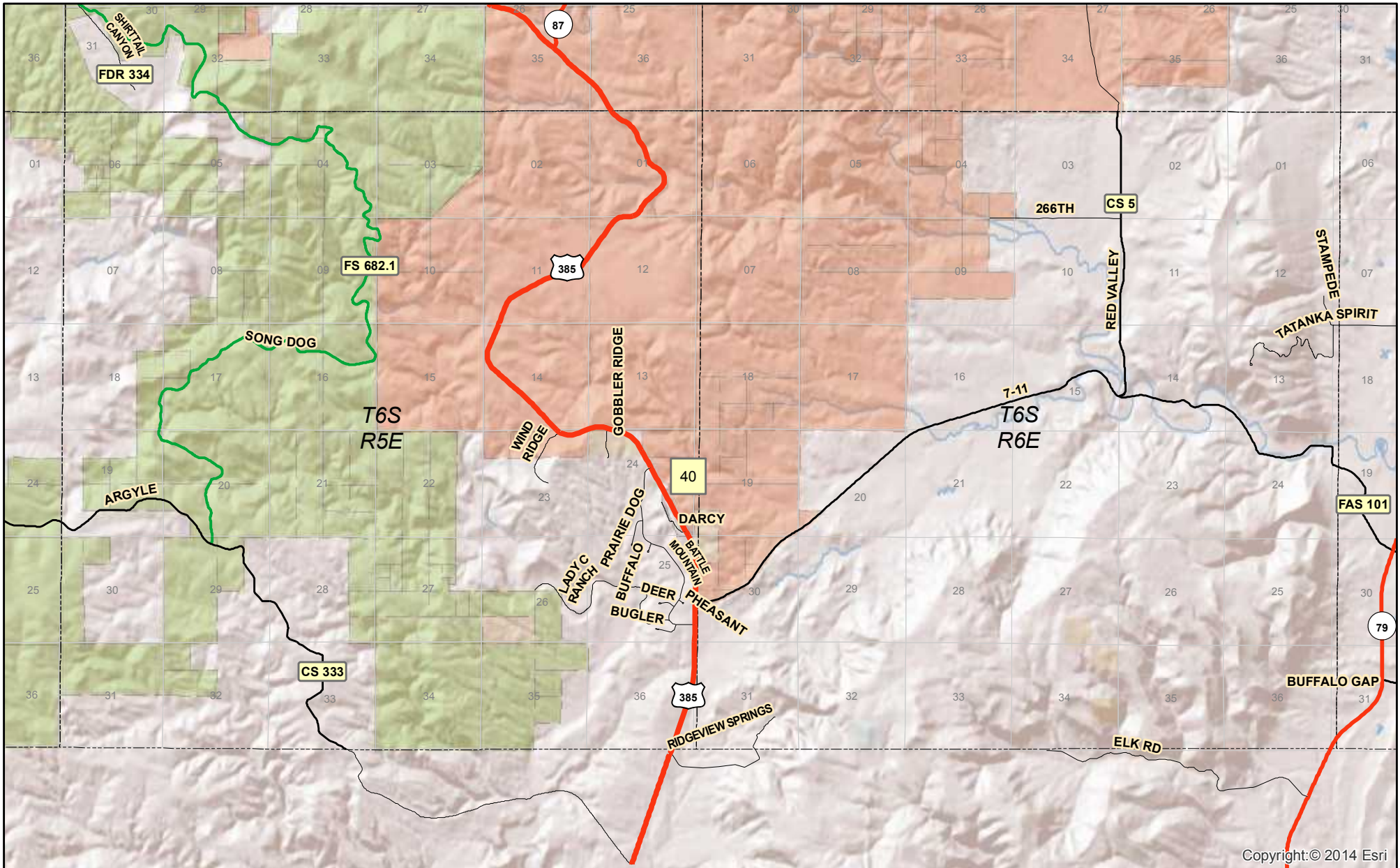
Land

CSP		USFS	
BGNG		JCNM	
BLM		WCNP	



Roads

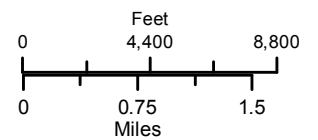
	SD HWY
	US HWY
	Other
	Forest Service
	County



Copyright: © 2014 Esri

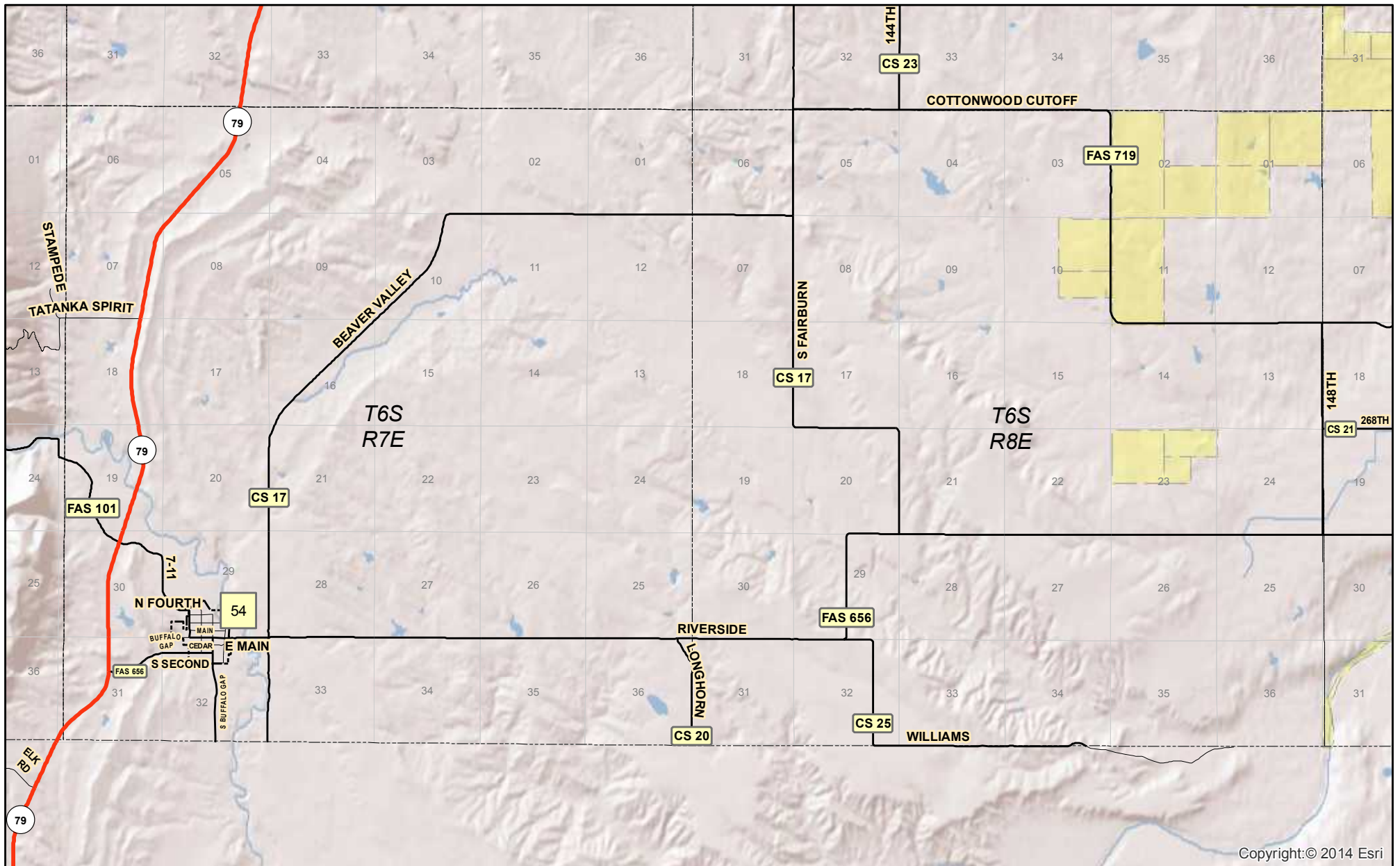
Land

- | | | | |
|------|--|------|--|
| CSP | | USFS | |
| BGNG | | JCNM | |
| BLM | | WCNP | |



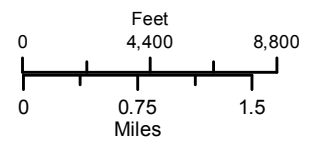
Roads

- SD HWY
- US HWY
- Other
- Forest Service
- County



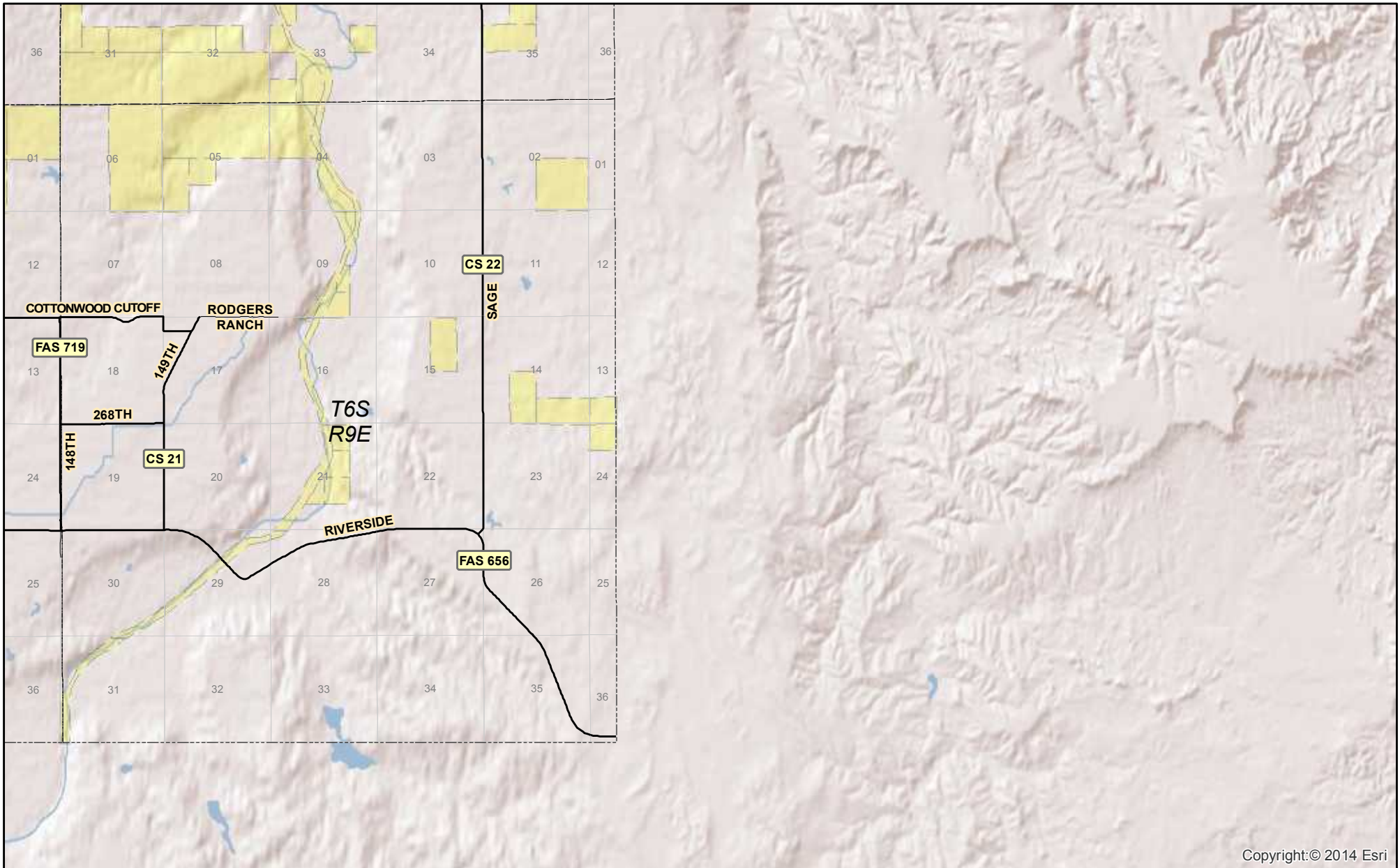
Land

CSP	USFS	
BGNG	JCNM	
BLM	WCNP	









Roads

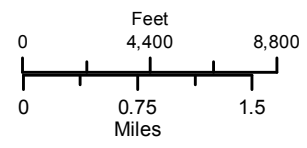
—	SD HWY
—	US HWY
—	Other
—	Forest Service
—	County





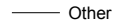

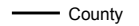
Copyright: © 2014 Esri

Land

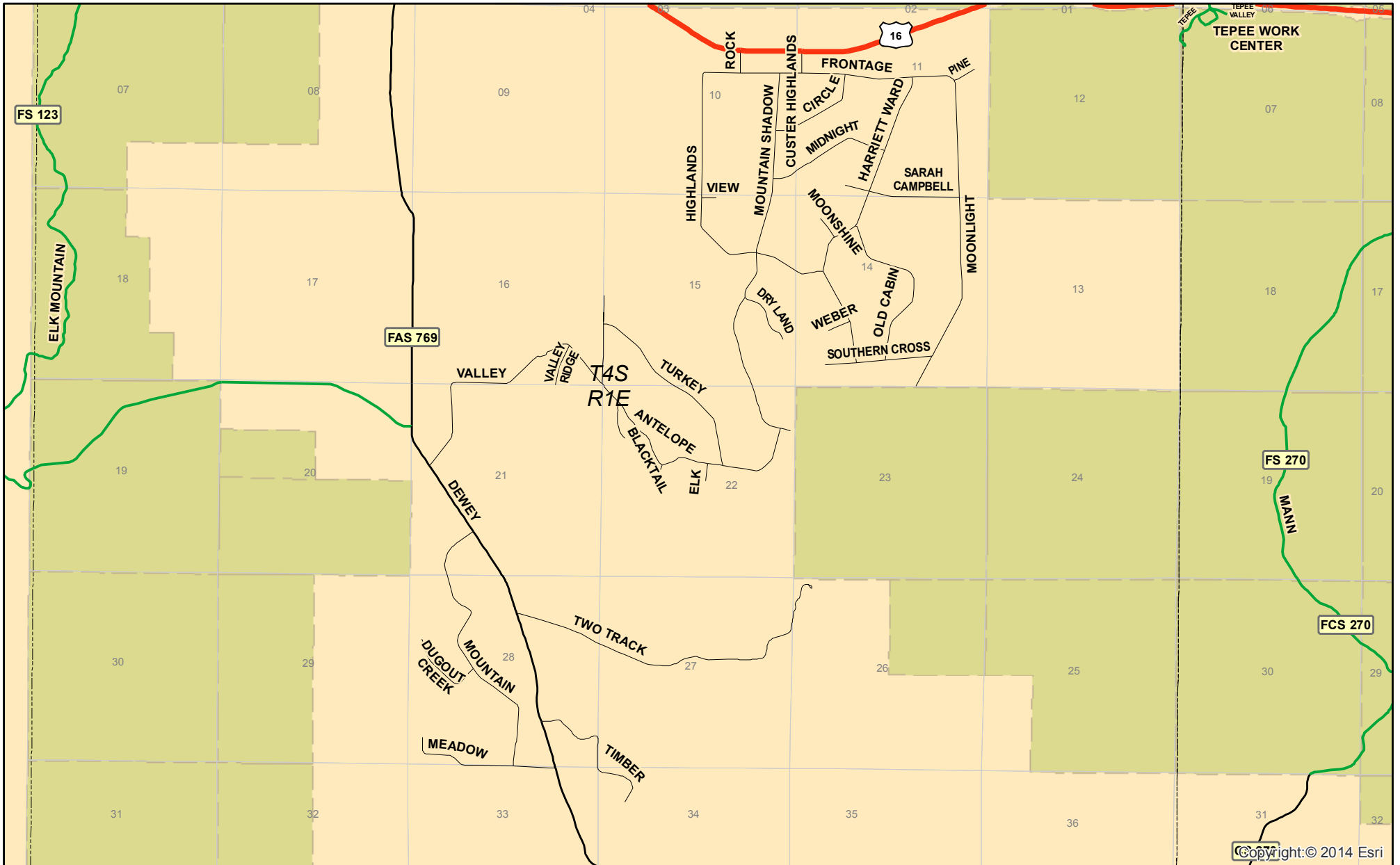
- | | | | |
|------|---|------|---|
| CSP |  | USFS |  |
| BGNG |  | JCNM |  |
| BLM |  | WCNP |  |



Roads

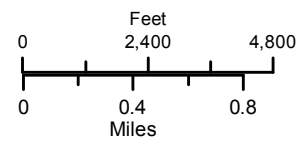
-  SD HWY
-  US HWY
-  Other
-  Forest Service
-  County

CUSTER HIGHLANDS-ELK MOUNTAIN



Land

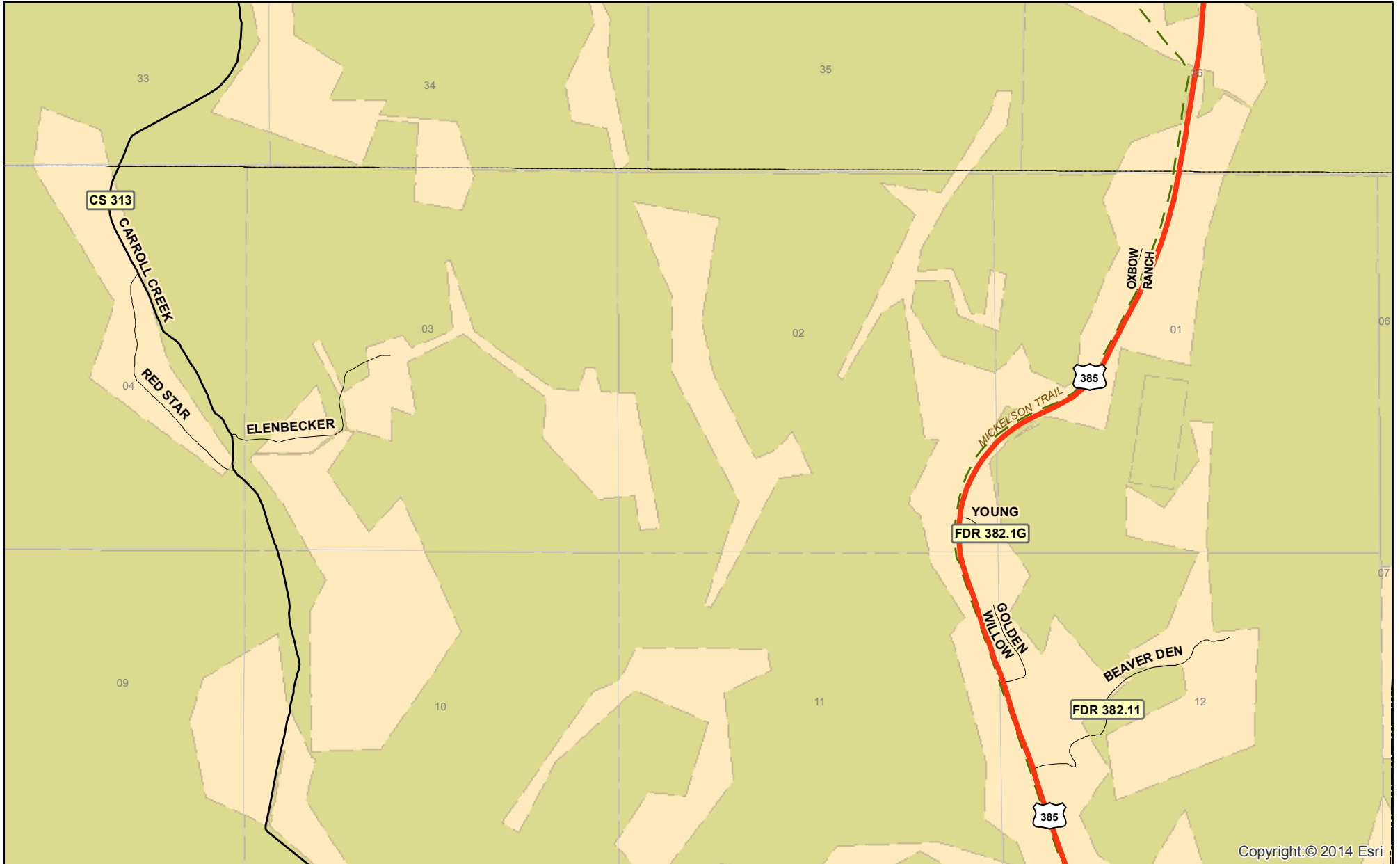
CSP	USFS
BGNG	JCNM
BLM	WCNP



Roads

—	SD HWY
—	US HWY
—	Other
—	Forest Service
—	County

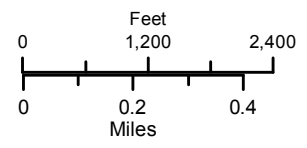
CARROLL CREEK-BEAVER DEN



Copyright: © 2014 Esri

Land

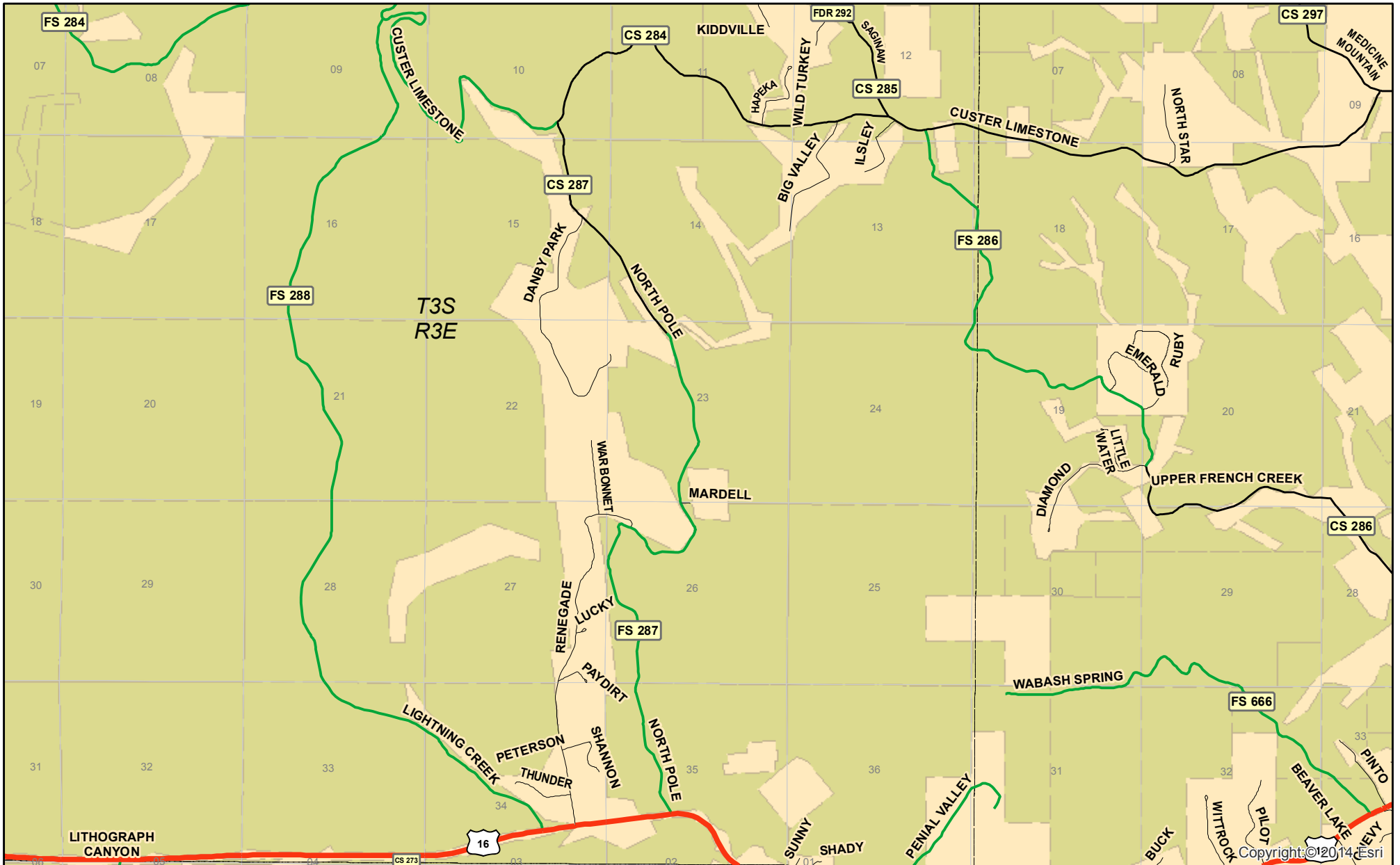
CSP		USFS	
BGNG		JCNM	
BLM		WCNP	



Roads

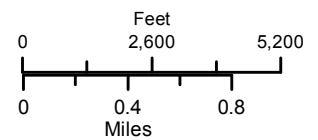
	SD HWY
	US HWY
	Other
	Forest Service
	County

RENEGADE PASS-NORTH POLE



Land

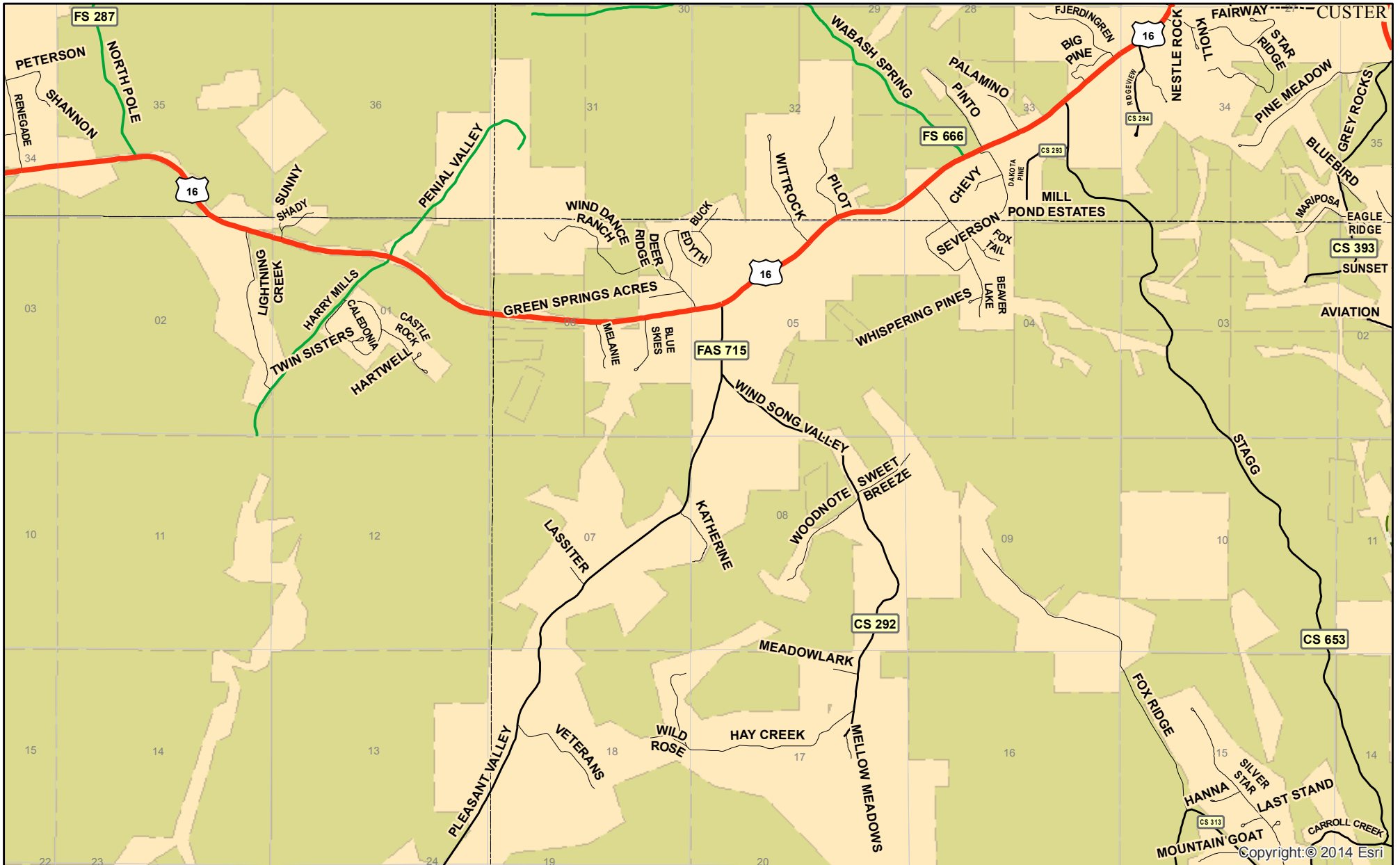
CSP	USFS
BGNG	JCNM
BLM	WCNP



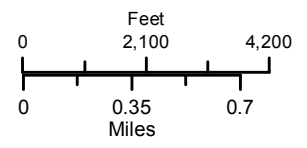
Roads

SD HWY
US HWY
Other
Forest Service
County

FOUR MILE--UPPER PLEASANT VALLEY

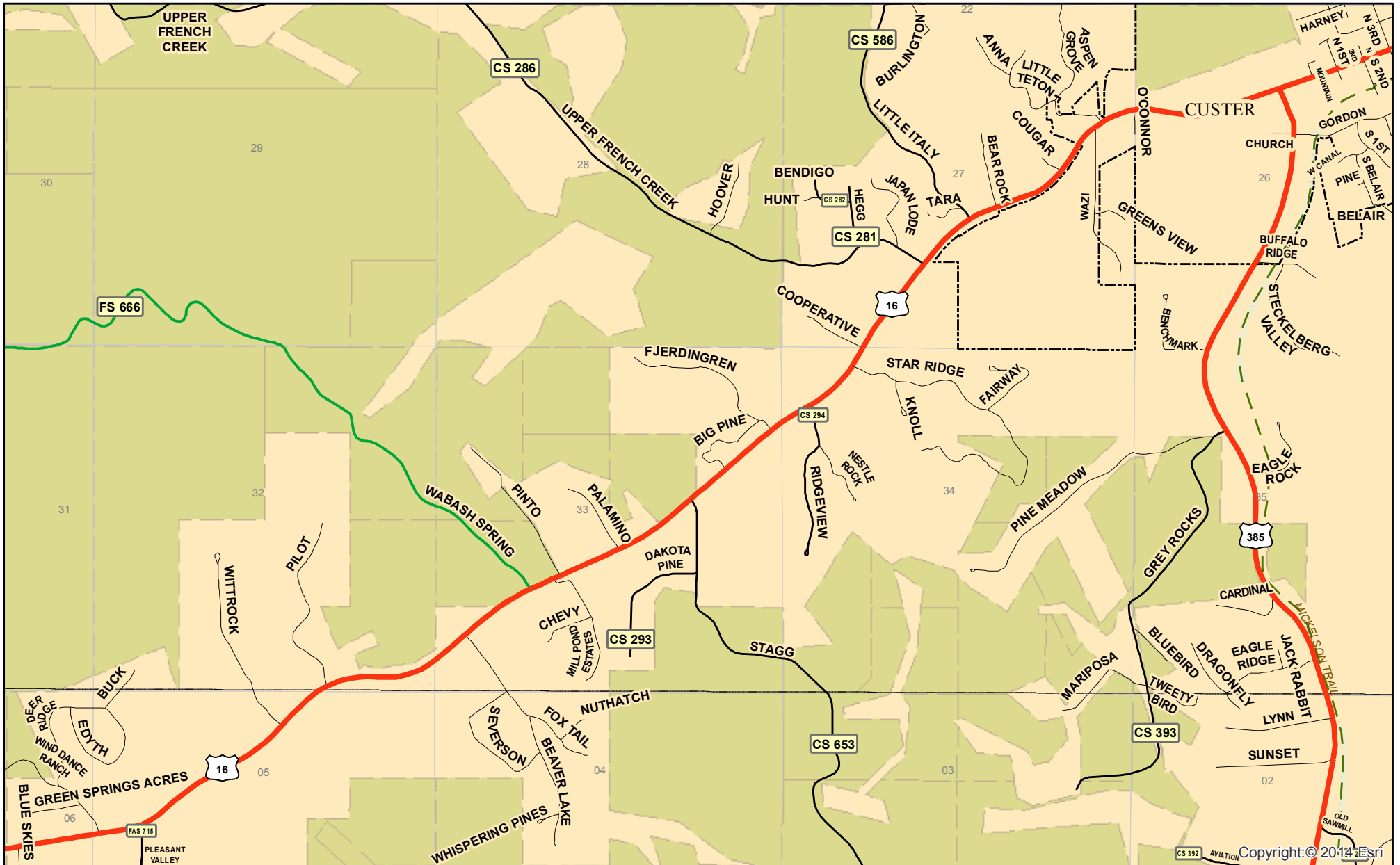


- Land**
- CSP USFS
 - BGNG JCNM
 - BLM WCNP



- Roads**
- SD HWY
 - US HWY
 - Other
 - Forest Service
 - County

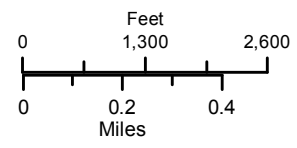
BEAVER LAKE-RIDGE VIEW



Copyright: © 2014 Esri

Land

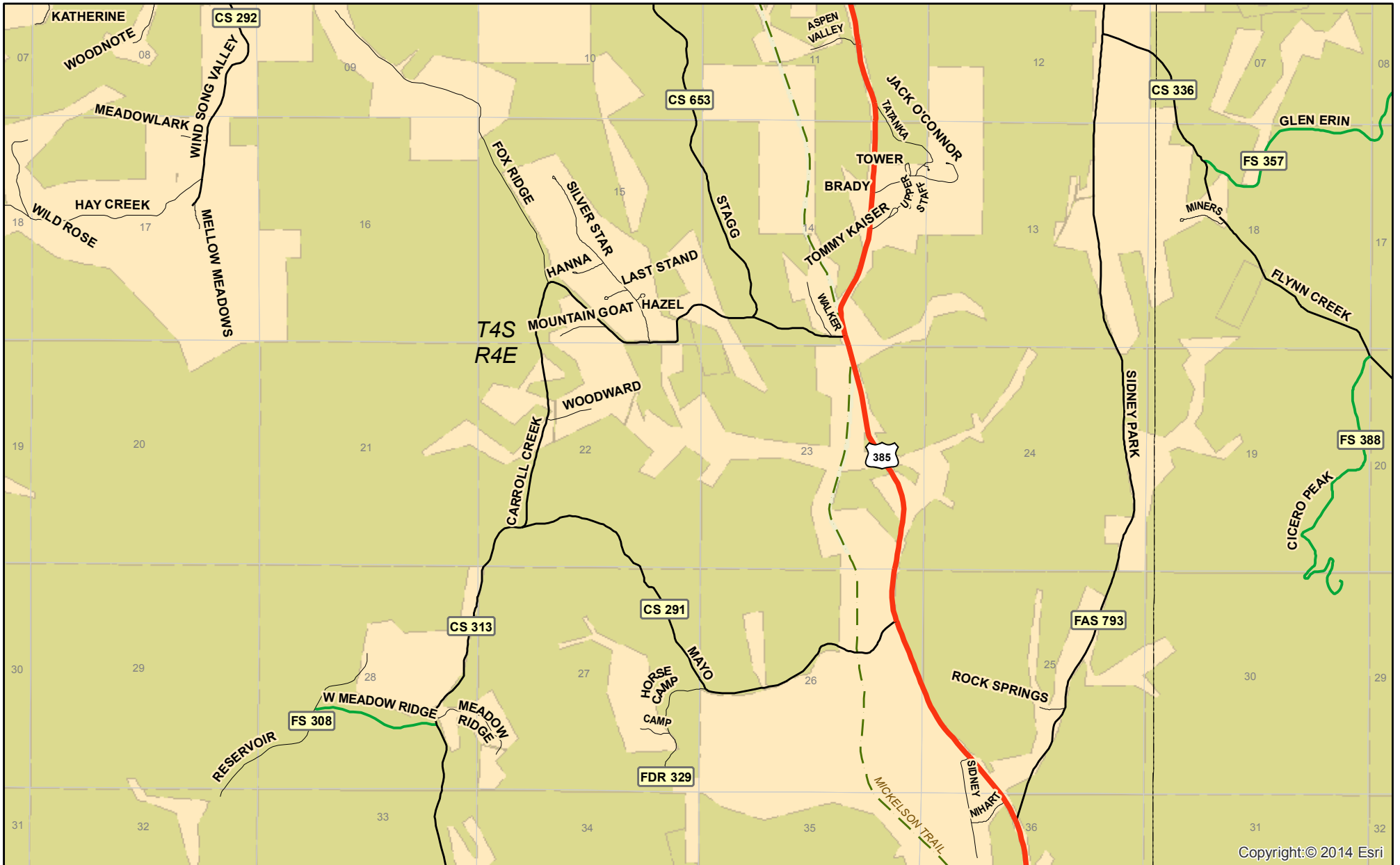
CSP	USFS
BGNG	JCNM
BLM	WCNP



Roads

—	SD HWY
—	US HWY
—	Other
—	Forest Service
—	County

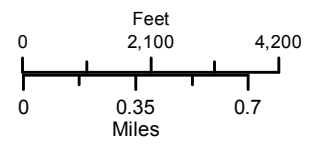
SOUTHWEST OF CUSTER



Copyright: © 2014 Esri

Land

- | | | | |
|------|--|------|--|
| CSP | | USFS | |
| BGNG | | JCNM | |
| BLM | | WCNP | |



Roads

- SD HWY
- US HWY
- Other
- Forest Service
- County

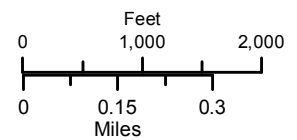
LITTLE ITALY-STAGECOACH CROSSINGS



Copyright: © 2014 Esri

Land

- | | | | |
|------|--|------|--|
| CSP | | USFS | |
| BGNG | | JCNM | |
| BLM | | WCNP | |



Roads







- SD HWY
- US HWY
- Other
- Forest Service
- County

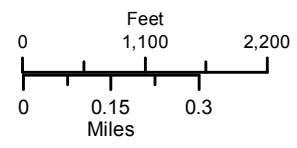
WOODFORD








Copyright: © 2014 Esri

Land

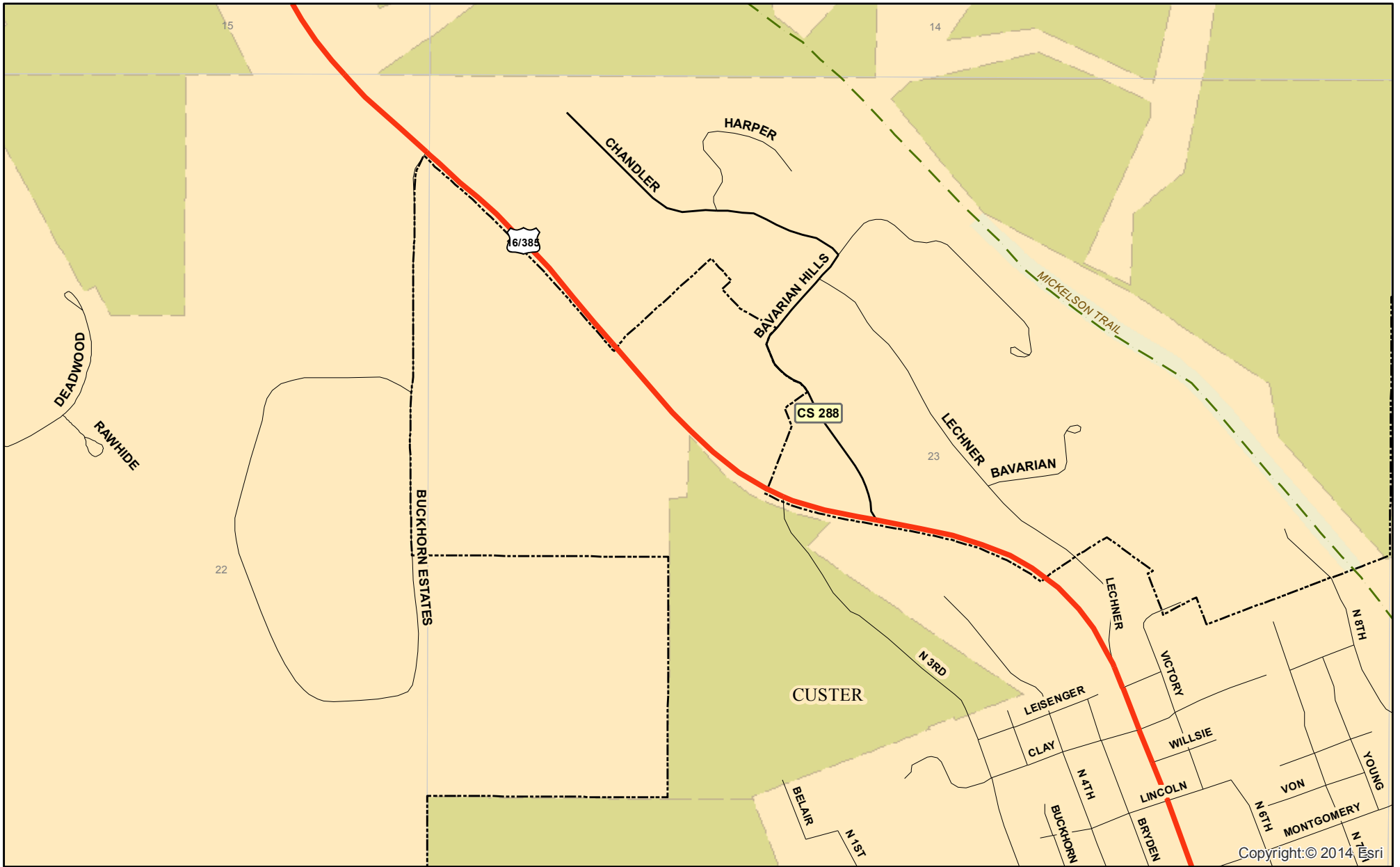
- | | | | |
|------|---|------|---|
| CSP |  | USFS |  |
| BGNG |  | JCNM |  |
| BLM |  | WCNP |  |



Roads

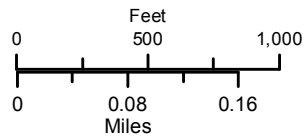
-  SD HWY
-  US HWY
-  Other
-  Forest Service
-  County

BAVARIAN HILLS



Land

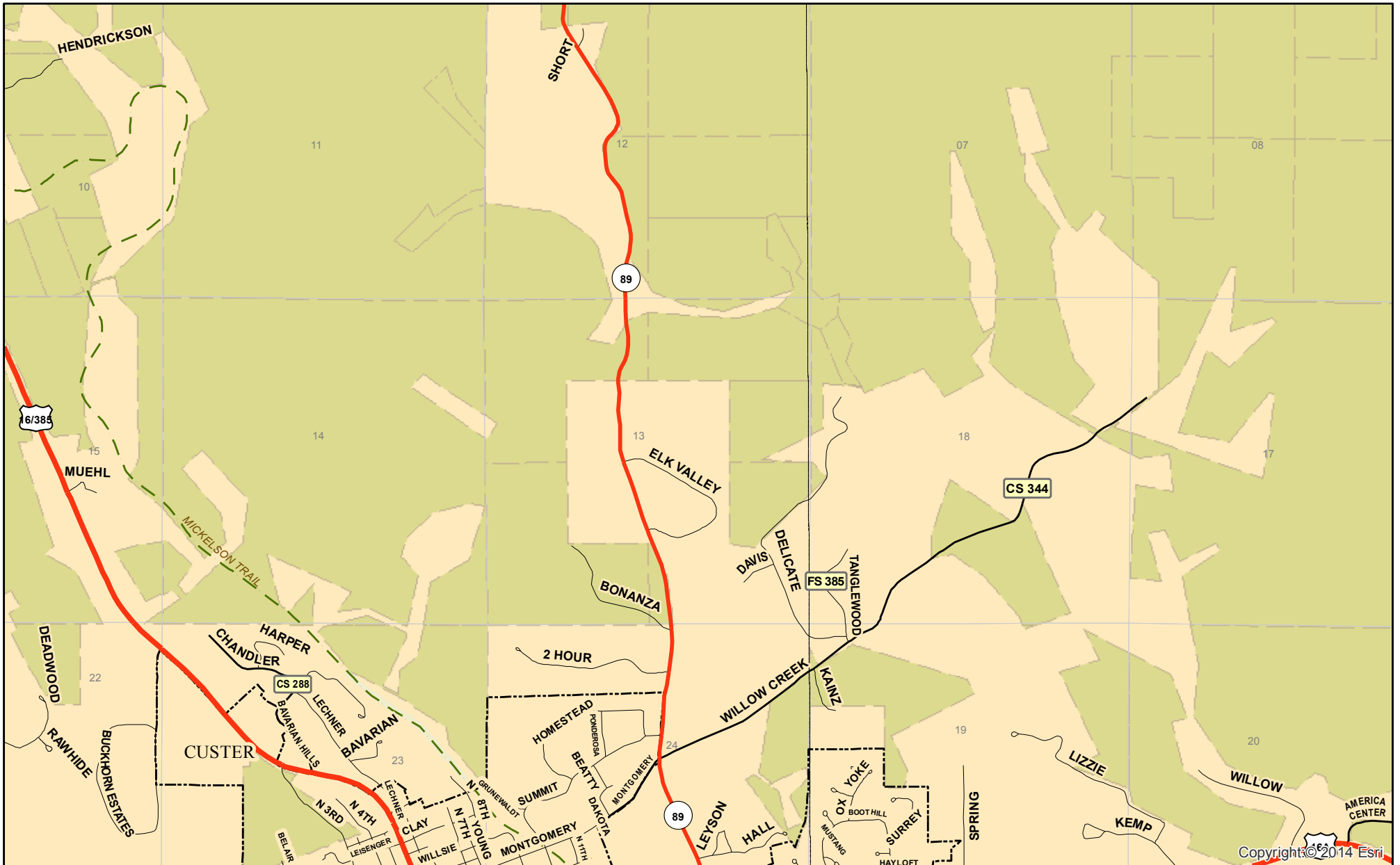
CSP	USFS	USFS
BGNG	JCNM	JCNM
BLM	WCNP	WCNP



Roads

SD HWY	SD HWY
US HWY	US HWY
Other	Other
Forest Service	Forest Service
County	County

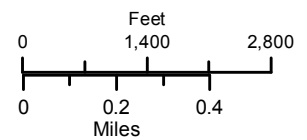
LOWER SYLVAN LAKE RD



Copyright © 2014 Esri

Land

CSP		USFS	
BGNG		JCNM	
BLM		WCNP	



Roads

	SD HWY
	US HWY
	Other
	Forest Service
	County

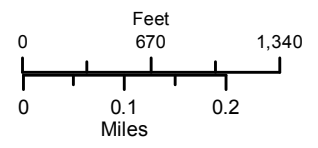
BOOT HILL-GRANITE HEIGHTS



Copyright: © 2014 Esri

Land

- | | | | |
|------|--|------|--|
| CSP | | USFS | |
| BGNG | | JCNM | |
| BLM | | WCNP | |



Roads

- SD HWY
- US HWY
- Other
- Forest Service
- County

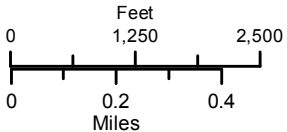
AMERICA CENTER RD



Copyright: © 2014 Esri

Land

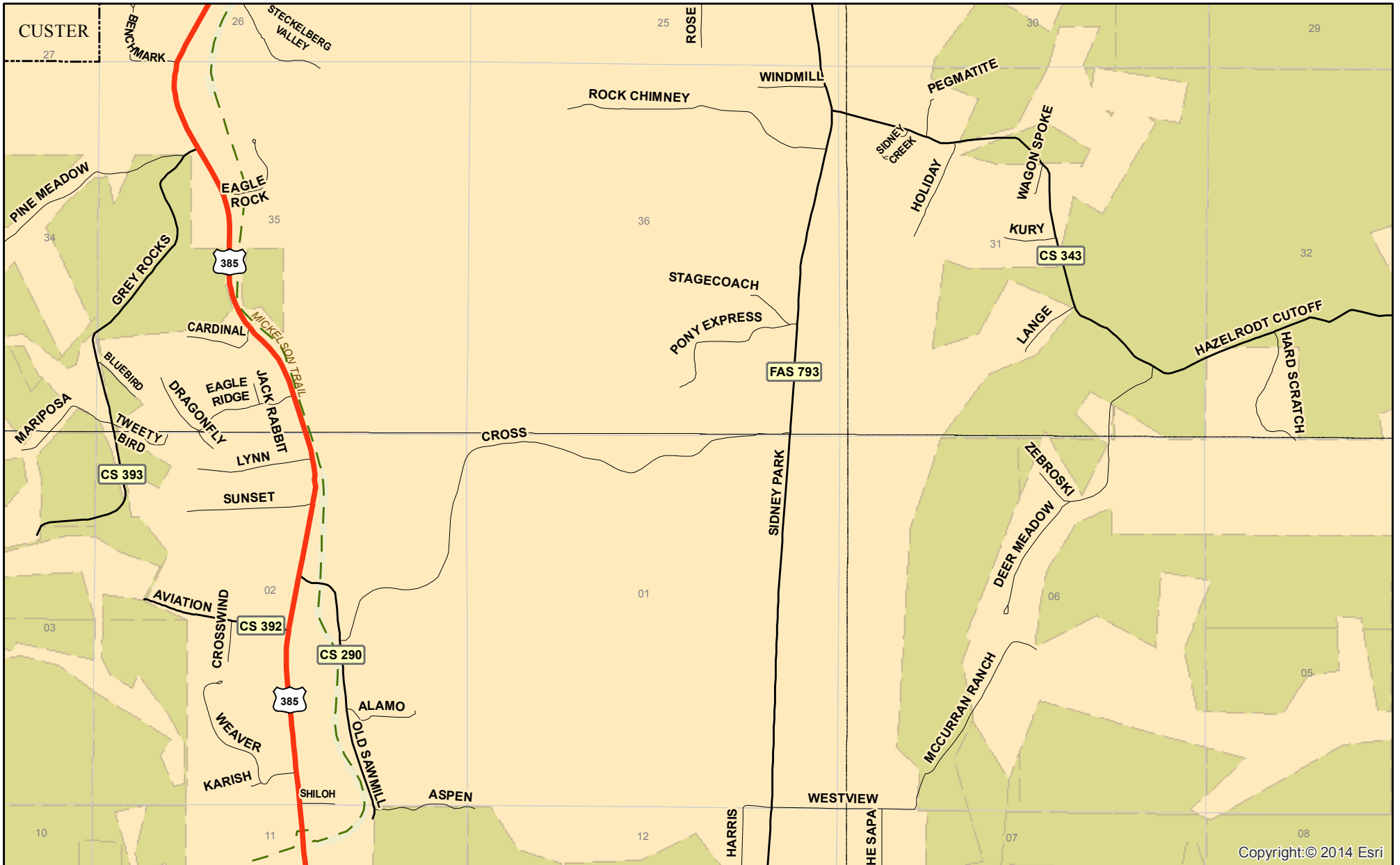
- | | | | |
|------|--|------|--|
| CSP | | USFS | |
| BGNG | | JCNM | |
| BLM | | WCNP | |



Roads

- SD HWY
- US HWY
- Other
- Forest Service
- County

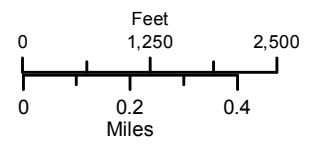
SUBDIVISIONS SOUTH OF CUSTER



Copyright: © 2014 Esri

Land

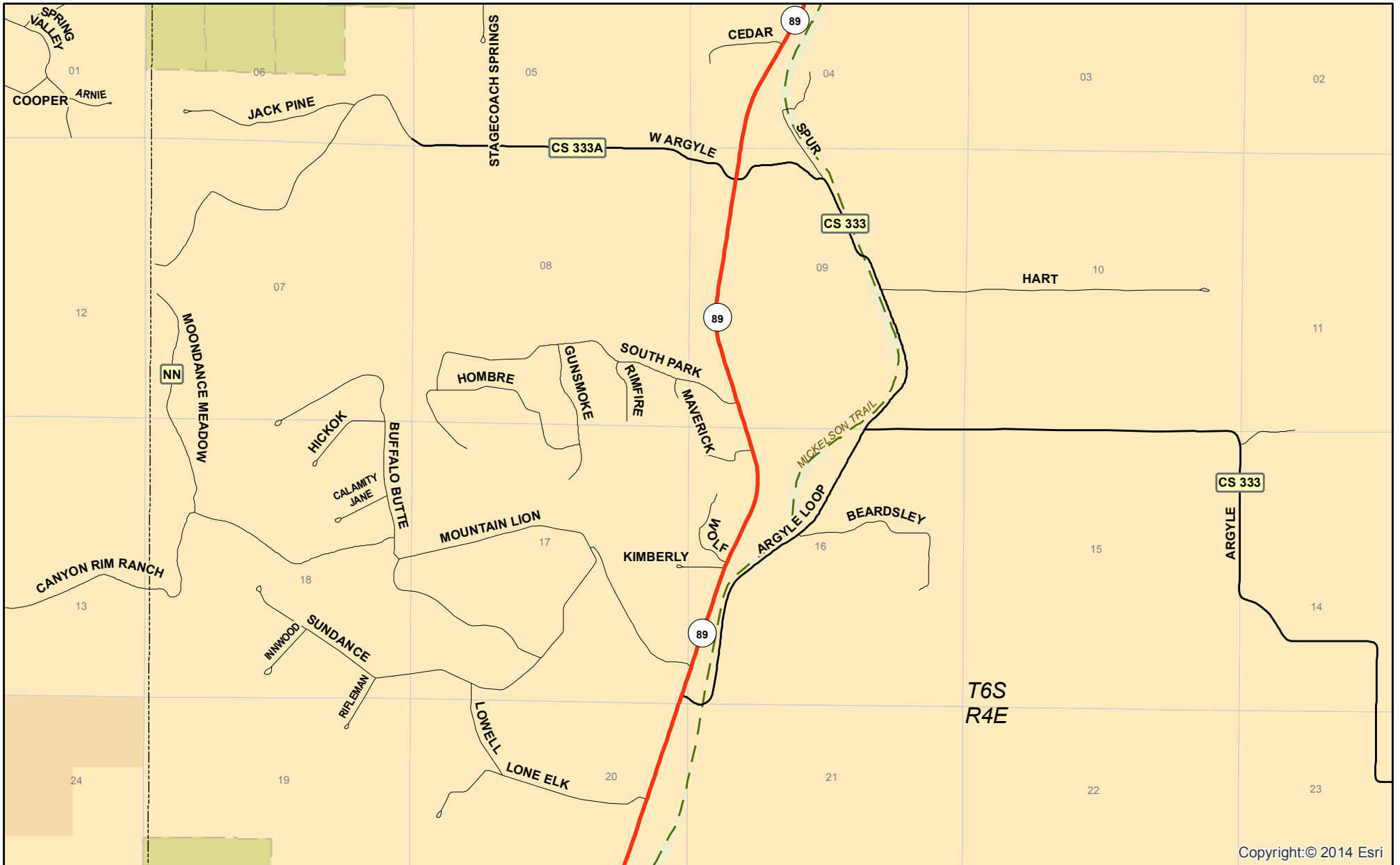
- | | | | |
|------|--|------|--|
| CSP | | USFS | |
| BGNG | | JCNM | |
| BLM | | WCNP | |



Roads

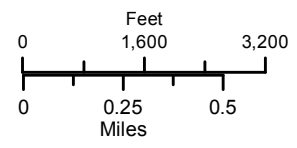
- SD HWY
- US HWY
- Other
- Forest Service
- County

LONE ELK-ARGYLE-SOUTH PARK



Land

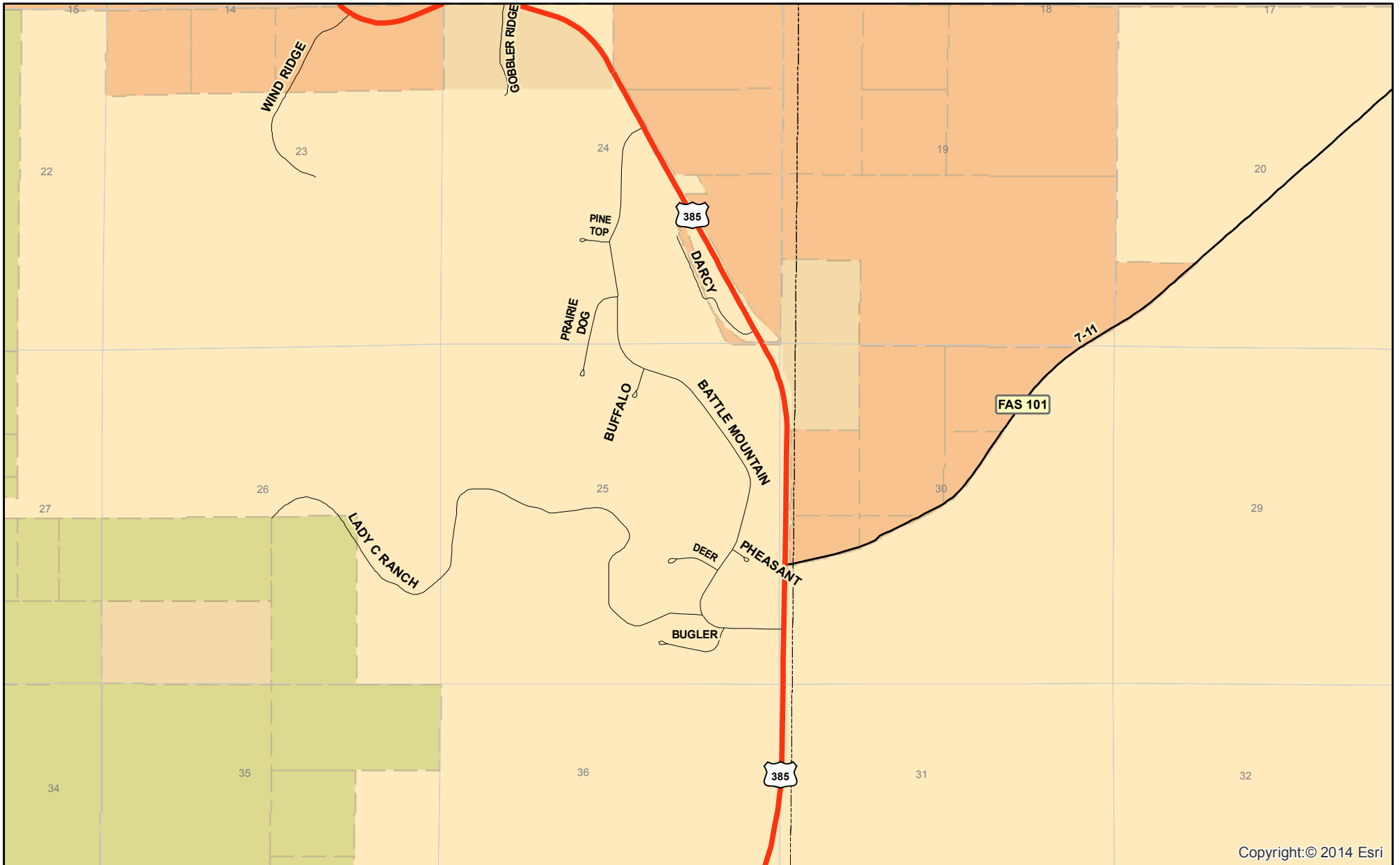
CSP	USFS
BGNG	JCNM
BLM	WCNP



Roads







SD HWY
US HWY
Other
Forest Service
County

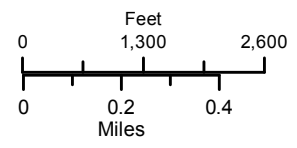
BATTLE MOUNTAIN








Copyright: © 2014 Esri

Land

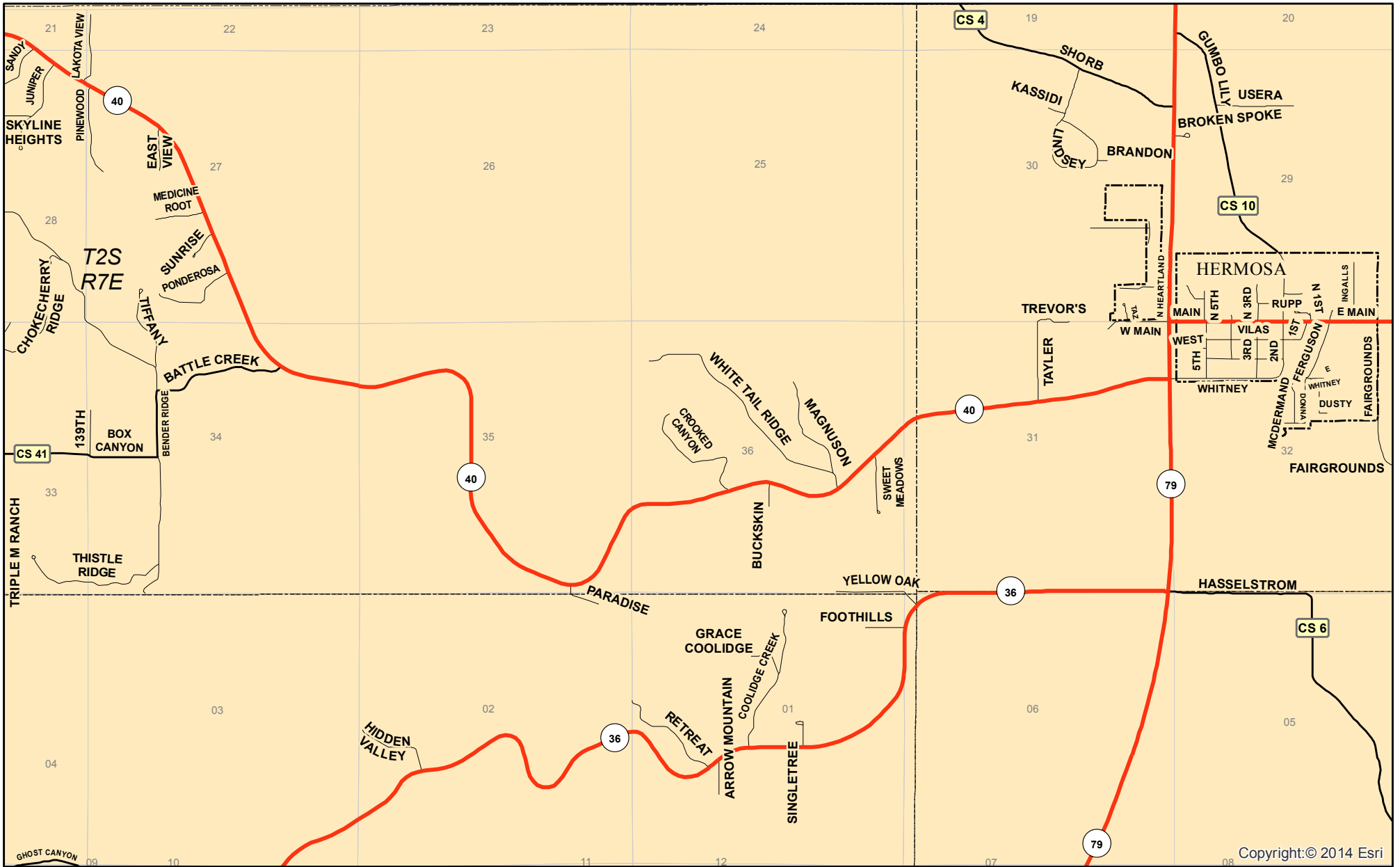
- | | | | |
|------|---|------|---|
| CSP |  | USFS |  |
| BGNG |  | JCNM |  |
| BLM |  | WCNP |  |



Roads

-  SD HWY
-  US HWY
-  Other
-  Forest Service
-  County

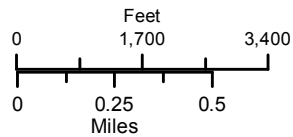
HWY 40 & HWY 36



Copyright: © 2014 Esri

Land

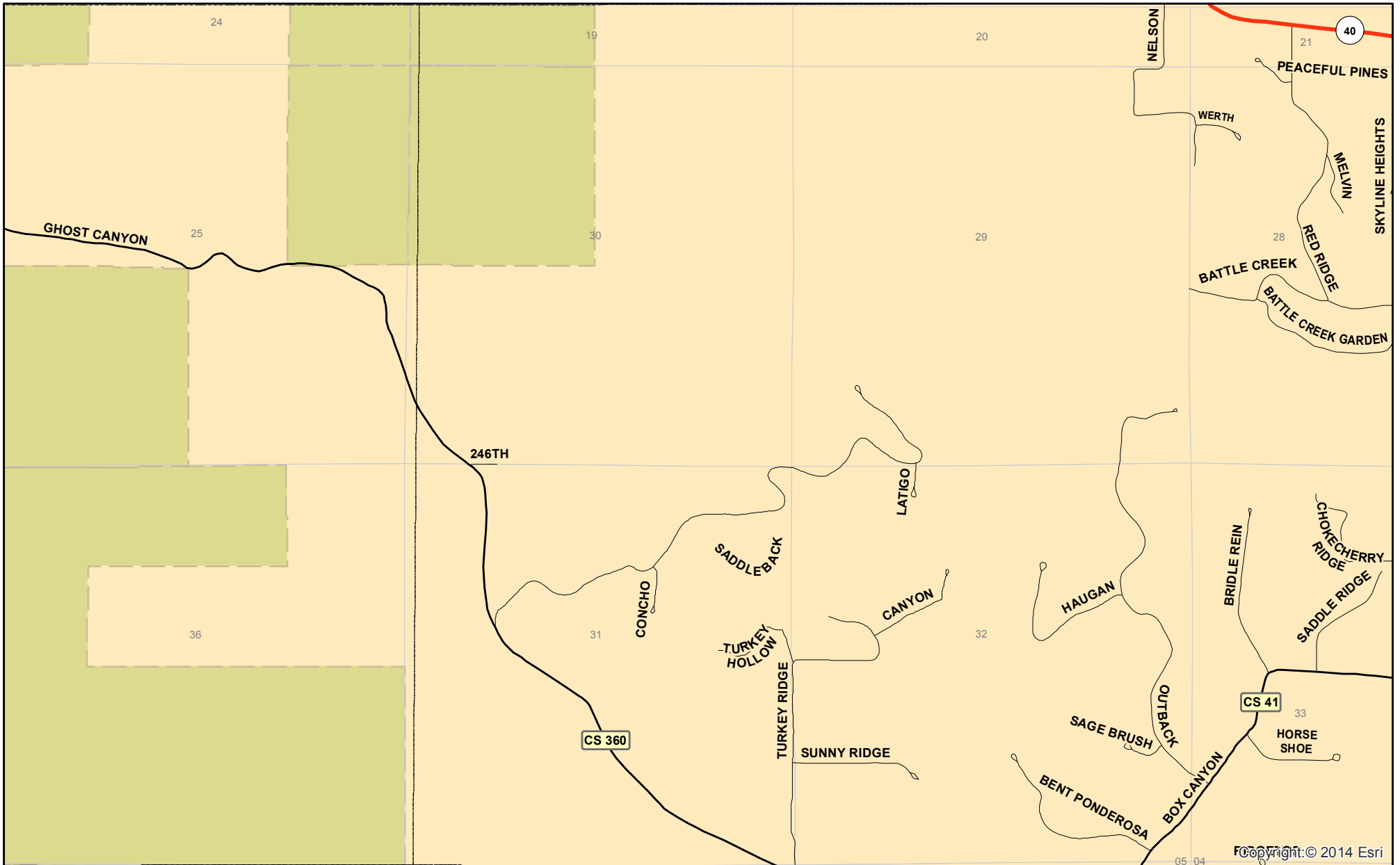
CSP	USFS
BGNG	JCNM
BLM	WCNP



Roads

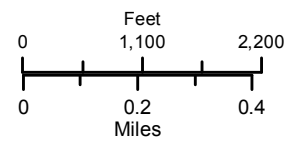
- SD HWY
- US HWY
- Other
- Forest Service
- County

GHOST CANYON



Land

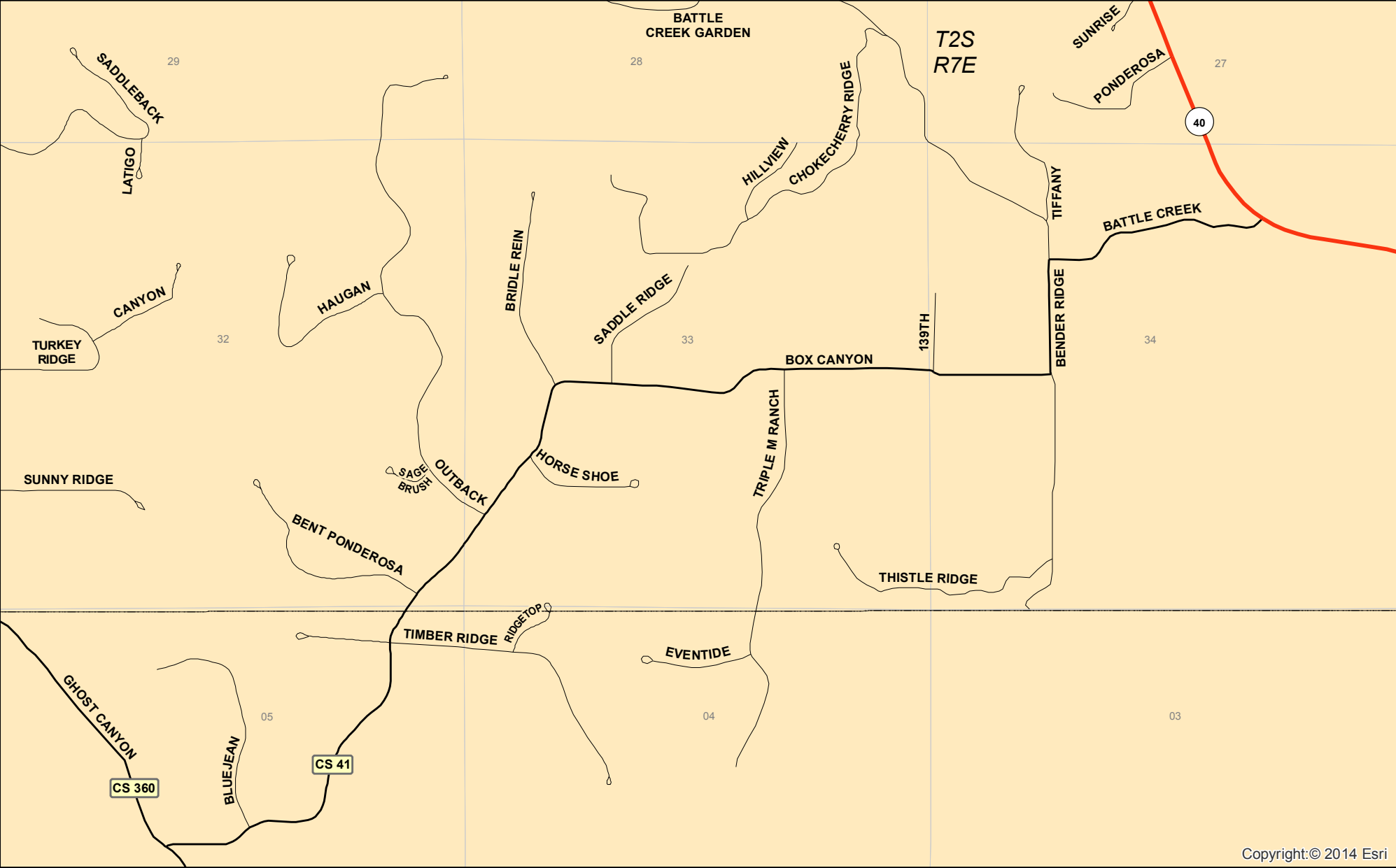
CSP	USFS	
BGNG	JCNM	
BLM	WCNP	



Roads

—	SD HWY
—	US HWY
—	Other
—	Forest Service
—	County

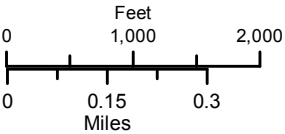
BOX CANYON



Copyright: © 2014 Esri

Land

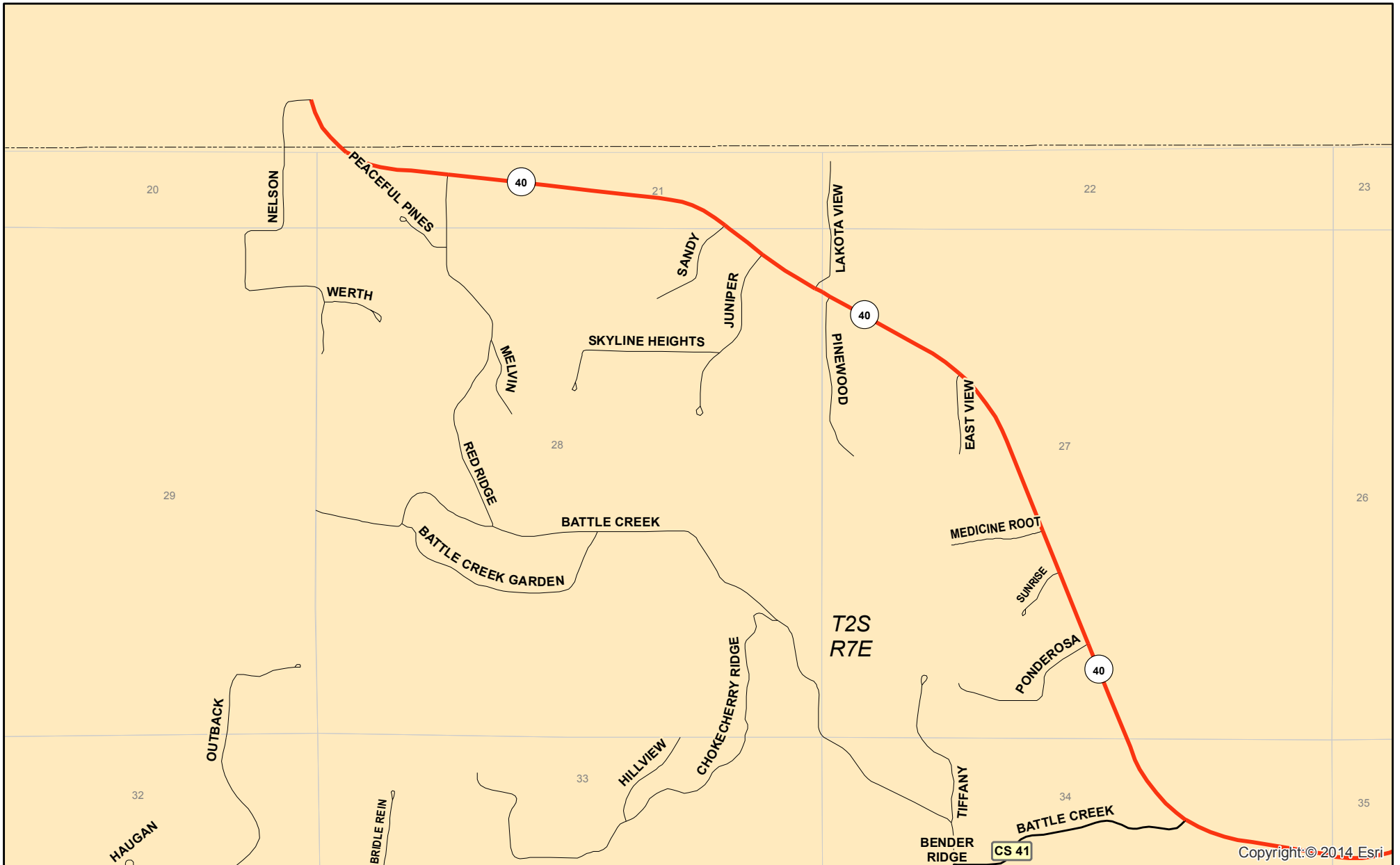
- | | | | |
|------|--|------|--|
| CSP | | USFS | |
| BGNG | | JCNM | |
| BLM | | WCNP | |



Roads

- SD HWY
- US HWY
- Other
- Forest Service
- County

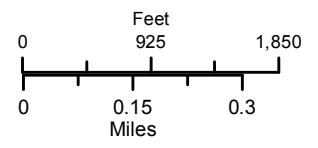
BATTLE CREEK



Copyright: © 2014 Esri

Land

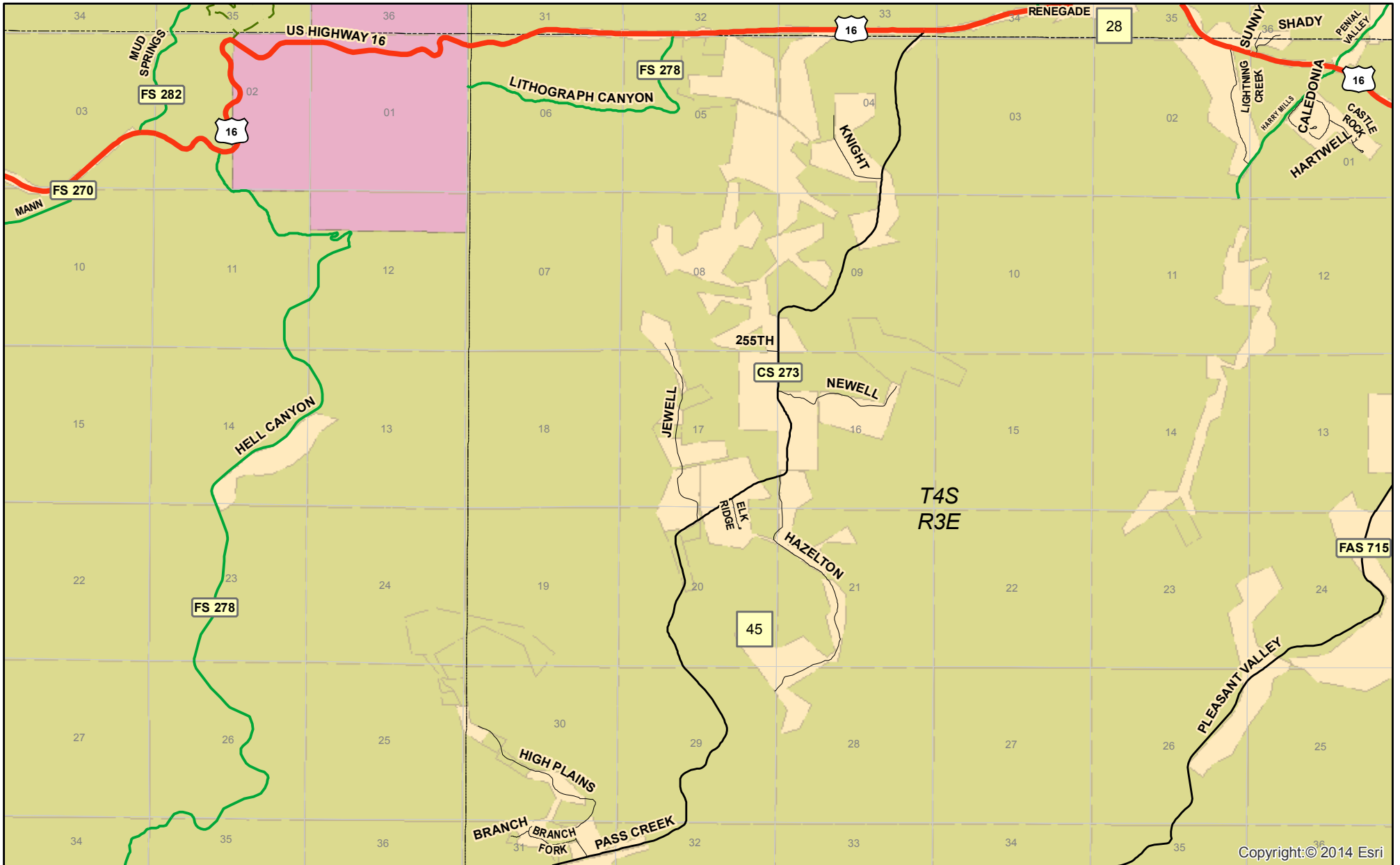
CSP	USFS
BGNG	JCNM
BLM	WCNP



Roads

SD HWY
US HWY
Other
Forest Service
County

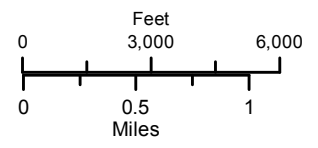
PASS CREEK



Copyright: © 2014 Esri

Land

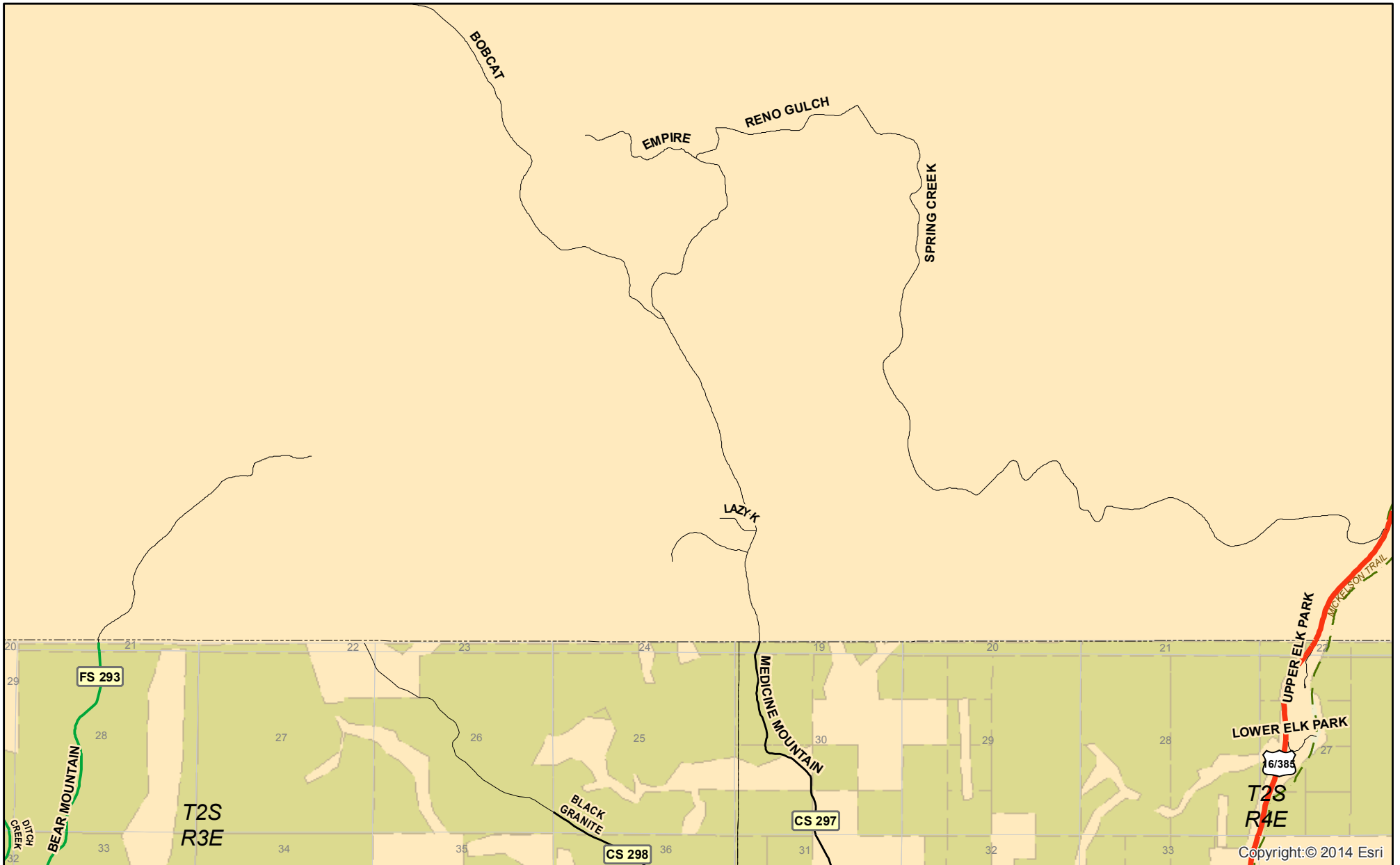
- | | | | |
|------|--|------|--|
| CSP | | USFS | |
| BGNG | | JCNM | |
| BLM | | WCNP | |



Roads

- SD HWY
- US HWY
- Other
- Forest Service
- County

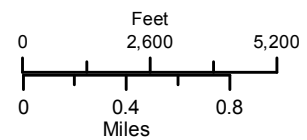
NORTH OF CUSTER



Copyright: © 2014 Esri

Land

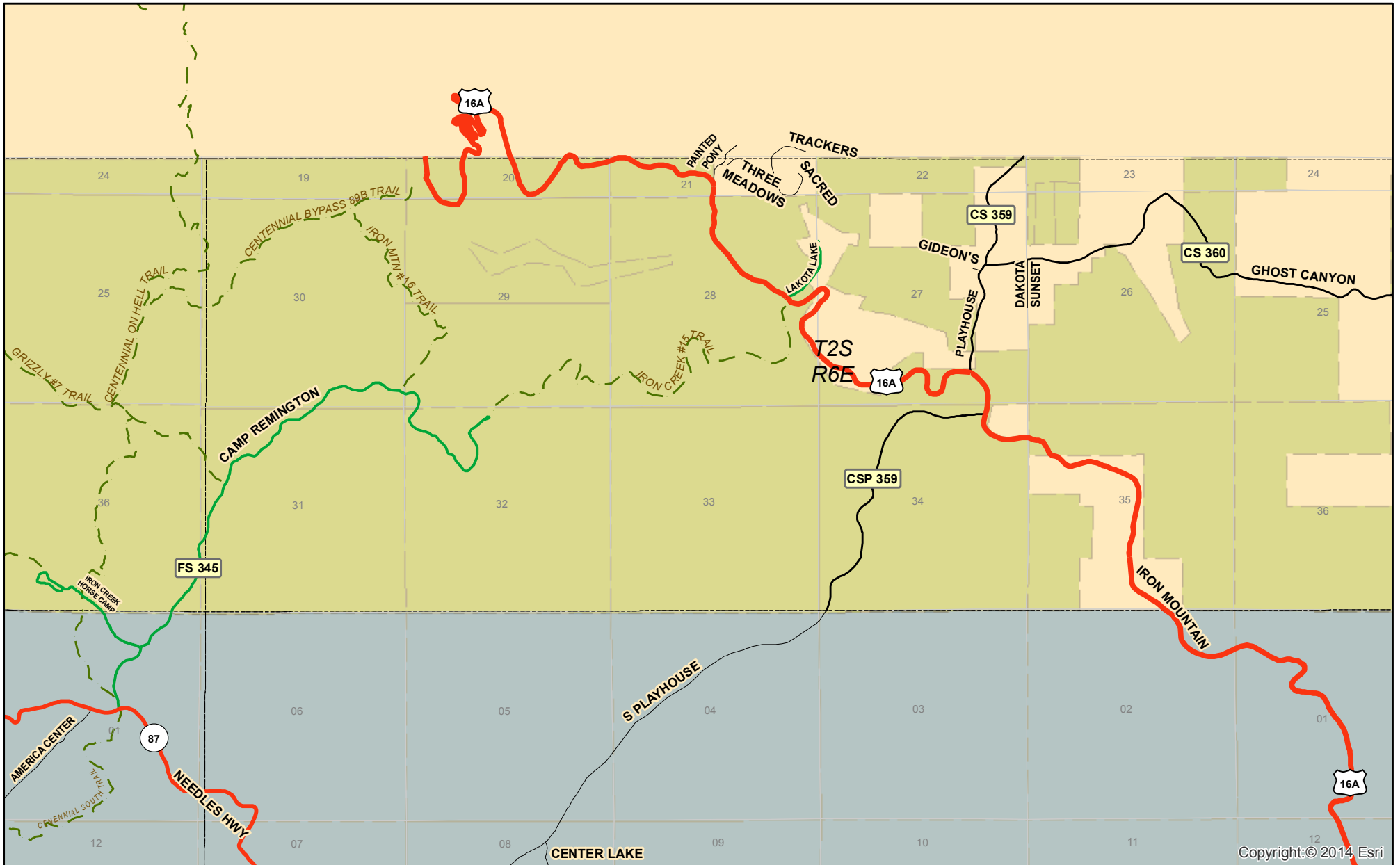
CSP	USFS	
BGNG	JCNM	
BLM	WCNP	



Roads

—	SD HWY
—	US HWY
—	Other
—	Forest Service
—	County

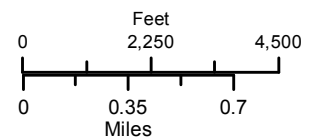
LAKOTA LAKES



Copyright: © 2014, Esri

Land

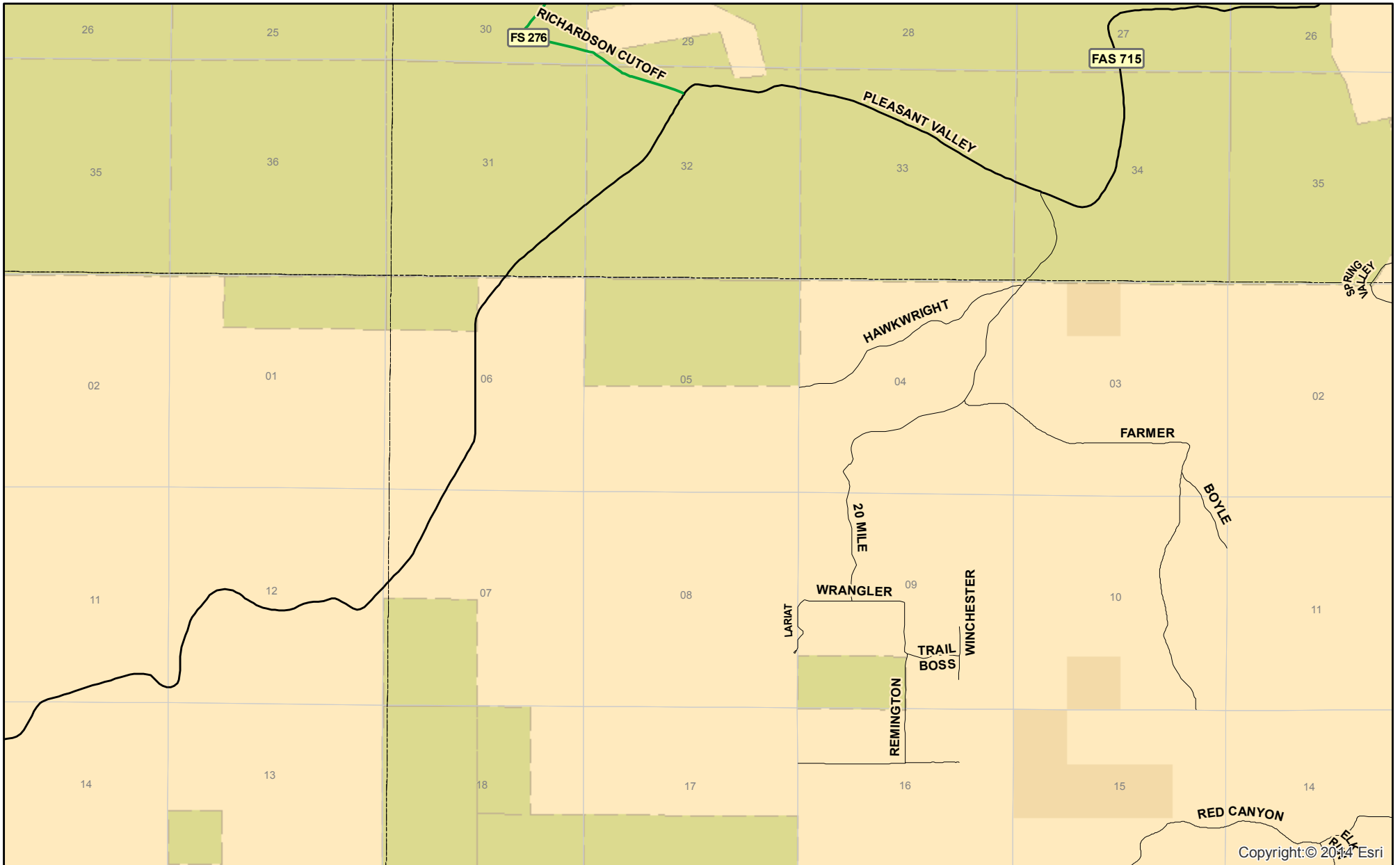
CSP		USFS	
BGNG		JCNM	
BLM		WCNP	



Roads

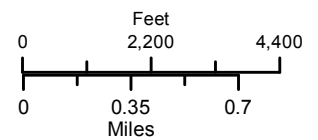
	SD HWY
	US HWY
	Other
	Forest Service
	County

SOUTH PLEASANT VALLEY



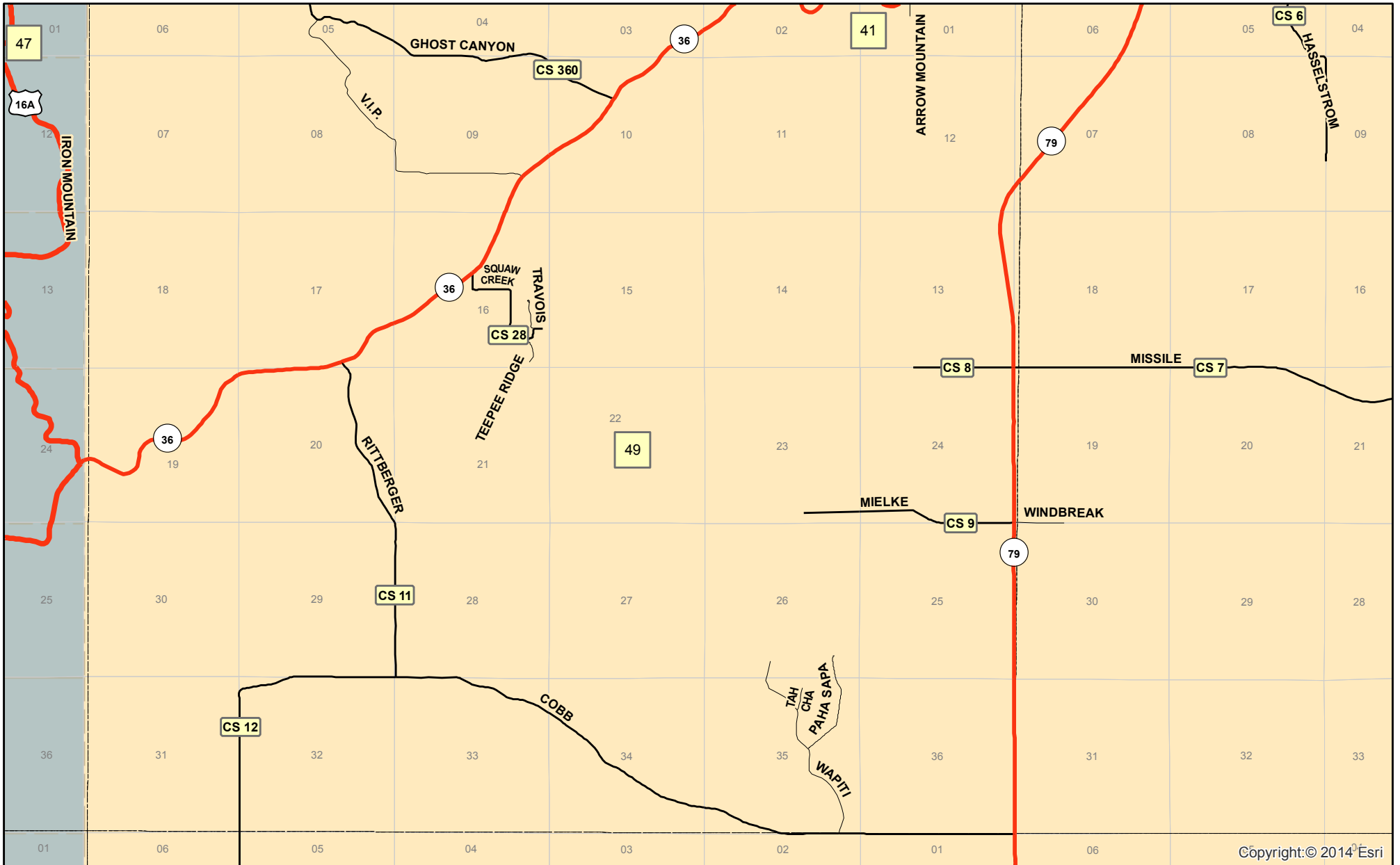
Copyright: © 2014 Esri

- Land**
- | | | | |
|------|--|------|--|
| CSP | | USFS | |
| BGNG | | JCNM | |
| BLM | | WCNP | |



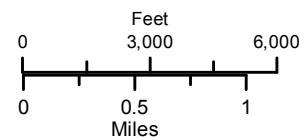
- Roads**
- SD HWY
 - US HWY
 - Other
 - Forest Service
 - County

HWY 36 & HWY 79



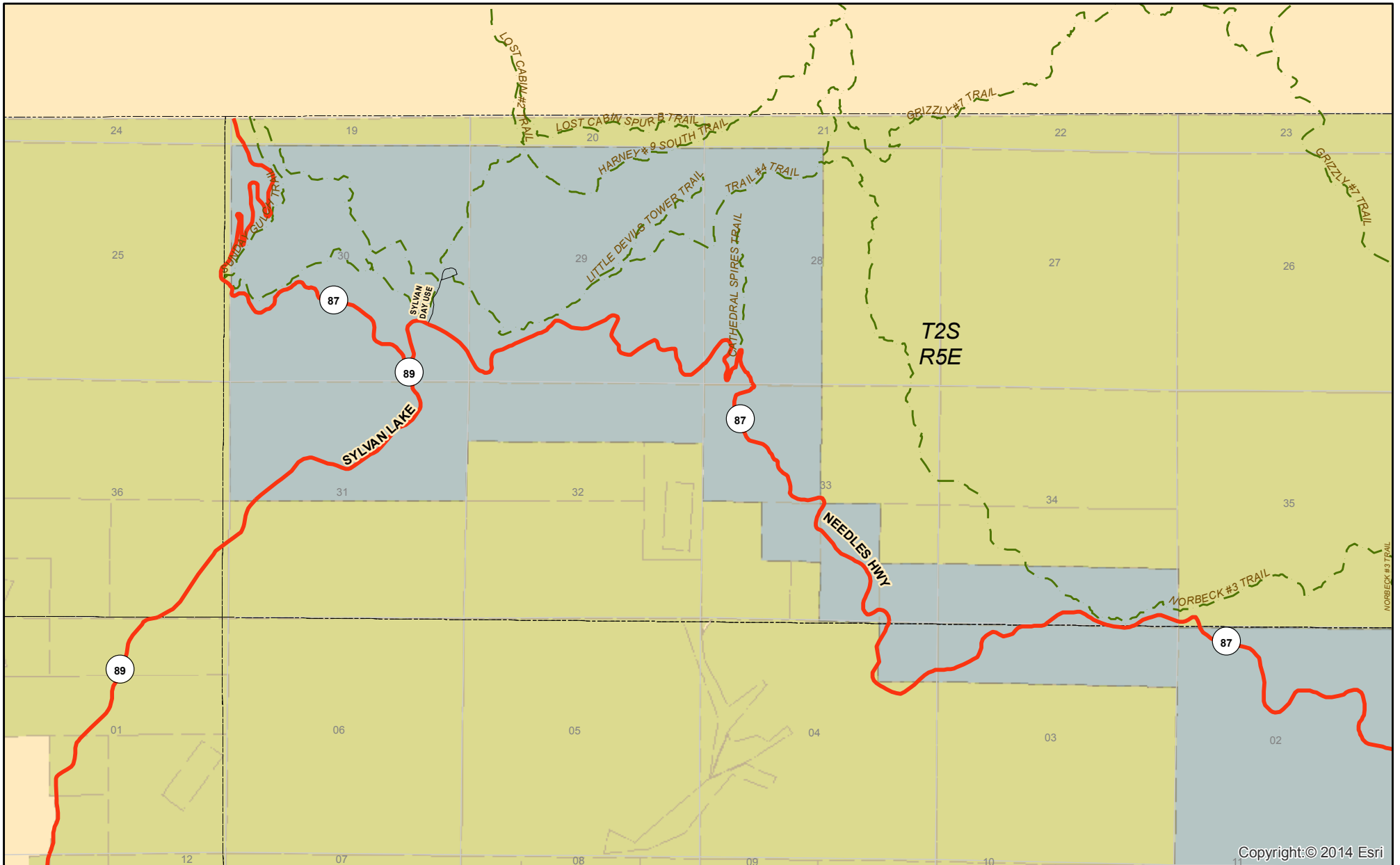
Copyright: © 2014 Esri

- Land**
- CSP USFS
 - BGNG JCNM
 - BLM WCNP



- Roads**
- SD HWY
 - US HWY
 - Other
 - Forest Service
 - County

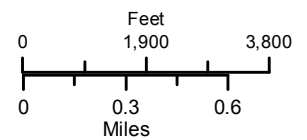
SYLVAN LAKE-NEEDLES HIGHWAY



Copyright: © 2014 Esri

Land

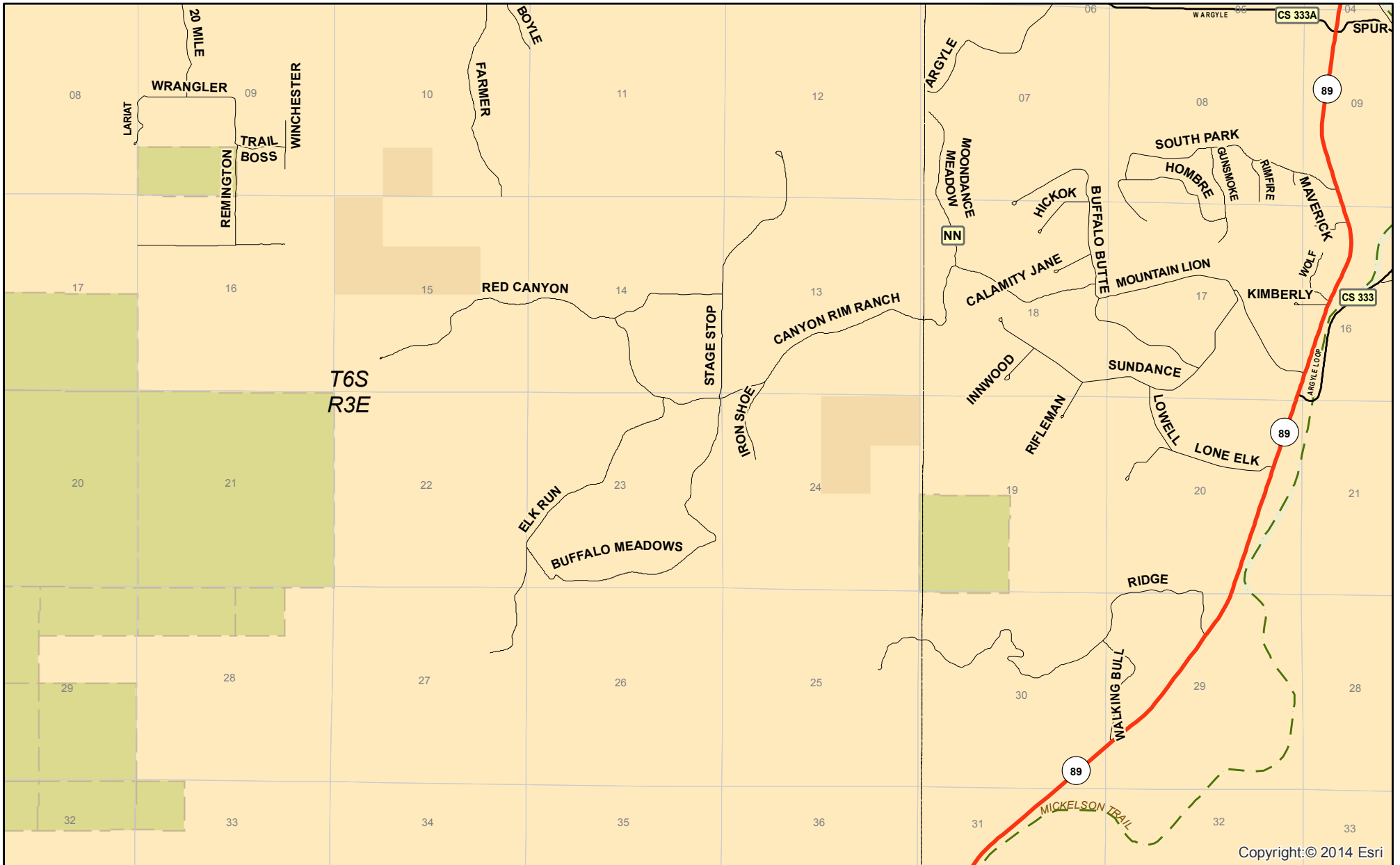
- | | | | |
|------|--|------|--|
| CSP | | USFS | |
| BGNG | | JCNM | |
| BLM | | WCNP | |



Roads

- SD HWY
- US HWY
- Other
- Forest Service
- County

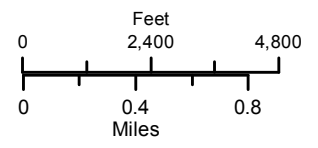
CANYON RIM RANCH-CBJJ



Copyright: © 2014 Esri

Land

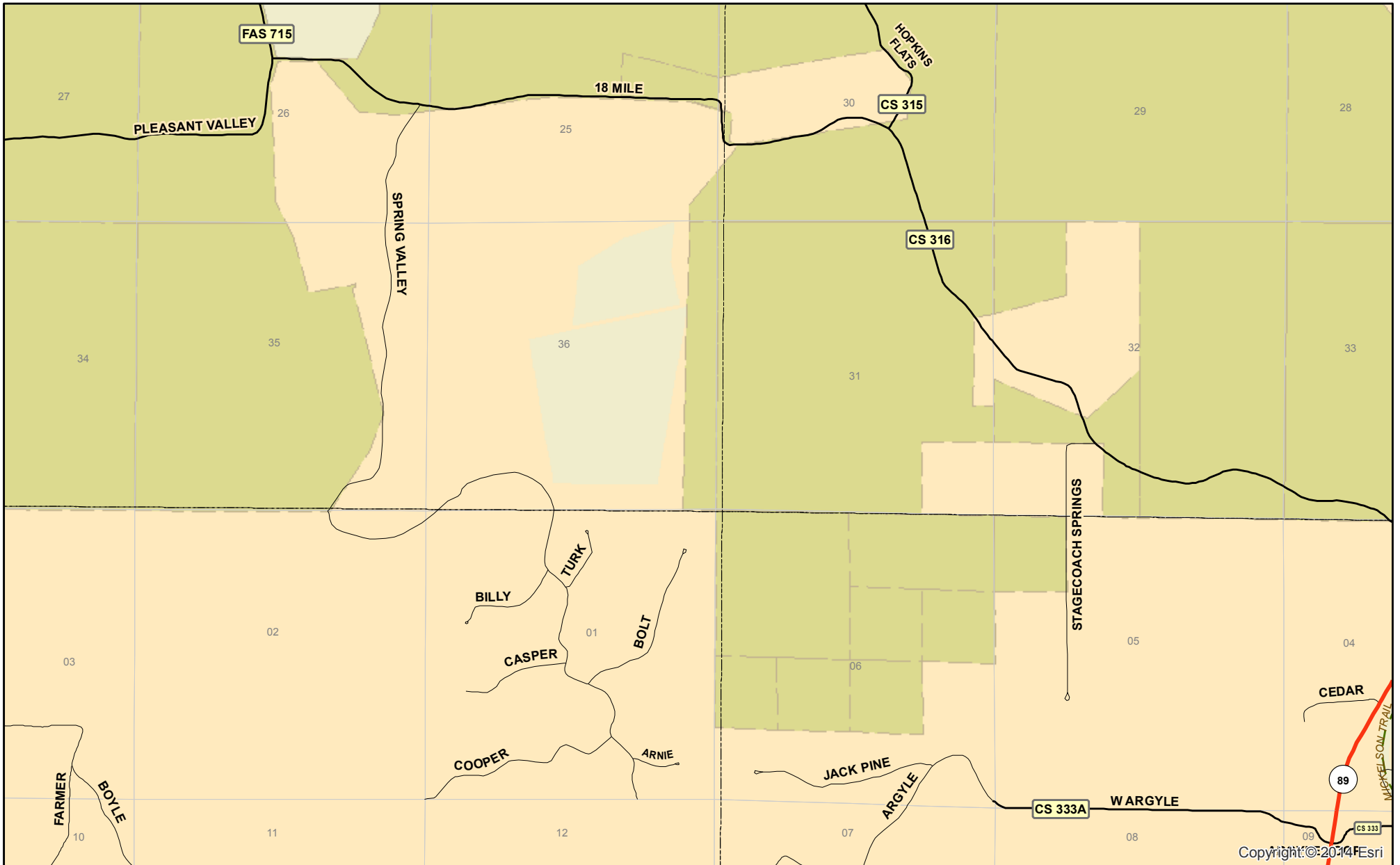
- | | | | |
|------|--|------|--|
| CSP | | USFS | |
| BGNG | | JCNM | |
| BLM | | WCNP | |



Roads







- SD HWY
- US HWY
- Other
- Forest Service
- County

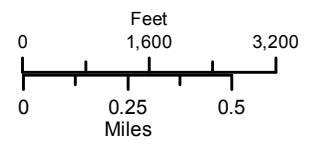
SPRING VALLEY





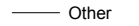

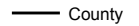
Copyright © 2014 Esri

Land

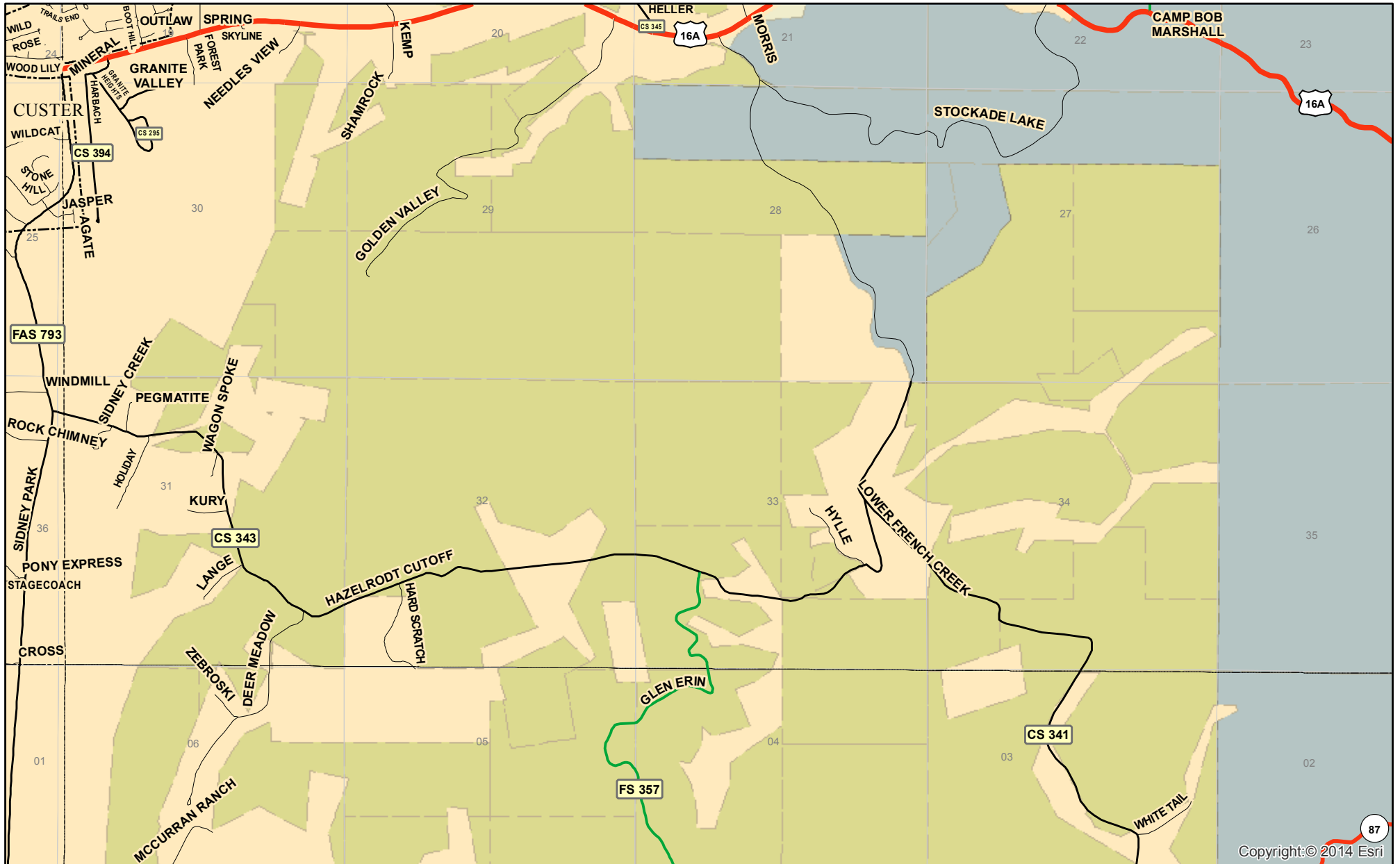
- | | | | |
|------|---|------|---|
| CSP |  | USFS |  |
| BGNG |  | JCNM |  |
| BLM |  | WCNP |  |



Roads

-  SD HWY
-  US HWY
-  Other
-  Forest Service
-  County

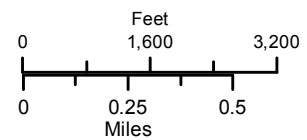
HAZELRODT CUTOFF-LOWER FRENCH CREEK



Copyright: © 2014 Esri

Land

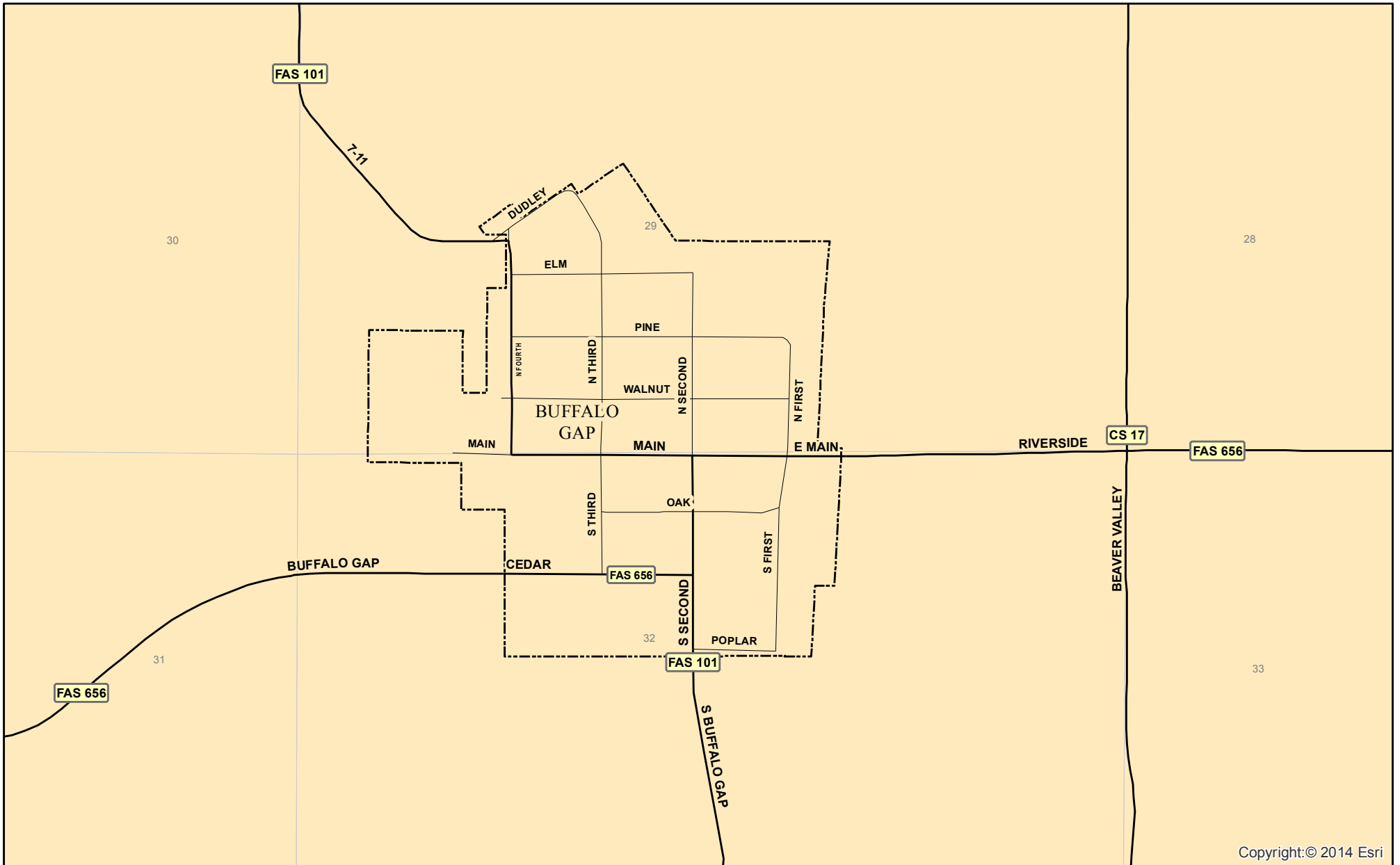
CSP	USFS
BGNP	JCNM
BLM	WCNP



Roads







- SD HWY
- US HWY
- Other
- Forest Service
- County

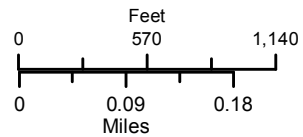
BUFFALO GAP








Copyright: © 2014 Esri

Land

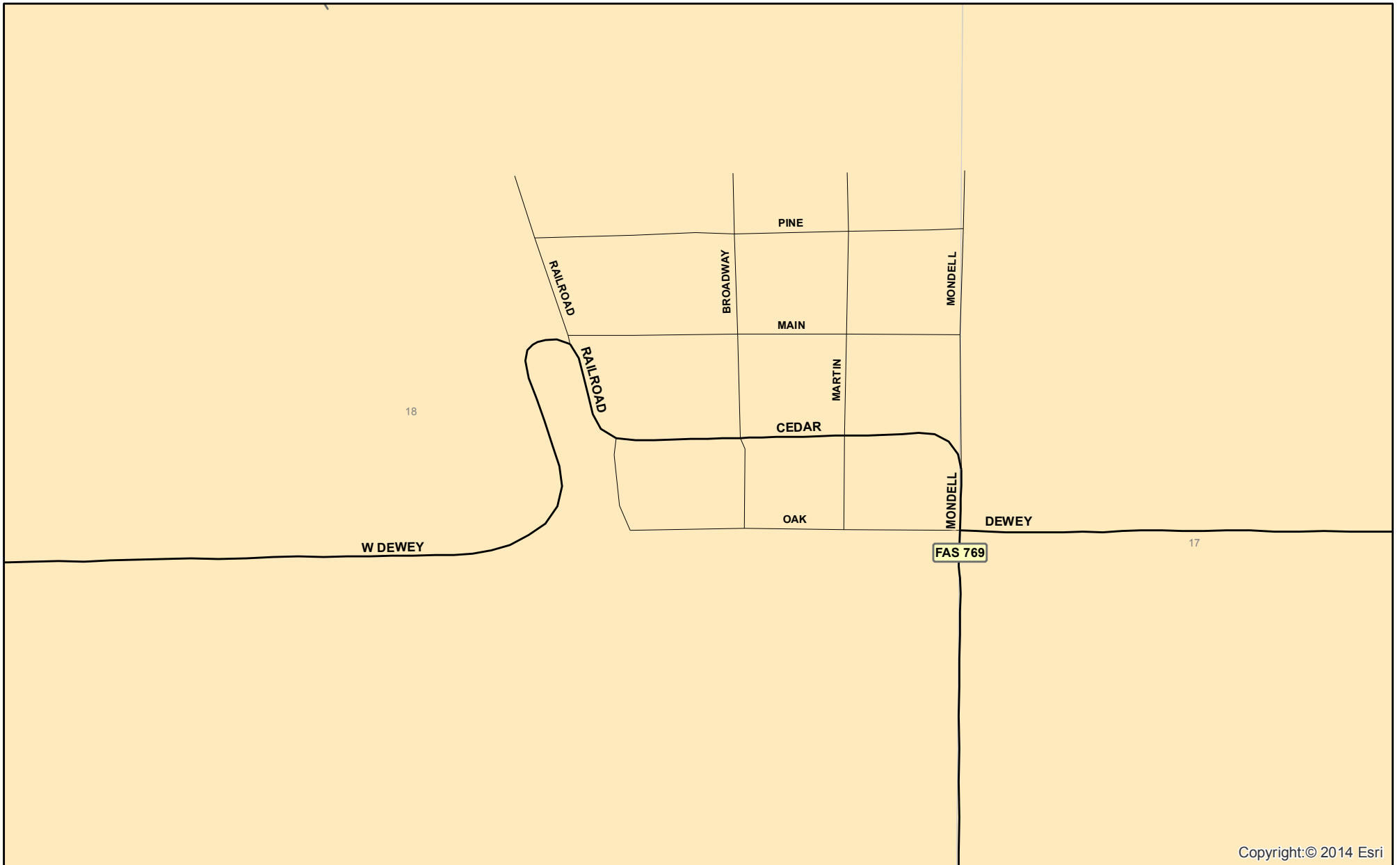
CSP		USFS	
BGNG		JCNM	
BLM		WCNP	



Roads







	SD HWY
	US HWY
	Other
	Forest Service
	County

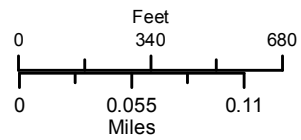
DEWEY








Copyright: © 2014 Esri

Land

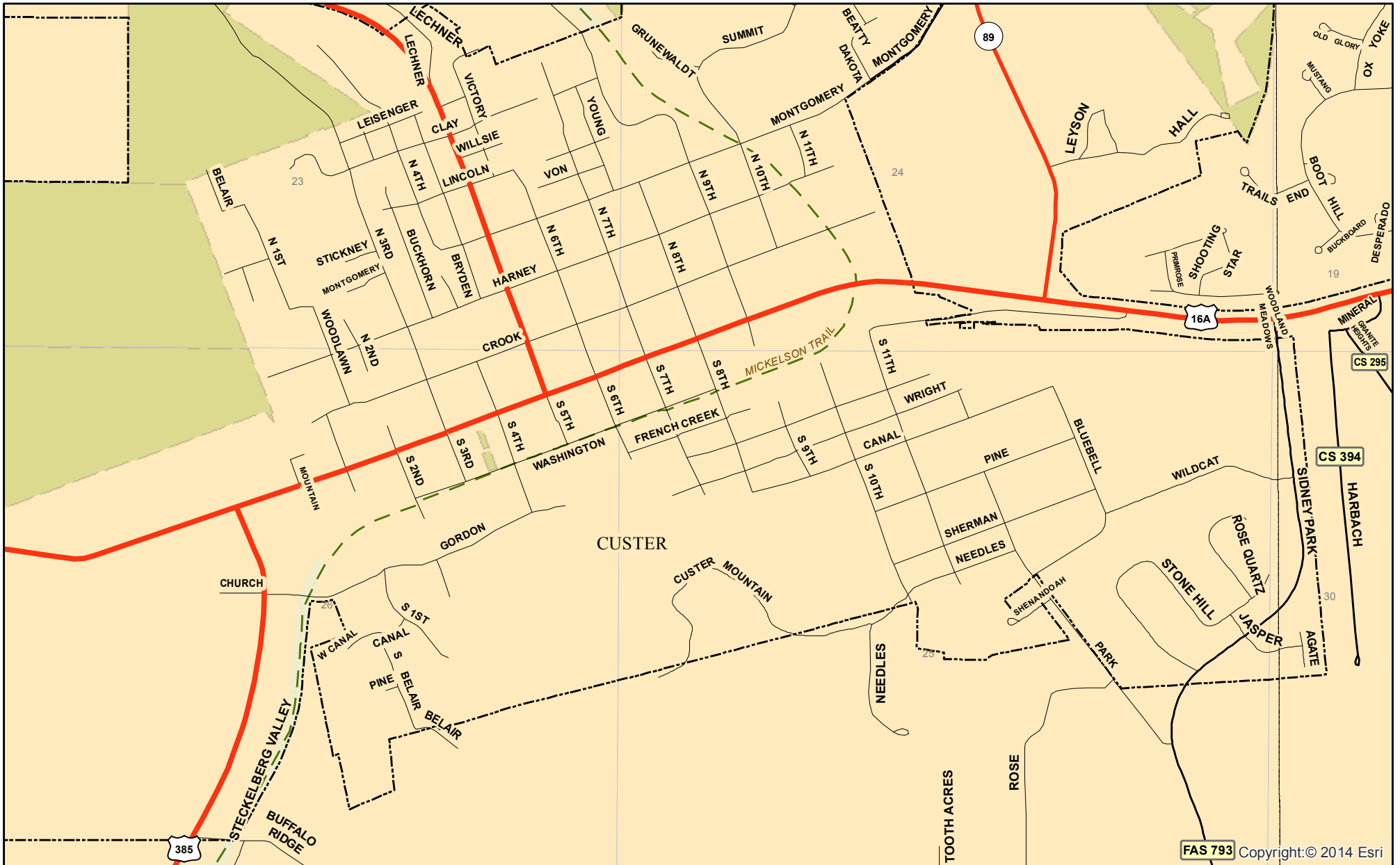
- | | | | |
|------|---|------|---|
| CSP |  | USFS |  |
| BGNG |  | JCNM |  |
| BLM |  | WCNP |  |



Roads

-  SD HWY
-  US HWY
-  Other
-  Forest Service
-  County

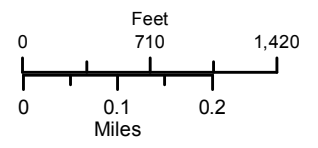
CUSTER CITY



FAS 793 Copyright: © 2014 Esri

Land

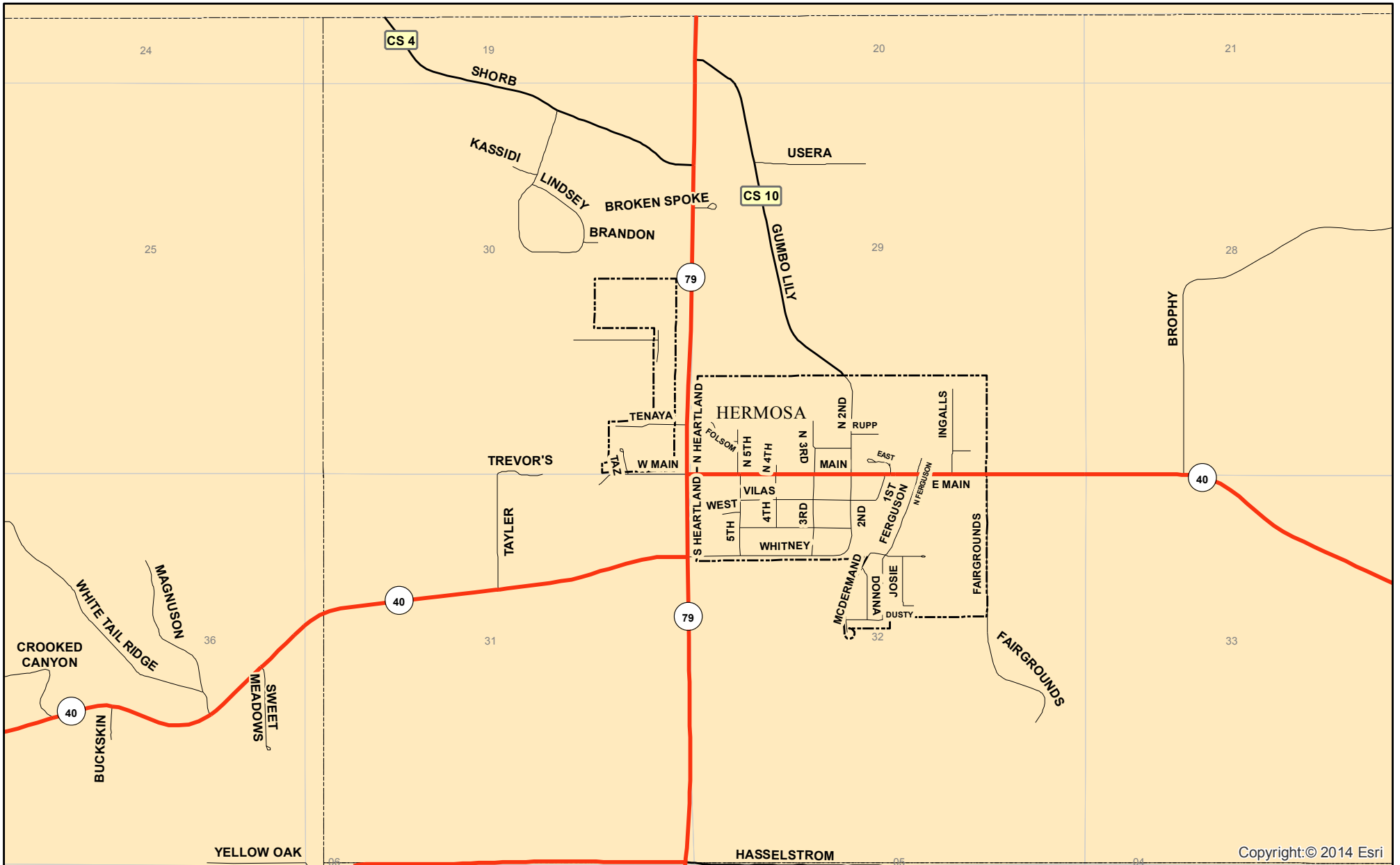
- | | | | |
|------|--|------|--|
| CSP | | USFS | |
| BGNG | | JCNM | |
| BLM | | WCNP | |



Roads







- SD HWY
- US HWY
- Other
- Forest Service
- County

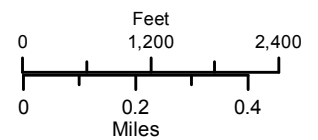
HERMOSA





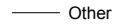

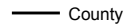
Copyright: © 2014 Esri

Land

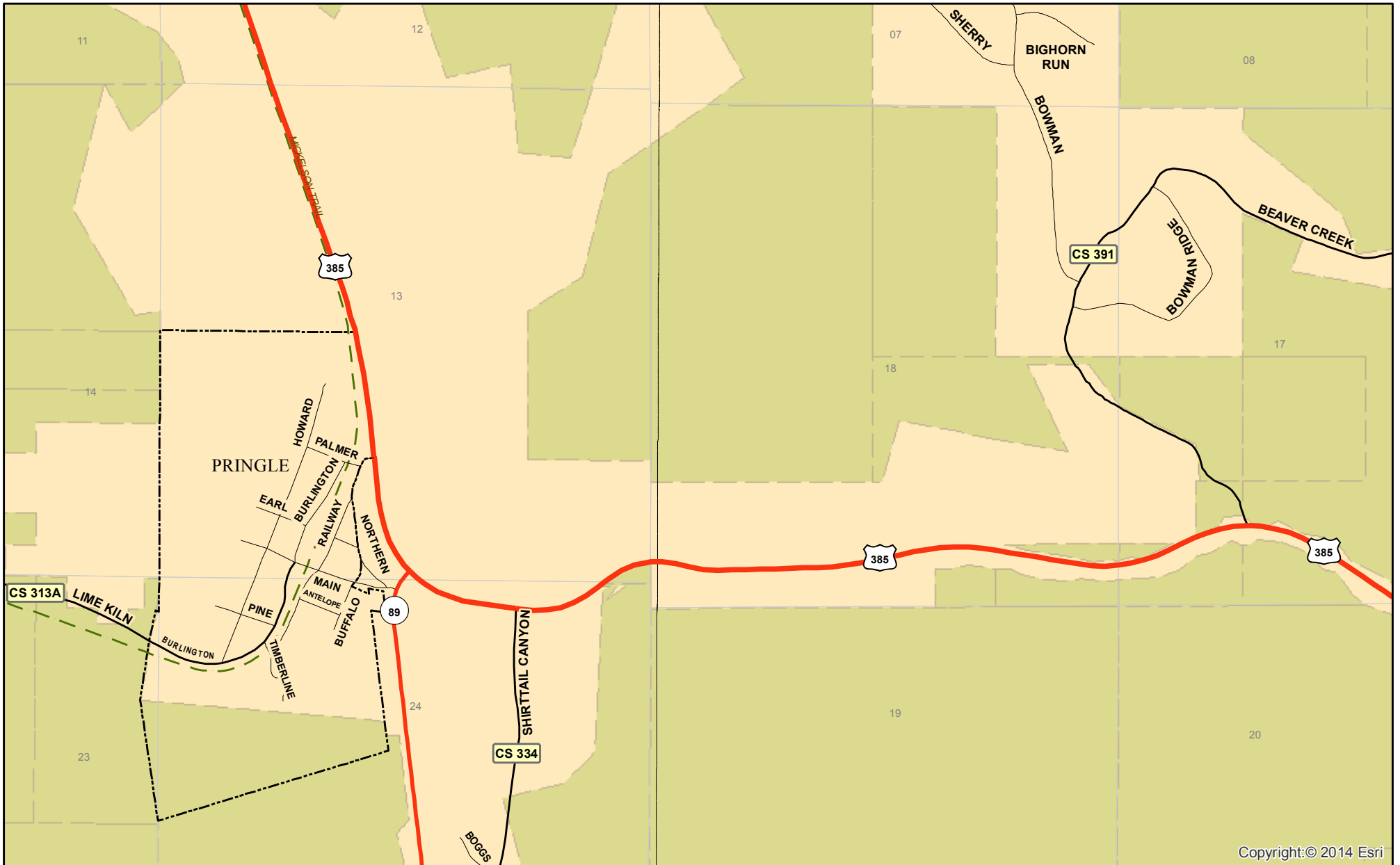
CSP		USFS	
BGNG		JCNM	
BLM		WCNP	



Roads

	SD HWY
	US HWY
	Other
	Forest Service
	County

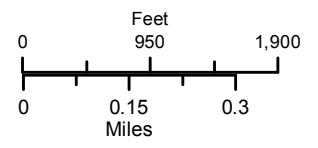
PRINGLE



Copyright: © 2014 Esri

Land

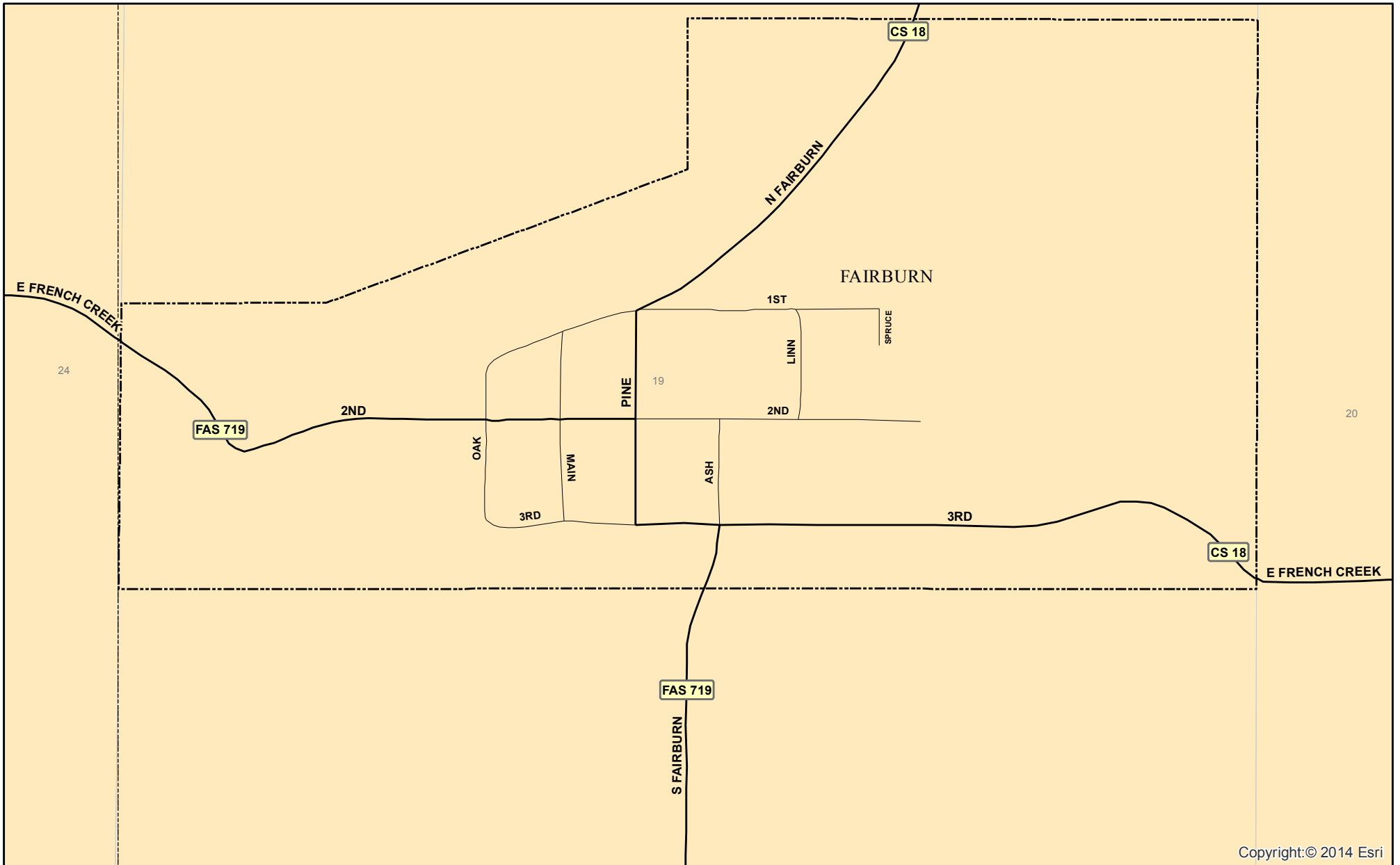
CSP		USFS	
BGNG		JCNM	
BLM		WCNP	



Roads

	SD HWY
	US HWY
	Other
	Forest Service
	County

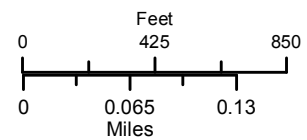
FAIRBURN



Copyright: © 2014 Esri

Land

CSP	USFS
BGNG	JCNM
BLM	WCNP



Roads

SD HWY
US HWY
Other
Forest Service
County

ROAD INDEX

ROAD	PAGE
#	
1 ST STREET (CUSTER)	56
1 ST STREET (FAIRBURN)	59
1 ST STREET (HERMOSA)	57
2 ND STREET (CUSTER)	56
2 ND STREET (FAIRBURN)	59
2 ND STREET (HERMOSA)	57
2 HOUR ROAD	32,35
3 RD STREET (CUSTER)	56
3 RD STREET (FAIRBURN)	59
3 RD STREET (HERMOSA)	57
4 TH STREET (CUSTER)	56
4 TH STREET (HERMOSA)	57
4 MILE DRAW ROAD	12
5 TH STREET (CUSTER)	56
5 TH STREET (HERMOSA)	57
6 TH STREET (CUSTER)	56
7 TH STREET (CUSTER)	56
7-11 ROAD	23,40,54
8 TH STREET (CUSTER)	56
9 TH STREET (CUSTER)	56
10 TH STREET (CUSTER)	56
11 TH STREET (CUSTER)	56
21 MILE ROAD	17,22,52
23 MILE ROAD	48,51
139 TH AVENUE	43
140 TH AVENUE	13
144 TH AVENUE	19,24
148 TH AVENUE	24,25
149 TH AVENUE	25
160 TH AVENUE	8,9
246 TH STREET	42

255 TH STREET	45
266 TH STREET	23
268 TH STREET	24,25
A	
AGATE LANE	36,56
ALAMO LANE	38
AMERICA CENTER ROAD	6,37,47
ANNA LANE	30,32
ANTELOPE RIDGE ROAD	4
ANTELOPE ROAD	26
ANTELOPE STREET	58
ARGYLE LOOP ROAD	17,22,39
ARGYLE ROAD	22,23,39
ARNIE LANE	52
ARROW MOUNTAIN ROAD	41
ASH STREET	59
ASPEN LANE	38
ASPEN GROVE LANE	30,32
ASPEN SPRINGS TRAIL	32
ASPEN VALLEY ROAD	31
AVENUE OF THE CHIEFS	46
AVIATION WAY	11,30,38
B	
BADGER CLARK ROAD	6,12
BAKER ROAD	8
BARNES CANYON ROAD	6,12
BATTLE CREEK ROAD	7,41,42,43,44
BATTLE CREEK GARDEN RD	7,42,43,44
BATTLE MOUNTAIN PARKWAY	40
BAVARIAN COURT	32,34
BAVARIAN HILLS DRIVE	5,32,34
BEAR MOUNTAIN DRIVE	46

BEAR MOUNTAIN ROAD	5,46
BEAR ROCK ROAD	30,32
BEARDSLEY DRIVE	39
BEATTY STREET	35,56
BEAVER CREEK ROAD	18,58
BEAVER DEN DRIVE	27
BEAVER LAKE ROAD	30
BEAVER VALLEY ROAD	19,24,54
BELAIR DRIVE	32,34,56
BENCHMARK LANE	30,32,38
BENDER RIDGE ROAD	7,41,43,44
BENDIGO COURT	32
BENT PONDEROSA ROAD	42,43
BIG PINE ROAD	29,30,32
BIG VALLEY TRAIL	28
BIGHORN RUN ROAD	58
BILLY LANE	52
BISMARCK LAKE ROAD	37
BISON LANE	14,20
BLACK GRANITE ROAD	5,46
BLACKTAIL COURT	26
BLUE GRASS DRIVE	17,22
BLUE SKIES ROAD	29
BLUEBELL LANE	36,56
BLUEBIRD LANE	30,38
BLUEJEAN TRAIL	43
BOBCAT ROAD	46
BOGGS LANE	58
BOLES CANYON	4
BOLT LANE	52
BONANZA ROAD	35
BOOT HILL ROAD	35,36
BOWMAN RIDGE ROAD	58

ROAD INDEX

BOWMAN ROAD	58
BOX CANYON ROAD	7,41,42,43
BOYLE ROAD	48
BRADY DRIVE	31
BRANCH DRIVE	45
BRANDON COURT	41,57
BRAZELL WAY	13
BRIDLE REIN DRIVE	42,43,44
BROADWAY AVENUE	55
BROKEN SPOKE PLACE	57
BROKEN SPUR COURT	36
BROPHY ROAD	7,57
BRYDEN DRIVE	32,34,56
BUCK LANE	28,29,30
BUCK SPRING ROAD	4,10
BUCKBOARD COURT	36
BUCKHORN DRIVE	32,34,56
BUCKHORN ESTATES DRIVE	34,35
BUCKSKIN DRIVE	41,57
BUFFALO BUTTE DRIVE	39,51
BUFFALO CIRCLE	40
BUFFALO GAP JUNCTION	24,54
BUFFALO MEADOWS TRAIL	51
BUFFALO RIDGE ROAD	30,32,38,56
BUFFALO STREET	58
BUGLER LANE	40
BURLINGTON STREET	17,58
BURLINGTON TRAIL	32
BURNT WOOD CREEK ROAD	19
C	
CALAMITY JANE DRIVE	39,51
CALEDONIA TRAIL	29

CAMP BOB MARSHALL ROAD	6,37
CAMP REMINGTON ROAD	6,47
CAMP ROAD	31
CANAL STREET	32,36,56
CANYON COURT	42,43
CANYON RIM RANCH ROAD	39,51
CARDINAL LANE	30,38
CARRIAGE HILL COURT	35,36
CARROLL CREEK ROAD	11,17,29,31
CASPER LANE	52
CASTLE ROCK TRAIL	29
CEDAR BERRY TRAIL	32
CEDAR LANE	39
CEDAR STREET	24,54,55
CENTENNIAL DRIVE	32
CENTER LAKE ROAD	6,47
CHANDLER DRIVE	32,34
CHEVY LANE	29,30
CHICKADEE LANE	33
CHOKECHERRY RIDGE ROAD	43,44
CHURCH DRIVE	30,32,56
CICERO PEAK ROAD	12,31
CIRCLE DRIVE	26
CLAY STREET	32,34,56
COBB ROAD	7,13,49
CODY ROAD	33
COLD SPRINGS RANCH ROAD	12,18
CONCHO TRAIL	42
COOLIDGE CREEK DRIVE	41
COOPER LANE	52

COOPERATIVE WAY	29,30,32
CORRAL DRIVE	36
COTTONWOOD CUTOFF	19,24,25
COUGAR ROAD	30,32
CRESTON ROAD	9
CROOK STREET	32,56
CROOKED CANYON ROAD	41
CROSS ROAD	38
CROSSWIND ROAD	38
CSP AIRPORT ROAD	12
CUSTER HIGHLANDS ROAD	26
CUSTER LIMESTONE ROAD	4,5,28,33
CUSTER MOUNTAIN DRIVE	56
D	
DAKOTA LANE	35
DAKOTA PINE ROAD	5,11,29,30
DAKOTA SUNSET ROAD	47
DANBY PARK TRAIL	28
DARCY DRIVE	40
DAVIS DRIVE	35
DE HAVEN DRIVE	5
DEADWOOD TRAIL	32
DEER COURT	40
DEER MEADOW ROAD	38,53
DEER RIDGE ROAD	29
DEIADRA LANE	33
DELICATE DRIVE	35
DESPERADO LANE	36
DEWEY ROAD	10,16,21,26,55
DIAMOND ROAD	28
DITCH CREEK ROAD	5,46
DONNA STREET	57
DOW TRAIL	12,13,18,19

ROAD INDEX

DOWNEN ROAD	13
DRAGONFLY DRIVE	38
DRY CREEK ROAD	13
DRY LAND DRIVE	26
DUDLEY STREET	54
DUGOUT CREEK DRIVE	26
DUSTY LANE	57
E	
EAGLES NEST DRIVE	13
EAGLE RIDGE DRIVE	30,38
EAGLE ROCK ROAD	30,38
EARL STREET	58
EAST ARGYLE ROAD	22,39
EAST COURT	57
EAST FRENCH CREEK ROAD	13,14,19,20,59
EAST MEADOW RIDGE RD	11,31
EAST VIEW PLACE	41,44
EAST WHITNEY STREET	57
EAST WILDER BLVD	57
ECHO VALLEY ROAD	33
EDYTH CIRCLE	29,30
EGGERS LANE	33
ELENBECKER ROAD	27
ELK DRIVE	26
ELK ROAD	23
ELK MOUNTAIN ROAD	10,26
ELK RIDGE ROAD	45
ELK RUN ROAD	51
ELK VALLEY ROAD	35
ELLIOTT ROAD	5
ELM STREET	54
EMERALD ROAD	28
EMPIRE ROAD	46

EVENTIDE COURT	43
EXPEDITION TRAIL	13
F	
FAIRGROUNDS PLACE	57
FAIRWAY DRIVE	30,32
FARMER ROAD	48
FAWN DRIVE	26
FERGUSON STREET	57
FISHERMAN FLATS ROAD	12
FJERDINGREN PLACE	29,30,32
FLYNN CREEK ROAD	12,18,31
FOBAIRE RANCH ROAD	32
FOLSOM COURT	41,57
FOLSOM STREET	41,57
FOOTHILLS DRIVE	41
FOREST PARK ROAD	36,53
FOUR WHEEL DRIVE	37
FOX RIDGE ROAD	29,31
FOX TAIL LANE	29,30
FREELAND DRIVE	33
FRENCH CREEK DRIVE	32,56
FRENCH FORK CUTOFF	13,14,19,20
FRONTAGE ROAD	26
G	
GHOST CANYON ROAD	6,7,42,43,47,49
GIDEON'S TRAIL	47
GILLETTE CANYON ROAD	4,10
GLEN ERIN ROAD	6,12,31,53
GOBBLER RIDGE ROAD	23,40
GOLDEN WILLOW PARKWAY	27
GOLDEN VALLEY ROAD	53
GORDON STREET	32,56

GRACE COOLIDGE DRIVE	41
GRANITE HEIGHTS DRIVE	36
GRANITE VALLEY DRIVE	36
GREEN SPRINGS ACRES ROAD	29
GREENS VIEW COURT	30,32
GREY ROCKS ROAD	5,11,30,38
GRUNEWALDT DRIVE	35,56
GUMBO LILY LANE	7,41,57
GUNSMOKE LANE	39,51
H	
HALL DRIVE	35,36,56
HANNA LANE	29,31
HAPEKA TRAIL	28
HARBACH LANE	36
HARD SCRATCH LANE	38
HARNEY STREET	32,56
HARPER LANE	32,34
HARRIETT WARD ROAD	26
HARRIS LANE	31,38
HARRY MILLS ROAD	5,11,29,45
HART ROAD	39
HARTWELL COURT	29
HASSELSTROM PLACE	7,41,57
HAUGAN TRAIL	42,43,44
HAWKWRIGHT ROAD	48
HAY CREEK ROAD	29,31
HAYLOFT COURT	36
HAZEL LANE	29,31
HAZELRODT CUTOFF	6,12,38,53
HAZELRODT PICNIC AREA ROAD	12
HAZELTON ROAD	45

ROAD INDEX

HE SAPA TRAIL	38
HEGG AVENUE	5,11,30,32
HELL CANYON ROAD	10,16,45
HELLER ROAD	6,37
HENDRICKSON TRAIL	33
HERBERT DRAW ROAD	12
HICKOK DRIVE	39,51
HIDDEN VALLEY ROAD	41
HIGH PLAINS ROAD	45
HIGHLAND RIDGE ROAD	12,18
HIGHLANDS ROAD	26
HILLVIEW TRAIL	43,44
HOLIDAY TRAIL	38,53
HOMBRE TRAIL	39,51
HOMESTEAD DRIVE	32,35,56
HOOVER COURT	30,32
HOPKINS FLATS ROAD	17,52
HORSE CAMP ROAD	31
HORSE SHOE SPUR	42,43
HOWARD STREET	58
HUNT LANE	30,32
HYLLE LANE	53
I	
ILSLEY DRIVE	28
INGALLS BOULEVARD	57
INNWOOD DRIVE	39,51
IRON CREEK HORSE CAMP ROAD	6,47
IRON MOUNTAIN ROAD	6,7,47
IRON SHOE TRAIL	51
J	
JACK O'CONNOR LANE	31
JACK PINE ROAD	39,52

JACK RABBIT ROAD	30
JAPAN LODE ROAD	30,32
JASPER LANE	36,56
JEWELL ROAD	45
JOSIE AVENUE	57
JUNIPER ROAD	44
K	
KAINZ COURT	35
KARISH PLACE	38
KASSIDI COURT	41,57
KATHERINE COURT	29,31
KEMP DRIVE	35,36,37
KIDDVILLE DRIVE	28
KIMBERLY DRIVE	39
KNIGHT ROAD	45
KNOLL COURT	29,30,32
KURY ROAD	38,53
L	
LADY C RANCH ROAD	40
LAKOTA LAKE ROAD	6,47
LAKOTA VIEW LANE	44
LAME JOHNNY ROAD	12,13,18,19
LANGE LANE	38,53
LARAMIE TRAIL	32
LARIAT ROAD	48,51
LASSITER COURT	29
LAST STAND ROAD	29,31
LATIGO ROAD	42,43
LAZY K DRIVE	46
LECHNER LANE	32,34,56
LEISENGER LANE	32,34,56
LEYSON LOOP	35,36,56
LH ROAD	12

LIGHTNING CREEK ROAD	5,11,28
LIME KILN ROAD	17,22,58
LINCOLN STREET	32,34,56
LINDSEY LOOP	41,57
LINN STREET	53
LITHOGRAPH CANYON ROAD	5,11,45
LITTLE ITALY ROAD	5,32
LITTLE TETON ROAD	30,32
LITTLE WATER LANE	28
LIZZIE LANE	35,36,37
LONE ELK DRIVE	39,51
LONGHORN ROAD	24
LOWELL DRIVE	39,51
LOWER ELK PARK ROAD	46
LOWER FRENCH CREEK ROAD	6,12,37,53
LOWER SPRING CREEK ROAD	8,9
LUCKY LANE	28
LYNN DRIVE	30,38
M	
MAGNUSON ROAD	41,57
MANN ROAD	10,16,26
MANNING STREET	57
MARDELL TRAIL	28
MARIPOSA ROAD	30,38
MARTIN AVENUE	55
MAVERICK WAY	39
MAYO ROAD	11,31
MCCURRAN RANCH ROAD	38
MCDERMAND STREET	57
MEADOW DRIVE	26

ROAD INDEX

MEADOWLARK LANE	29,31
MEADOW RIDGE ROAD	11,31
MEDICINE MOUNTAIN ROAD	5,33,46
MEDICINE ROOT ROAD	41,43,44
MELANIE LANE	29
MELLOW MEADOWS PLACE	29,31
MELVIN ROAD	44
MICA RIDGE ROAD	5,33
MIDNIGHT DRIVE	26
MIELKE PLACE	7,49
MILL POND ESTATES ROAD	30
MILLER COURT	37
MINERAL DRIVE	36
MINERS LANE	31
MISSILE ROAD	7,49
MISSILE ROAD WEST	7,49
MONDELL AVENUE	55
MONTGOMERY STREET	32,34,35,56
MOONDANCE MEADOW ROAD	39,51
MOONLIGHT DRIVE	26
MOONSHINE COURT	26
MORRIS PLACE	37
MOSS ROCK LANE	38,56
MOUNTAIN AVENUE	32,56
MOUNTAIN DRIVE	26
MOUNTAIN GOAT LANE	29,31
MOUNTAIN LION LANE	39,51
MOUNTAIN SHADOW ROAD	26
MT COOLIDGE LOOKOUT ROAD	6,12

MT RUSHMORE ROAD	32
MUD SPRINGS ROAD	4,10,45
MUEHL TRAIL	33
MUSTANG COURT	36
N	
NEEDLES DRIVE	36,56
NEEDLES HIGHWAY	47
NEEDLES VIEW PLACE	36,53
NELSON ROAD	42,44
NESTLE ROCK LANE	29,30
NEWELL ROAD	45
NIHART ROAD	31
NORTH FAIRBURN ROAD	13,59
NORTH FIRST STREET	54
NORTH FERGUSON STREET	57
NORTH FOURTH STREET	54
NORTH HEARTLAND EXPY	7,41,57
NORTH LAME JOHNNY ROAD	12
NORTH POLE ROAD	5,11,28,29
NORTH SECOND STREET	54
NORTH STAR DRIVE	28,33
NORTH THIRD STREET	54
NORTHERN STREET	58
NUTHATCH LANE	29,30
O	
OAK DRAW ROAD	12,18
OAK STREET	54,55,59
O'CONNOR ROAD	30,32
OLD CABIN ROAD	26
OLD GLORY PLACE	35,36
OLD SAWMILL ROAD	11,38
OLEO DRIVE	37

OUTBACK TRAIL	42,43,44
OUTLAW COURT	36
OUTLAW RANCH ROAD	37
OX YOKE COURT	35,36
OXBOW RANCH ROAD	27
P	
PAHA SAPA DRIVE	49
PAINTED PONY ROAD	47
PALAMINO PLACE	30
PALMER STREET	58
PARADISE ROAD	41
PARK AVENUE	36,56
PASS CREEK ROAD	5,10,11,16,17,45
PAYDIRT PASS	28
PEACEFUL PINES COURT	42,44
PEGMATITE PLACE	38,53
PENIAL VALLEY ROAD	5,11,28,29
PETERSON DRIVE	28
PHEASANT DRIVE	40
PILGER MOUNTAIN ROAD	21
PILOT ROAD	29,30
PINE COURT	26
PINE MEADOW ROAD	29,30,32,38
PINE STREET	36,54,55,56,58
PINE TOP TRAIL	40
PINEWOOD TRAIL	44
PINTO LANE	29,30
PLAYHOUSE ROAD	6,47
PLEASANT VALLEY ROAD	11,16,17,21,22,29,30,45,48,52
POND VIEW DRIVE	37
PONDEROSA STREET	35

ROAD INDEX

PONDEROSA TRAIL	41,43,44
PONY EXPRESS PLACE	38
POPLAR STREET	54
PRAIRIE DOG DRIVE	40
PRAIRIE SCHOONER ROAD	17,22
PRAIRIE VIEW ROAD	8
PRIMOSE LANE	36,56
R	
RAILROAD AVENUE	55
RAILWAY STREET	58
RAWHIDE COURT	34
RED BARN DRIVE	31
RED CANYON ROAD	51
RED RIDGE ROAD	42,43,44
RED ROCK LANE	22,39
RED STAR DRIVE	27
RED VALLEY ROAD	12,18,23
REDBIRD CANYON ROAD	4
REMINGTON ROAD	48,51
REMINGTON SPUR	48
RENEGADE PASS	28
RENO GULCH ROAD	46
RESERVOIR ROAD	31
RETREAT DRIVE	41
RICHARDSON CUTOFF	16,17,48
RIDGE ROAD	51
RIDGETOP ROAD	43
RIDGEVIEW ROAD	5,11,29,30
RIDGEVIEW SPRINGS ROAD	23
RIFLE PIT ROAD	18
RIFLEMAN ROAD	39,51
RIMFIRE ROAD	39,51
RITTBERGER ROAD	7,49

RIVER ROAD	9,15
RIVERSIDE ROAD	24,25,54
ROCK CHIMNEY ROAD	38
ROCK DRIVE	26,37
ROCK SPRINGS LANE	31
ROCKY ROAD	6
RODEO COURT	36
ROGERS RANCH ROAD	25
ROSE PLACE	36,38,56
ROSE QUARTZ PLACE	36,56
RUBY ROAD	28,33
RUPP STREET	41,57
S	
SACRED TRAIL	47
SADDLE RIDGE ROAD	43,44
SADDLEBACK DRIVE	42,43
SAGE BRUSH TRAIL	42,43
SAGE ROAD	20,25
SAGINAW ROAD	5,28,46
SANDY TRAIL	44
SARAH CAMPBELL DRIVE	26
SD HIGHWAY 36	7,41,49
SD HIGHWAY 40	7,8,14,41,57
SD HIGHWAY 79	7,13,19,23,24,41,49,57
SD HIGHWAY 87	5,6,12,18,23,47,50
SD HIGHWAY 89	5,6,22,35,36,50,51,56,58
SEVERSON LOOP	29,30
SHADY DRIVE	28,29
SHAMROCK ROAD	36,53
SHANNON LANE	28

SHENANDOAH DRIVE	36,56
SHERMAN STREET	36,56
SHERRY DRIVE	58
SHILOH DRIVE	38
SHIRTTAIL CANYON ROAD	58
SHOOTING STAR LANE	36,56
SHORB ROAD	7,41,57
SHORT DRIVE	35
SIDNEY CREEK DRIVE	38
SIDNEY PARK ROAD	5,6,11,12,31,36,38,56
SIDNEY TRAIL	31
SILVER STAR DRIVE	29,31
SINGLE TREE LANE	41
SKYLINE DRIVE	36
SKYLINE HEIGHTS ROAD	44
SONG DOG DRIVE	17,18,22,23
SOUTH BELAIR DRIVE	56
SOUTH BRANCH FORK ROAD	45
SOUTH BUFFALO GAP ROAD	24,54
SOUTH FAIRBURN ROAD	13,19,24,59
SOUTH FIRST STREET	54
SOUTH FORK ROAD	13,19
SOUTH HEARTLAND EXPY	7,41,57
SOUTH LIGHTNING CREEK ROAD	29
SOUTH PARK DRIVE	39,51
SOUTH PLAYHOUSE ROAD	47
SOUTH SECOND STREET	54
SOUTH THIRD STREET	54
SOUTHERN CROSS ROAD	26

ROAD INDEX

SPRING CREEK CUTOFF	8
SPRING CREEK ROAD	46
SPRING PLACE	35,36
SPRING VALLEY ROAD	52
SPRUCE STREET	59
SPUR ROAD	39
SQUAW CREEK ROAD	7,49
STAGE STOP ROAD	51
STAGECOACH CROSSINGS TRAIL	32
STAGECOACH LANE	38
STAGECOACH SPRINGS ROAD	52
STAGG ROAD	5,11,29,30,31
STAMPEDE TRAIL	18,23
STAR RIDGE ROAD	29,30,32
STECKELBERG VALLEY ROAD	30,32,38
STICKNEY LANE	32,56
STOCKADE LAKE DRIVE	6,37
STONE HILL DRIVE	36,56
SUMMIT STREET	32,35,36,56
SUNDANCE DRIVE	39,51
SUNNY DRIVE	29
SUNNY RIDGE ROAD	42,43
SUNRISE TRAIL	41,43,44
SUNSET LANE	30,38
SURREY LANE	35,36
SURVEYOR'S HILL ROAD	4,10
SWEET BREEZE LANE	29
SWEET MEADOWS DRIVE	41,57
SWINT ROAD	12
SYLVAN DAY USE ROAD	50

SYLVAN LAKE ROAD	5,6,50
T	
TAH CHA COURT	49
TANGLEWOOD DRIVE	35
TARA ROAD	30,32
TATANKA DRIVE	31
TATANKA SPIRIT ROAD	23,24
TAYLER TRAIL	41,57
TAYLOR RIDGE ROAD	13
TAZ COURT	41,57
TEEPEE RIDGE ROAD	49
TENAYA STREET	41,57
TENDERFOOT PLACE	46
TEPEE ROAD	10
TEPEE VALLEY ROAD	10
TEPEE WORK CENTER LOOP	10,26
THISTLE RIDGE ROAD	41,43
THREE MEADOWS ROAD	47
THUNDER ROAD	28
TIFFANY LANE	41,43,44
TIMBER RIDGE ROAD	43
TIMBER TRAIL	26
TIMBERLINE DRIVE	58
TOMMY KAISER LOOP	31
TOOTH ACRES TRAIL	56
TOWER DRIVE	31
TRACKERS TRAIL	47
TRAIL BOSS ROAD	48,51
TRAILS END COURT	36
TRAVOIS TRAIL	49
TREVOR'S LANE	41,57
TRIPLE M RANCH ROAD	43
TURK LANE	52

TURKEY HOLLOW PLACE	42,43
TURKEY HOLLOW TRAIL	42,43
TURKEY RIDGE ROAD	42,43
TURKEY TRAIL	26
TWEETY BIRD LANE	30,38
TWIN SISTERS COURT	29
TWO TRACK TRAIL	26
U	
UPPER ELK PARK ROAD	46
UPPER FRENCH CREEK ROAD	5,28,30,32
UPPER STAFF	31
US HIGHWAY 16	4,5,10,11,26,28,29,30,32,45,56
US HIGHWAY 16/385	32,33,34,35,46
US HIGHWAY 16A	6,7,12,35,36,37,47,56
US HIGHWAY 385	5,11,17,18,23,30,31,32,38,40,56,58
USERA DRIVE	41,57
V	
V.I.P. ROAD	49
VALLEY RIDGE ROAD	26
VALLEY ROAD	26
VETERANS TRAIL	29
VICTORY LANE	34,56
VIEW DRIVE	26
VILAS STREET	41,57
VILLAGE AVENUE	33
VON DRIVE	32,34,56
W	
WABASH SPRING ROAD	5,11,28,29,30

ROAD INDEX

WAGON SPOKE TRAIL	38,53
WALKER ROAD	31
WALKING BULL ROAD	51
WALNUT STREET	54
WAPITI ROAD	49
WAR BONNETT ROAD	28
WAREING LANE	33
WASHINGTON STREET	32,36,56
WAZI LANE	30,32
WEAVER DRIVE	38
WEBER DRIVE	26
WERTH ROAD	42,44
WEST ARGYLE ROAD	17,22,39,52
WEST COURT	41,57
WEST MEADOW RIDGE RD	11,31
WEST MT RUSHMORE RD	5,32,56
WESTVIEW ROAD	38
WHISPERING PINES DRIVE	29,30
WHITE TAIL RIDGE ROAD	41,57
WHITE TAIL ROAD	53
WHITNEY STREET	41,57
WILD ROSE GLEN	29
WILD ROSE LANE	36,56
WILD TURKEY DRIVE	28
WILDCAT LANE	36,56
WILDLIFE LOOP	6,12,13,18
WILLIAMS PLACE	24
WILLOW CREEK ROAD	5,6,35,36
WILLOW DRIVE	35,37
WILLSIE DRIVE	32,34,56
WINCHESTER ROAD	48,51
WIND DANCE RANCH ROAD	29
WIND RIDGE ROAD	23,40

WIND SONG VALLEY ROAD	11,29,31
WINDBREAK ROAD	49
WINDING PINES ROAD	32
WINDMILL LANE	38
WITTROCK ROAD	28,29,30
WOLF LANE	39
WOOD LILY LANE	36,56
WOOD SPRING ROAD	16
WOODFORD ROAD	33
WOODFORD TRAIL	33
WOODLAND MEADOWS PARK	36,56
WOODLAWN DRIVE	32,56
WOODNOTE LANE	29,31
WOODWARD LANE	31
WRANGLER ROAD	48,51
WRIGHT DRIVE	32,36,56
Y	
YELLOW OAK ROAD	41,57
YOUNG DRIVE	32,34,56
YOUNG LANE	27
Z	
ZEBROSKI LANE	38,53

ROAD NUMBERS

FULLNAME	ROAD#
GUMBO LILY LANE	CS 10
NORTH 2ND STREET	CS 10
RITTBERGER ROAD	CS 11
COBB ROAD	CS 12
LH ROAD	CS 14
DOWNEN ROAD	CS 15
BEAVER VALLEY ROAD	CS 17
NORTH FAIRBURN ROAD	CS 18
BISON LANE	CS 19
LONGHORN ROAD	CS 20
149TH AVENUE	CS 21
268TH STREET	CS 21
SAGE ROAD	CS 22
144TH AVENUE	CS 23
FRENCH FORK CUTOFF	CS 24
WILLIAMS PLACE	CS 25
SOUTH FORK ROAD	CS 27
PASS CREEK ROAD	CS 273
SQUAW CREEK ROAD	CS 28
HEGG AVENUE	CS 281
BENDIGO COURT	CS 282
MICA RIDGE ROAD	CS 283
SAGINAW ROAD	CS 285
UPPER FRENCH CREEK ROAD	CS 286
NORTH POLE ROAD	CS 287
BAVARIAN HILLS DRIVE	CS 288
CHANDLER DRIVE	CS 288
OLD SAWMILL ROAD	CS 290
MAYO ROAD	CS 291
WIND SONG VALLEY ROAD	CS 292
DAKOTA PINE ROAD	CS 293
RIDGEVIEW ROAD	CS 294
GRANITE HEIGHTS DRIVE	CS 295
GRANITE VALLEY DRIVE	CS 295
MEDICINE MOUNTAIN ROAD	CS 297
BLACK GRANITE ROAD	CS 298
CARROLL CREEK ROAD	CS 313
BURLINGTON STREET	CS 313A
LIME KILN ROAD	CS 313A
HOPKINS FLATS ROAD	CS 315
18 MILE ROAD	CS 316
PILGER MOUNTAIN ROAD	CS 317
PRAIRIE SCHOONER ROAD	CS 318
ARGYLE LOOP ROAD	CS 333
ARGYLE ROAD	CS 333
FLYNN CREEK ROAD	CS 336

HAZELRODT CUTOFF	CS 343
WILLOW CREEK ROAD	CS 344
HELLER ROAD	CS 345
PLAYHOUSE ROAD	CS 359
GHOST CANYON ROAD	CS 360
BEAVER CREEK ROAD	CS 391
AVIATION WAY	CS 392
GREY ROCKS ROAD	CS 393
HARBACH LANE	CS 394
MINERAL DRIVE	CS 394
WAZI LANE	CS 395
SHORB ROAD	CS 4
BENDER RIDGE ROAD	CS 41
BOX CANYON ROAD	CS 41
LITTLE ITALY ROAD	CS 586
HASSELSTROM PLACE	CS 6
STAGG ROAD	CS 653
MISSILE ROAD	CS 7
MISSILE ROAD WEST	CS 8
MIELKE PLACE	CS 9
WILDLIFE LOOP	CSP 1
LAME JOHNNY ROAD	CSP 16
FISHERMAN FLATS ROAD	CSP 2
OAK DRAW ROAD	CSP 3
LOWER FRENCH CREEK ROAD	CSP 341
SOUTH PLAYHOUSE ROAD	CSP 359
NORTH LAME JOHNNY ROAD	CSP 4
SWINT ROAD	CSP 5
RED VALLEY ROAD	CSP 6
4 MILE DRAW ROAD	CSP 7
BARNES CANYON ROAD	CSP 8
BADGER CLARK ROAD	CSP 9
7-11 ROAD	FAS 101
SOUTH BUFFALO GAP ROAD	FAS 101
SOUTH SECOND STREET	FAS 101
WALNUT STREET	FAS 101
160TH AVENUE	FAS 121
SPRING CREEK CUTOFF	FAS 152
CRESTON ROAD	FAS 220
LOWER SPRING CREEK ROAD	FAS 220
BUFFALO GAP JUNCTION	FAS 656
CEDAR STREET	FAS 656
EAST MAIN STREET	FAS 656
RIVERSIDE ROAD	FAS 656
PLEASANT VALLEY ROAD	FAS 715
148TH AVENUE	FAS 719
ASH STREET	FAS 719

ROAD NUMBERS

COTTONWOOD CUTOFF	FAS 719
EAST FRENCH CREEK ROAD	FAS 719
SOUTH FAIRBURN ROAD	FAS 719
DEWEY ROAD	FAS 769
MONDELL AVENUE	FAS 769
RAILROAD AVENUE	FAS 769
WEST DEWEY ROAD	FAS 769
SIDNEY PARK ROAD	FAS 793
ELLIOTT ROAD	FDR 292
HORSE CAMP ROAD	FDR 329
SHIRTTAIL CANYON ROAD	FDR 334
BEAVER DEN DRIVE	FDR 382.11
YOUNG LANE	FDR 382.1G
BOLES CANYON ROAD	FS 117
ELK MOUNTAIN ROAD	FS 123
MANN ROAD	FS 270
TEPEE VALLEY ROAD	FS 271
WOOD SPRING ROAD	FS 273
RICHARDSON CUTOFF	FS 276
HELL CANYON ROAD	FS 278
LITHOGRAPH CANYON ROAD	FS 278
BUCK SPRING ROAD	FS 280
GILLETTE CANYON ROAD	FS 281
MUD SPRINGS ROAD	FS 282
ANTELOPE RIDGE ROAD	FS 283
CUSTER LIMESTONE ROAD	FS 284
LIGHTNING CREEK ROAD	FS 288
DITCH CREEK ROAD	FS 291
BEAR MOUNTAIN ROAD	FS 293
RESERVOIR ROAD	FS 308
HERBERT DRAW ROAD	FS 339
CAMP REMINGTON ROAD	FS 345
ROCKY ROAD	FS 345.3A
CAMP BOB MARSHALL ROAD	FS 349
GLEN ERIN ROAD	FS 357
REDBIRD CANYON ROAD	FS 376
TANGLEWOOD DRIVE	FS 385
CICERO PEAK ROAD	FS 388
HAZELRODT PICNIC AREA RD	FS 408
WABASH SPRING ROAD	FS 666
SURVEYOR'S HILL ROAD	FS 668
SONG DOG DRIVE	FS 682.1
BLUE GRASS DRIVE	FS649.1
MOONDANCE MEADOW ROAD	NN
HIGHLAND RIDGE ROAD	NPS 5
SD HIGHWAY 36	SD 36
SD HIGHWAY 40	SD 40

NORTH HEARTLAND EXPRESSWAY	SD 79
SD HIGHWAY 79	SD 79
SOUTH HEARTLAND EXPRESSWAY	SD 79
NEEDLES HIGHWAY	SD 87
SD HIGHWAY 87	SD 87
SD HIGHWAY 89	SD 89
SYLVAN LAKE ROAD	SD 89
MT RUSHMORE ROAD	US 16
US HIGHWAY 16	US 16
WEST MT RUSHMORE ROAD	US 16
NORTH 5TH STREET	US 16/385
US HIGHWAY 16/385	US 16/385
IRON MOUNTAIN ROAD	US 16A
US HIGHWAY 16A	US 16A
CENTENNIAL DRIVE	US 385
US HIGHWAY 385	US 385