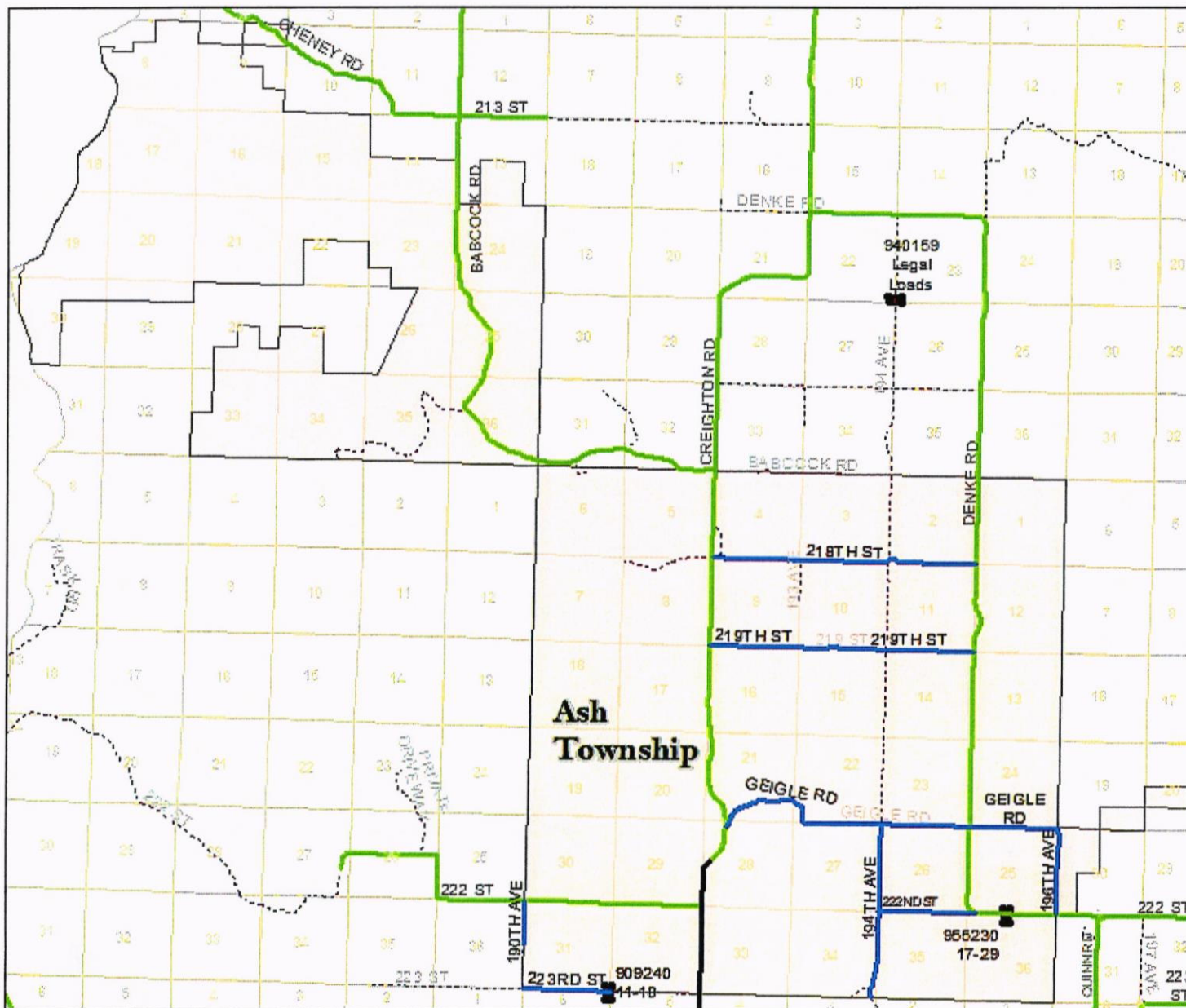


Ash Township #16



Road Name	Miles
Full Maintenance	
190th Avenue	0.50
194th Avenue	2.00
196th Avenue	1.00
218th Street	3.00
219th Street	3.00
222nd Street	1.10
223rd Street	1.00
Geigle Road	4.10
Subtotal:	15.70
Total Miles:	15.70

RECEIVED
MAR 19 2019
 PENNINGTON CO. AUDITOR

Prepared by:
 Pennington County Highway Dept.
 3601 Cambell Street
 Rapid City, SD 57701
 Revision Date: 12/13/2018



0 0.75 1.5 Miles

- Township Full Maintenance
- Township Minimum Maintenance
- County Paved Roads
- County Unpaved Roads
- State Roads
- - - - Other Roads
- ⊙ Culverts >= 54"
- Bridges

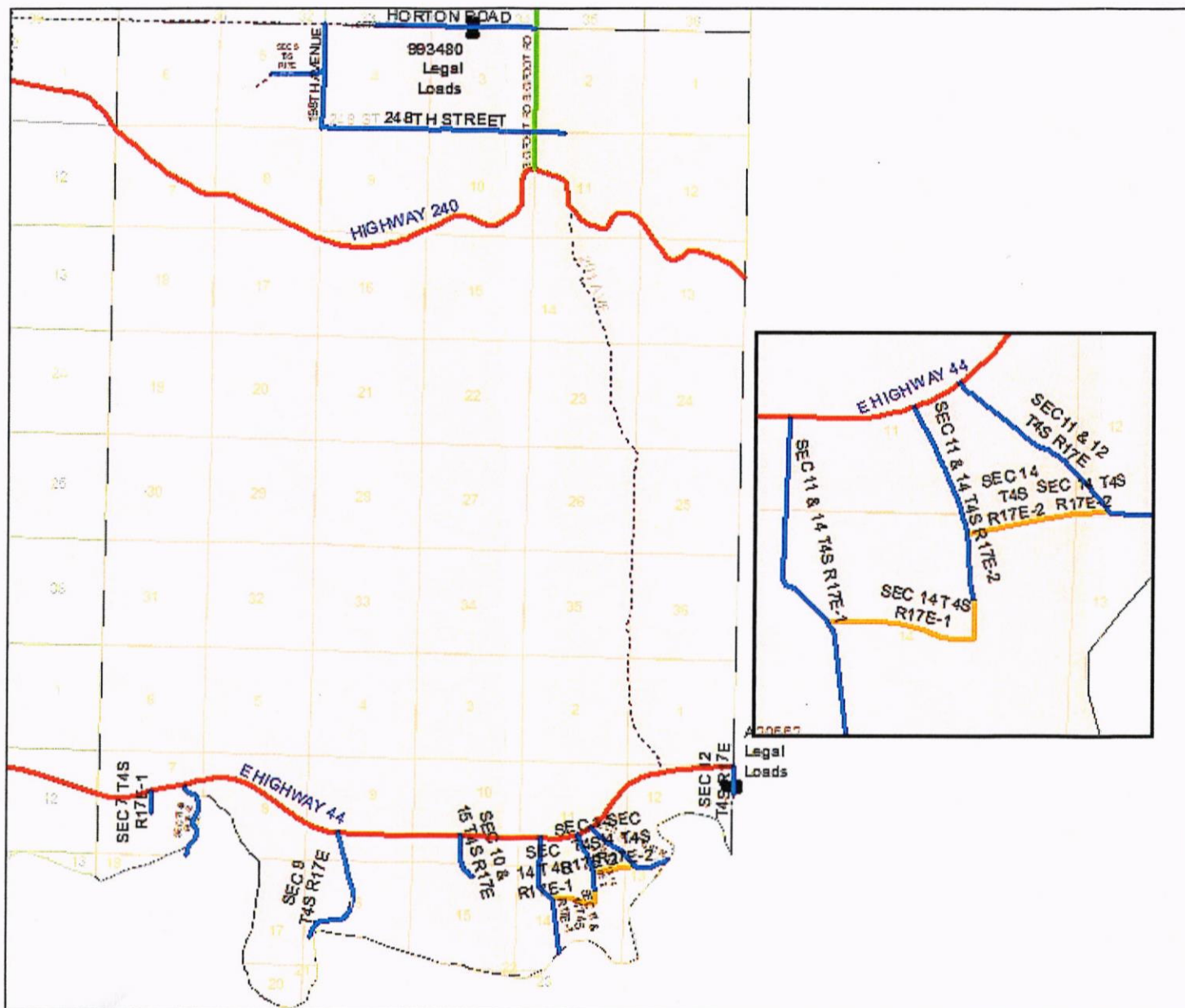
2018 Verification of Roads

By: *R. Shull*
 Chairperson

Date: MARCH 1, 2019

Ash Township #16 Township agrees with the miles of full maintenance and minimum maintenance roads as presented on this map as the official road miles of the Township.

Castle Butte Township #18



Road Name	Miles
Full Maintenance	
198th Avenue	0.99
248th Street	2.29
Horton Road	1.50
Sec 10 & 15 T4S R17E	0.43
Sec 11 & 12 T4S R17E	0.90
Sec 11 & 14 T4S R17E-1	1.16
Sec 11 & 14 T4S R17E-2	0.58
Sec 12 T4S R17E	0.27
Sec 5 T3S R17E	0.50
Sec 7 T4S R17E-1	0.20
Sec 7 T4S R17E-2	0.80
Sec 9 T4S R17E	1.28
Subtotal:	10.90
Minimum Maintenance	
Sec 14 T4S R17E-1	0.52
Sec 14 T4S R17E-2	0.40
Subtotal:	0.92
Total Miles:	11.82

RECEIVED

MAR 03 2019

PENNINGTON CO. AUDITOR

2018 Verification of Roads

By: Daniel Kuser
Chairperson

Date: 3/4/2019

Castle Butte Township #18 Township agrees with the miles of full maintenance and minimum maintenance roads as presented on this map as the official road miles of the Township.

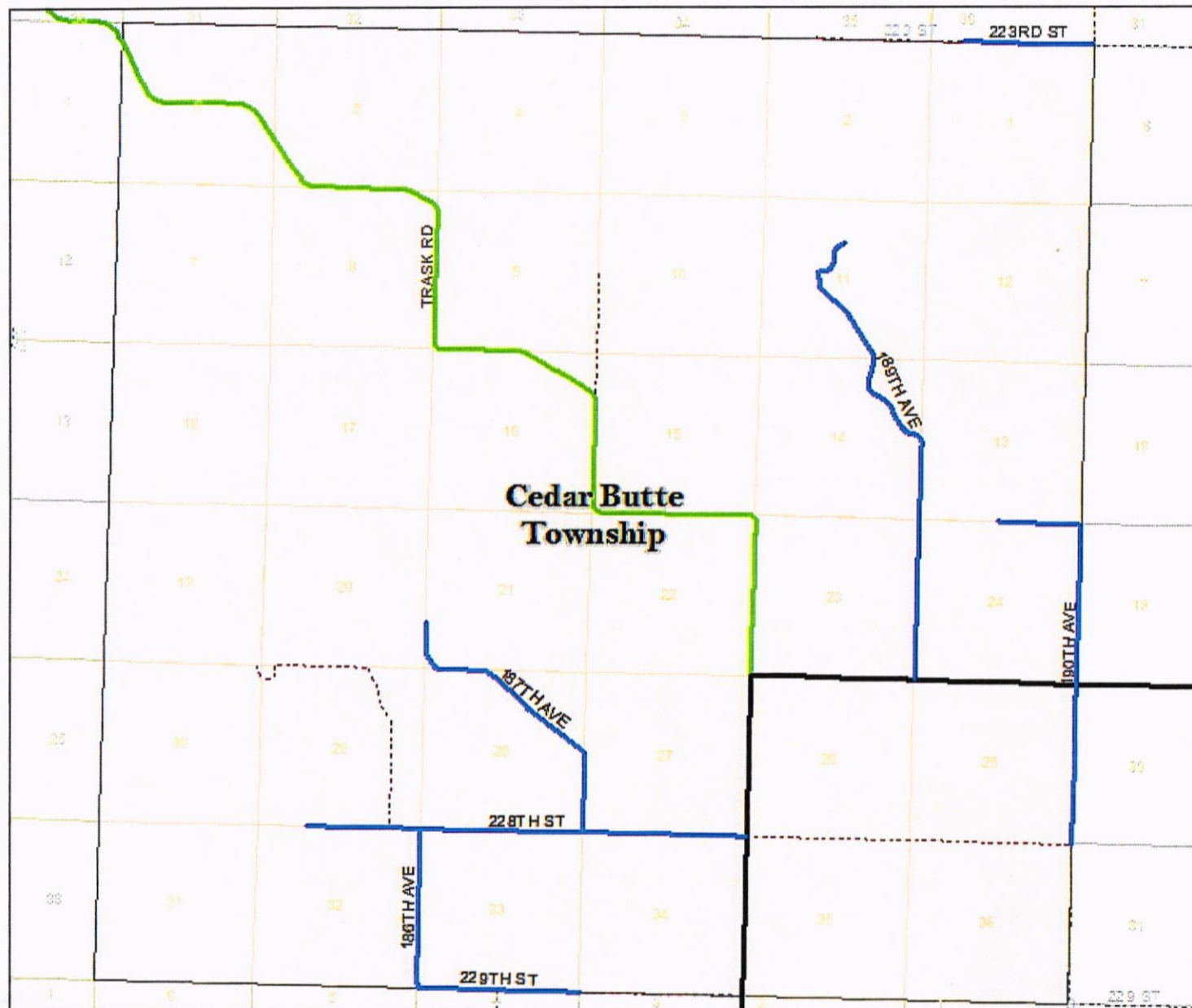
Prepared by:
Pennington County Highway Dept.
3601 Cambell Street
Rapid City, SD 57701
Revision Date: 12/13/2018



0 0.5 1 Miles

- Township Full Maintenance
- Township Minimum Maintenance
- County Paved Roads
- County Unpaved Roads
- State Roads
- - - Other Roads
- ⊙ Culverts >= 54"
- Bridges

Cedar Butte Township #4



Road Name	Miles
Full Maintenance	
186th Avenue	1.00
187th Avenue	1.90
189th Avenue	3.10
190th Avenue	2.50
223rd Street	0.79
228th Street	2.70
229th Street	1.00
Subtotal:	12.99
Total Miles:	12.99

RECEIVED

MAR 19 2019

PENNINGTON CO. AUDITOR


Prepared by:
 Pennington County Highway Dept.
 3601 Cambell Street
 Rapid City, SD 57701
 Revision Date: 12/13/2018



0 0.425 0.85 Miles

- Township Full Maintenance
- Township Minimum Maintenance
- County Paved Roads
- County Unpaved Roads
- State Roads
- - - Other Roads
- ⊙ Culverts >= 54"
- Bridges

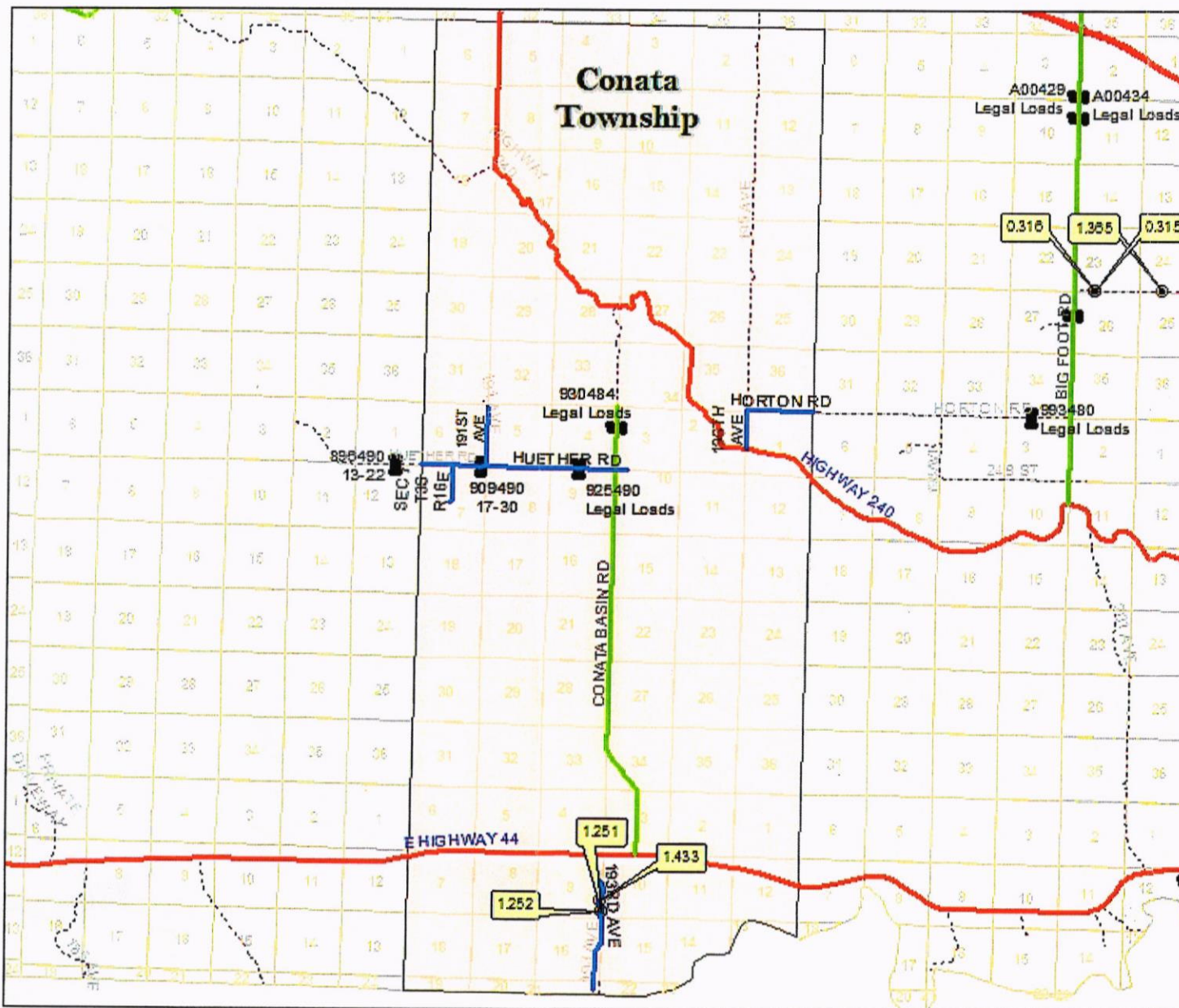
2018 Verification of Roads

By: 
 Chairperson

Date: 3-5-19

Cedar Butte Township #4 Township agrees with the miles of full maintenance and minimum maintenance roads as presented on this map as the official road miles of the Township.

Conata Township #20



Road Name	Miles
Full Maintenance	
191st Avenue	0.94
193rd Avenue	2.23
196th Avenue	0.60
Horton Road	1.00
Huether Road	3.20
Sec 7 T3S R16E	0.60
Subtotal:	8.57
Total Miles:	8.57

RECEIVED

JAN 09 2019

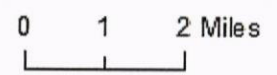
PENNINGTON CO. AUDITOR

2018 Verification of Roads

By: *William Huether*
Chairperson

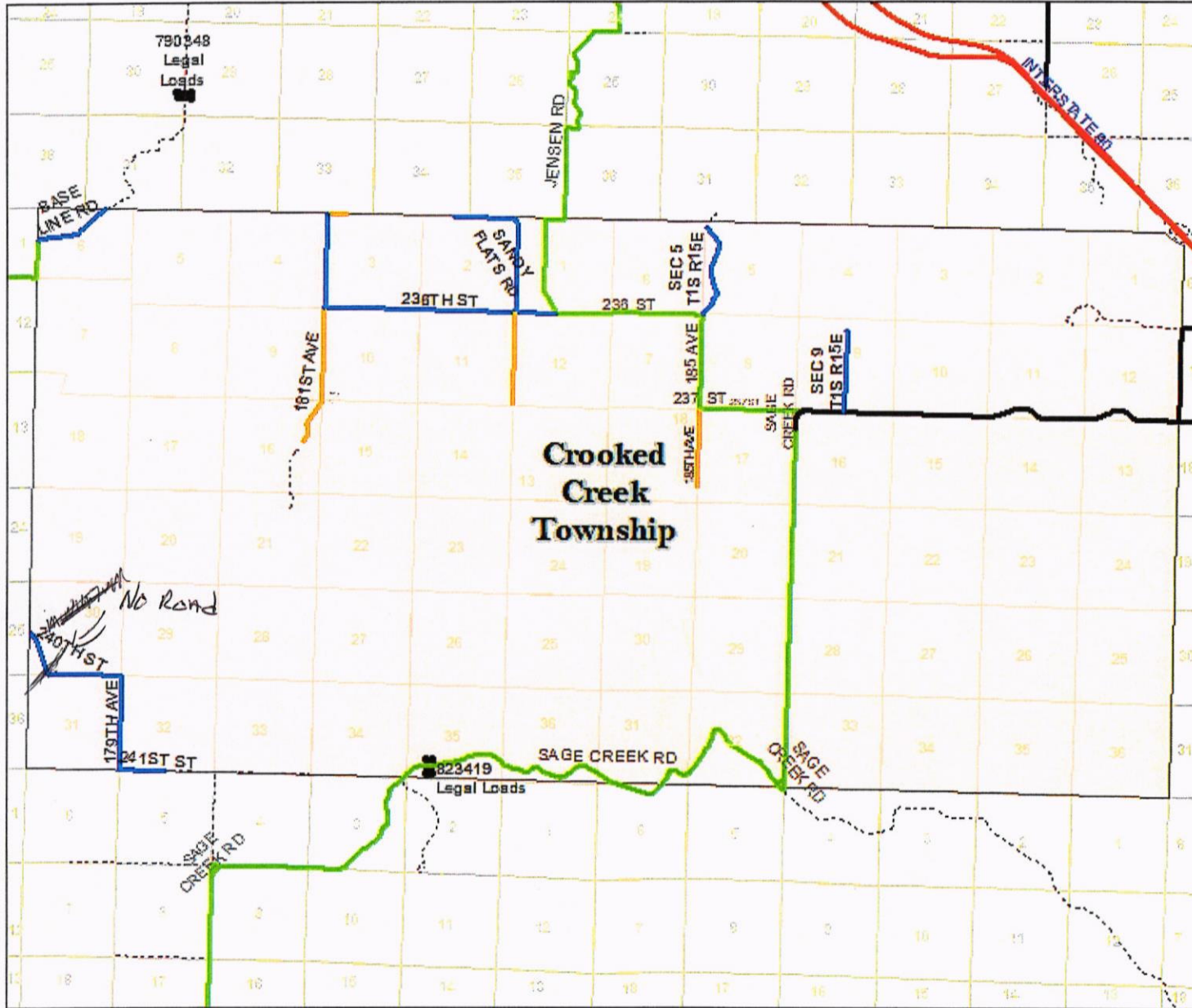
Date: 1-7-19
Conata Township #20 Township agrees with the miles of full maintenance and minimum maintenance roads as presented on this map as the official road miles of the Township.

Prepared by:
Pennington County Highway Dept.
3601 Cambell Street
Rapid City, SD 57701
Revision Date: 12/13/2018




- Township Full Maintenance
- Township Minimum Maintenance
- County Paved Roads
- County Unpaved Roads
- State Roads
- - - Other Roads
- Culverts >= 54"
- Bridges

Crooked Creek Township #25



Prepared by:
 Pennington County Highway Dept.
 3601 Cambell Street
 Rapid City, SD 57701
 Revision Date: 12/13/2018



- Township Full Maintenance
- Township Minimum Maintenance
- County Paved Roads
- County Unpaved Roads
- State Roads
- - - Other Roads
- Culverts >= 54"
- Bridges

Road Name	Miles
Full Maintenance	
179th Avenue	0.96
181st Avenue	1.00
236th Street	2.42
240th Street	1.25
241st Street	0.50
Base Line Road	0.82
Sandy Flats Road	1.63
Sec 5 T1S R15E	1.05
Sec 9 T1S R15E	0.88
Subtotal:	10.51
Minimum Maintenance	
181st Avenue	1.73
185th Avenue	0.85
Sandy Flats Road	1.00
Subtotal:	3.58
Total Miles:	14.09

RECEIVED

APR 02 2019

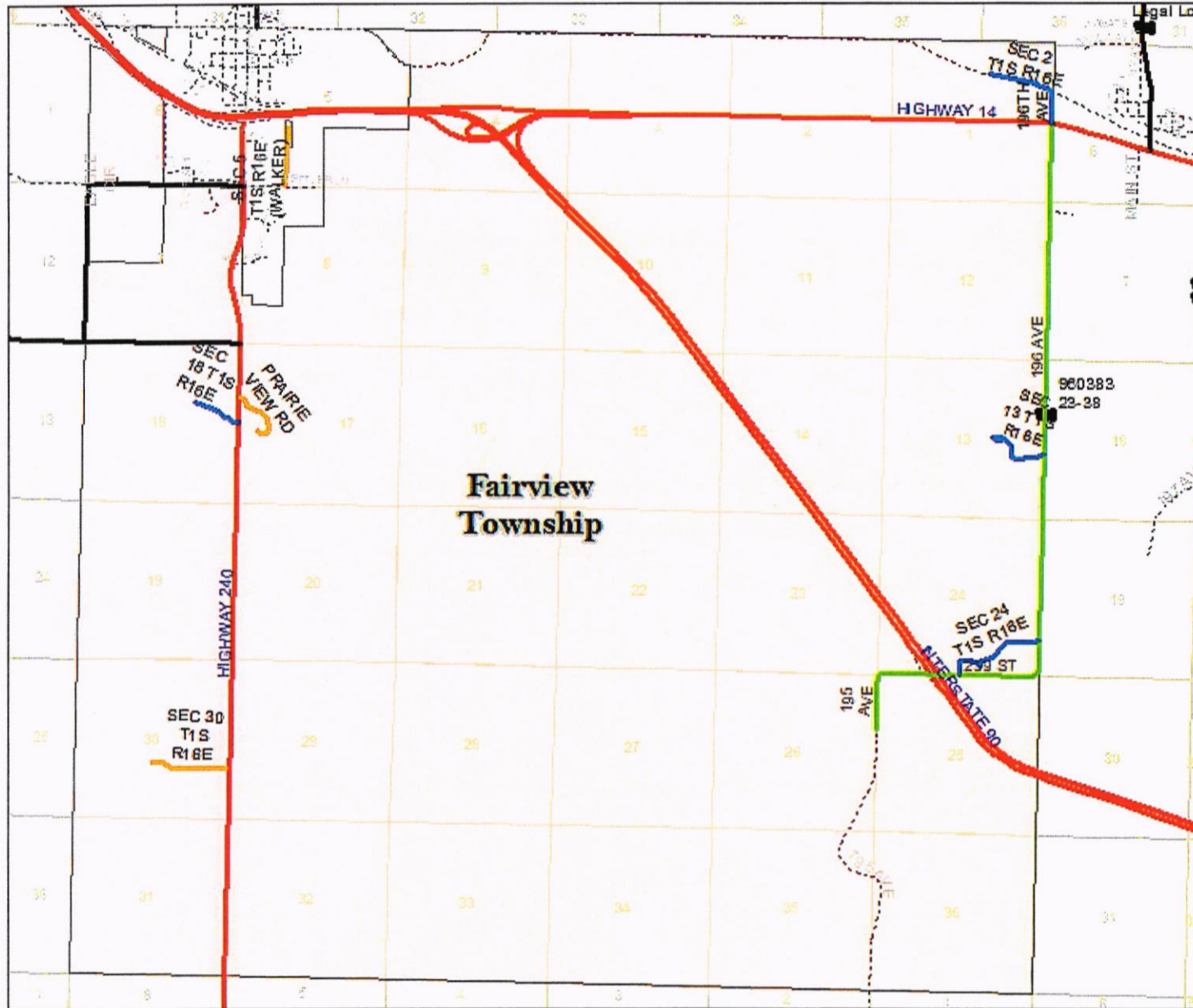
PENNINGTON CO. AUDITOR

2018 Verification of Roads

By: William H. Hamann
 Chairperson

Date: 3-5-19
 Crooked Creek Township #25 Township agrees with the miles of full maintenance and minimum maintenance roads as presented on this map as the official road miles of the Township.

Fairview Township #22



Road Name	Miles
Full Maintenance	
196th Avenue	0.21
Sec 13 T1S R16E	0.50
Sec 18 T1S R16E	0.30
Sec 2 T1S R16E	0.40
Sec 24 T1S R16E	0.68
Subtotal:	2.09
Minimum Maintenance	
Prairie View Road	0.40
Sec 30 T1S R16E	0.50
Sec 5 T1S R16E (Walker)	0.38
Subtotal:	1.28
Total Miles:	3.37

RECEIVED

MAR 25 2019

PENNINGTON CO. AUDITOR

Prepared by:
 Pennington County Highway Dept.
 3601 Cambell Street
 Rapid City, SD 57701
 Revision Date: 12/13/2018



0 0.475 0.95 Miles

- Township Full Maintenance
- Township Minimum Maintenance
- County Paved Roads
- County Unpaved Roads
- State Roads
- Other Roads
- ⊙ Culverts >= 54"
- Bridges

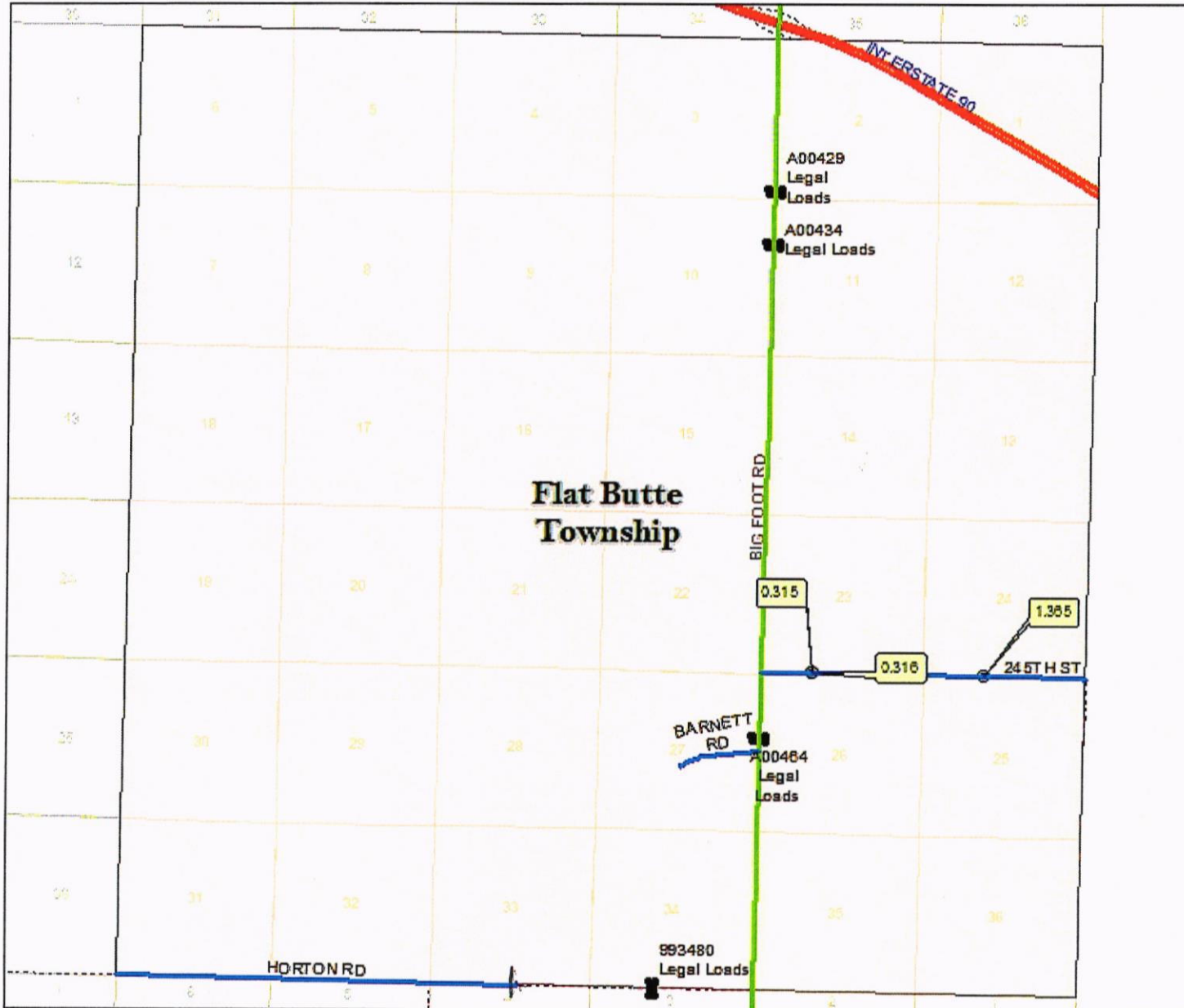
2018 Verification of Roads

By: Chairperson

Date: 3/19/19

Fairview Township #22 Township agrees with the miles of full maintenance and minimum maintenance roads as presented on this map as the official road miles of the Township.


Flat Butte Township #12



Road Name	Miles
Full Maintenance	
245th Street	2.00
Barnett Road	0.50
Horton Road	2.50
Subtotal:	<u>5.00</u>
Total Miles:	5.00

RECEIVED
 MAR 12 2019
 PENNINGTON CO. AUDITOR

Prepared by:
 Pennington County Highway Dept.
 3601 Cambell Street
 Rapid City, SD 57701
 Revision Date: 12/13/2018



- Township Full Maintenance
- Township Minimum Maintenance
- County Paved Roads
- County Unpaved Roads
- State Roads
- Other Roads
- ⊙ Culverts >= 54"
- Bridges

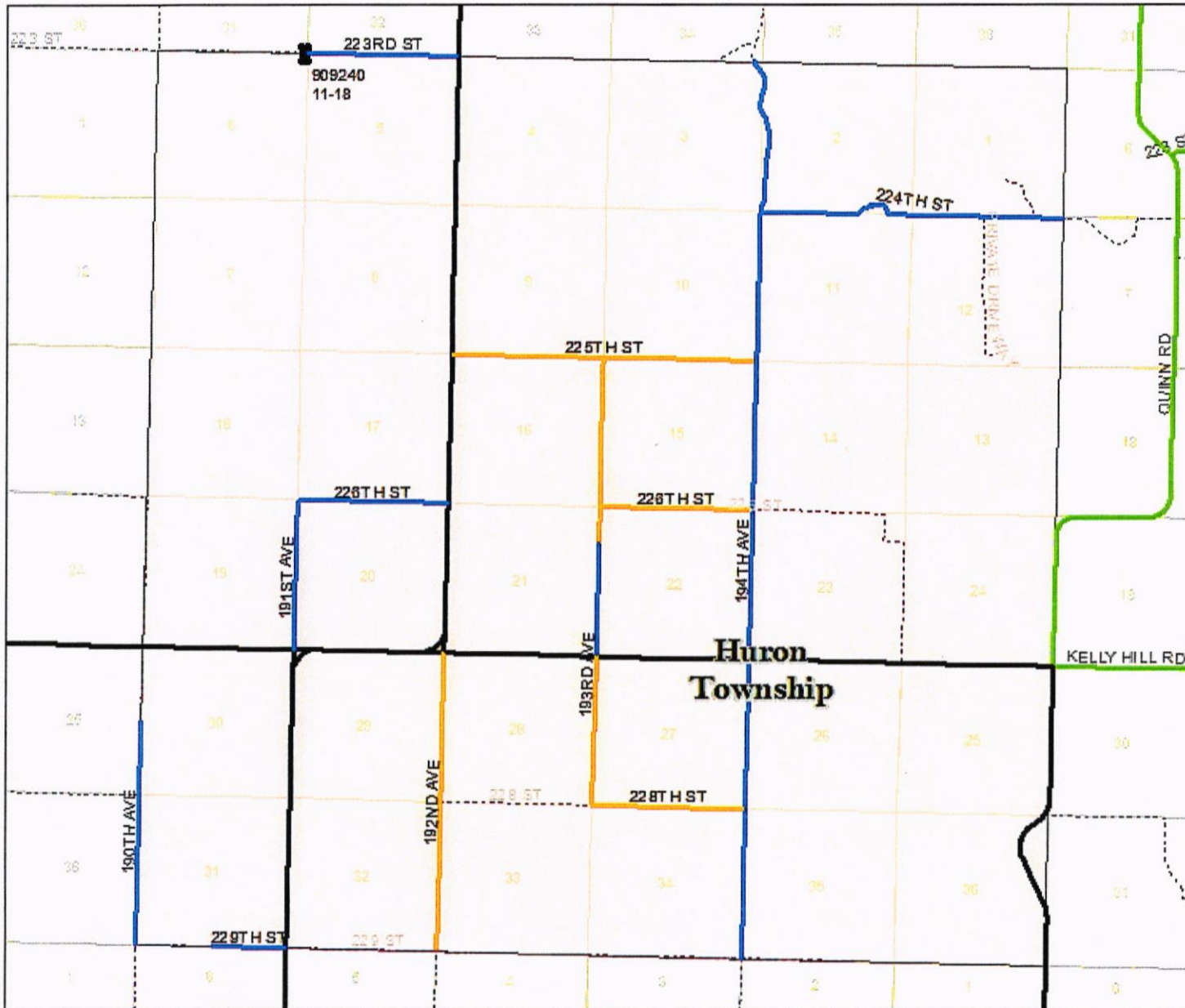
2018 Verification of Roads

By: *Br. Horton*
 Chairperson

Date: 2/26/19

Flat Butte Township #12 Township agrees with the miles of full maintenance and minimum maintenance roads as presented on this map as the official road miles of the Township.


Huron Township #10



Road Name	Miles
Full Maintenance	
190th Avenue	1.50
191st Avenue	1.00
193rd Avenue	0.75
194th Avenue	6.04
223rd Street	1.00
224th Street	2.05
226th Street	1.00
229th Street	0.50
Subtotal:	13.84
Minimum Maintenance	
192nd Avenue	2.00
193rd Avenue	1.25
193rd Avenue	1.00
225th Street	2.00
226th Street	1.00
228th Street	1.00
Subtotal:	8.25
Total Miles:	22.09

RECEIVED
MAR 19 2019
 PENNINGTON CO. AUDITOR

Prepared by:
 Pennington County Highway Dept.
 3601 Cambell Street
 Rapid City, SD 57701
 Revision Date: 12/13/2018



- Township Full Maintenance
- Township Minimum Maintenance
- County Paved Roads
- County Unpaved Roads
- State Roads
- - - Other Roads
- ⊙ Culverts >= 54"
- Bridges

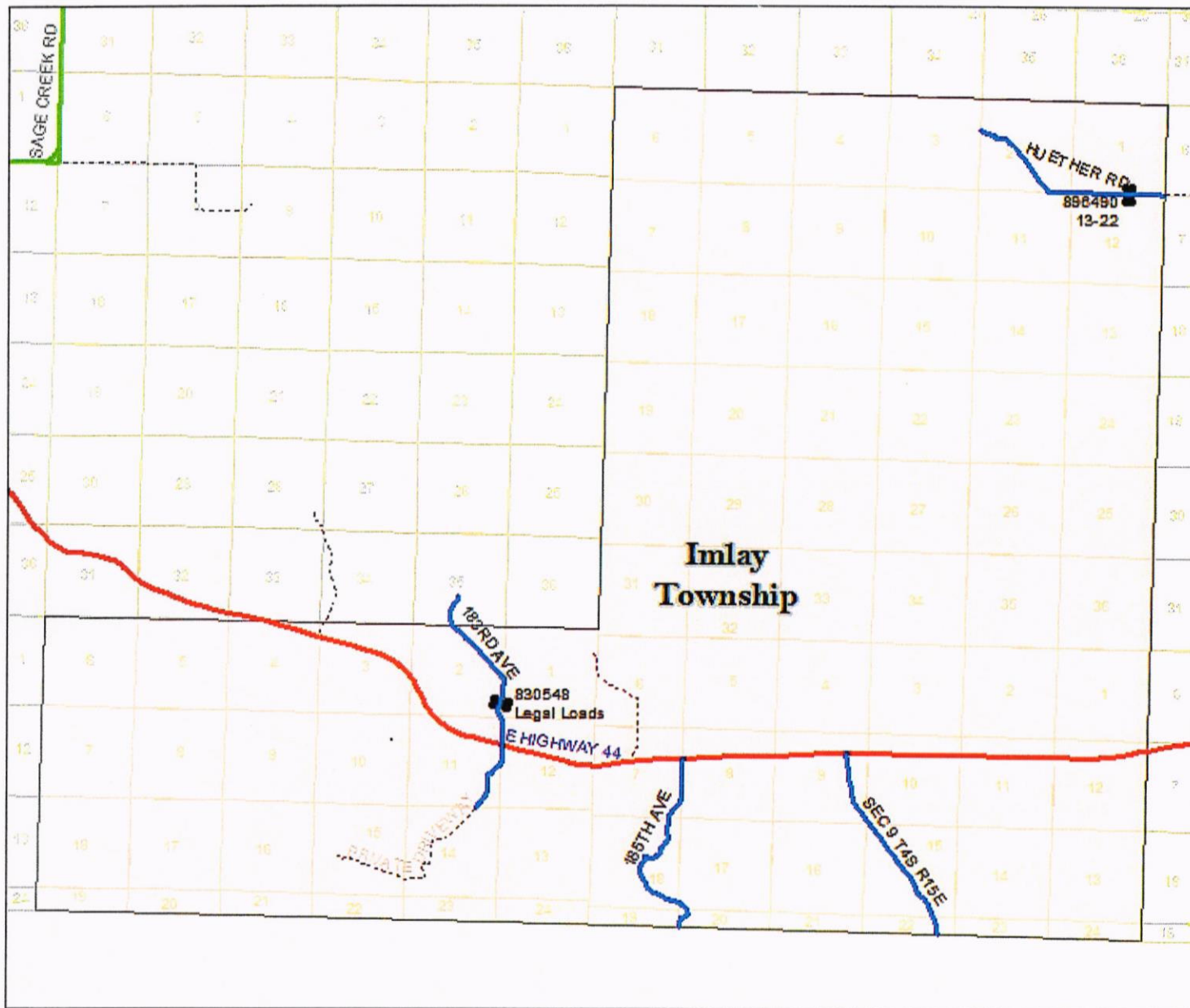
2018 Verification of Roads

By: Elden Helms
 Chairperson

Date: 3/5/19

Huron Township #10 Township agrees with the miles of full maintenance and minimum maintenance roads as presented on this map as the official road miles of the Township.

Imlay Township #24




Road Name	Miles
Full Maintenance	
183rd Avenue	2.70
185th Avenue	2.43
Huether Road	2.27
Sec 9 T4S R15E	2.30
Subtotal:	9.70
Total Miles:	9.70

RECEIVED
MAR 06 2019

PENNINGTON CO. AUDITOR

Prepared by:
Pennington County Highway Dept.
3601 Cambell Street
Rapid City, SD 57701
Revision Date: 12/13/2018



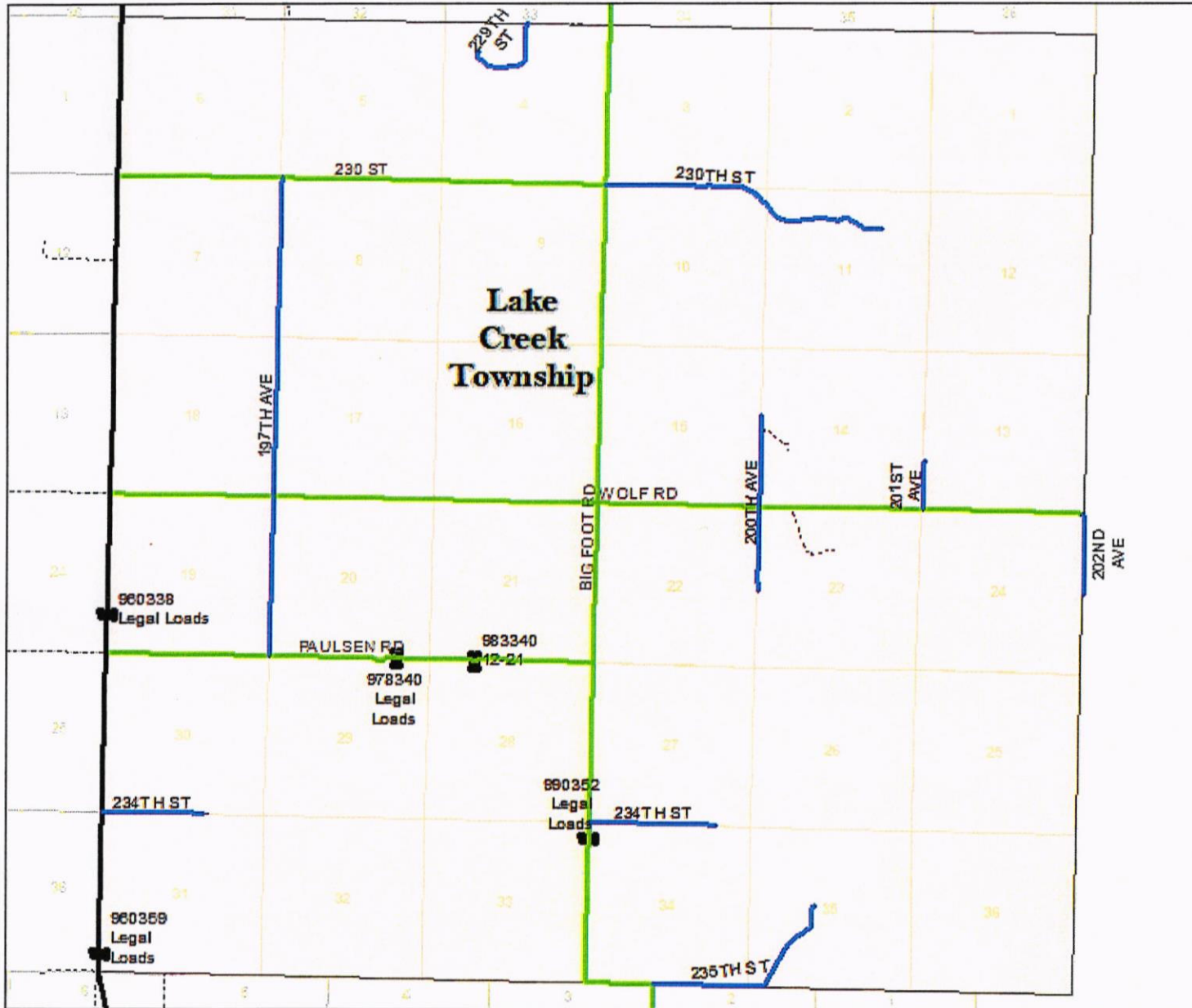
- Township Full Maintenance
- Township Minimum Maintenance
- County Paved Roads
- County Unpaved Roads
- Other Roads
- Culverts >= 54"
- Bridges

2018 Verification of Roads

By:  Chairperson

Date: 3-5-2019
Imlay Township #24 Township agrees with the miles of full maintenance and minimum maintenance roads as presented on this map as the official road miles of the Township.

Lake Creek Township #6




Road Name	Miles
Full Maintenance	
197th Avenue	3.00
200th Avenue	1.10
201st Avenue	0.30
202nd Avenue	0.50
229th Street	0.60
230th Street	1.80
234th Street	1.40
235th Street	1.30
Subtotal:	10.00
Total Miles:	10.00

RECEIVED

MAR 20 2019

PENNINGTON CO. AUDITOR

2018 Verification of Roads

By:  Chairperson

Date: 3/18/19
 Lake Creek Township #6 Township agrees with the miles of full maintenance and minimum maintenance roads as presented on this map as the official road miles of the Township.

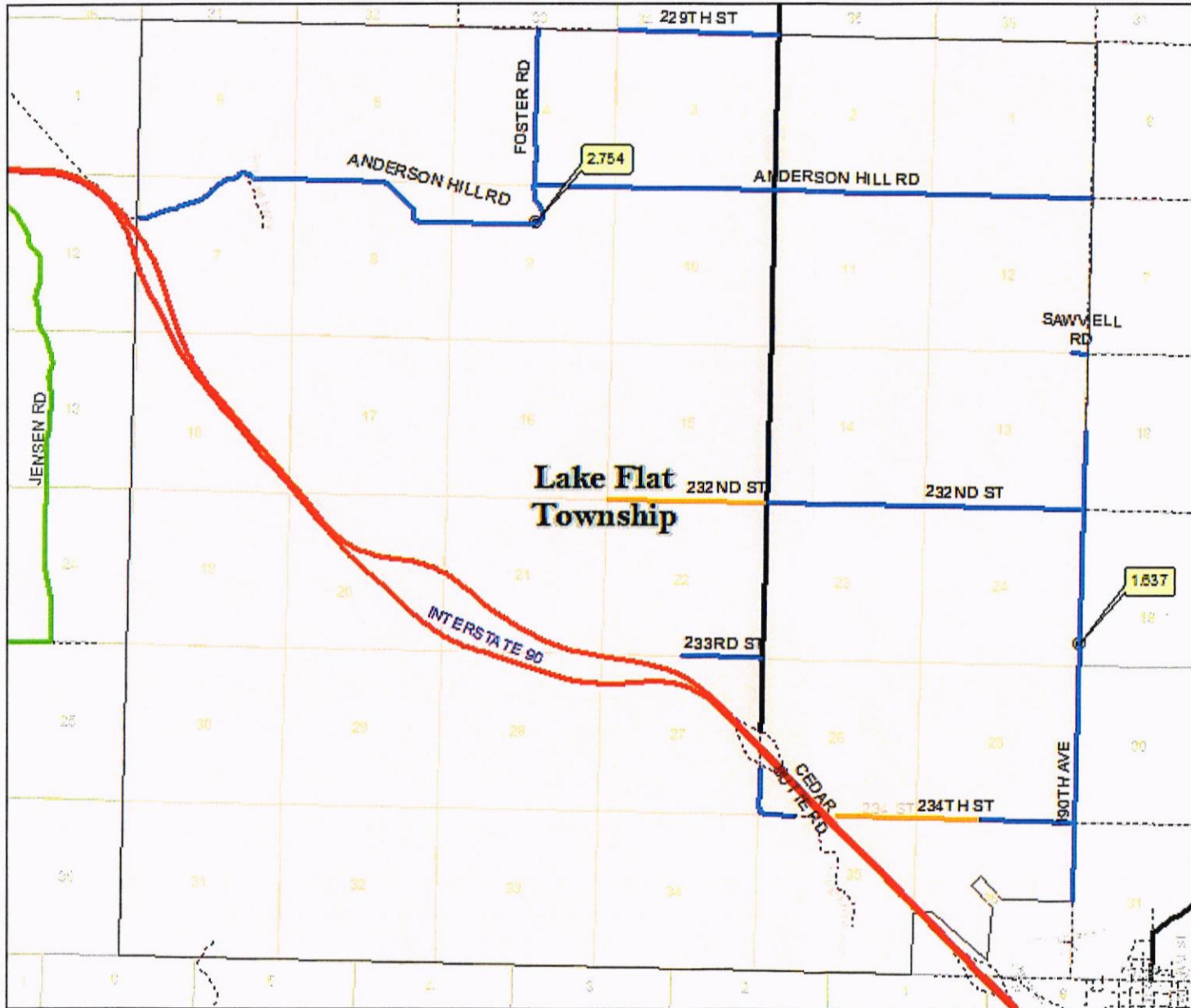
Prepared by:
 Pennington County Highway Dept.
 3601 Cambell Street
 Rapid City, SD 57701
 Revision Date: 12/13/2018



0 0.5 1 Miles

-  Township Full Maintenance
-  Township Minimum Maintenance
-  County Paved Roads
-  County Unpaved Roads
-  State Roads
-  Other Roads
-  Culverts >= 54"
-  Bridges


Lake Flat Township #8



Road Name	Miles
Full Maintenance	
190th Avenue	3.00
229th Street	1.00
232nd Street	2.00
233rd Street	0.50
234th Street	0.60
Anderson Hill Road	6.50
Cedar Butte Road	0.50
Foster Road	1.00
Sawvell Road	0.10
Subtotal:	15.20
Minimum Maintenance	
232nd Street	1.00
234th Street	0.90
Subtotal:	1.90
Total Miles:	17.10

RECEIVED
 MAR 28 2019
 PENNINGTON CO. AUDITOR

Prepared by:
 Pennington County Highway Dept.
 3601 Cambell Street
 Rapid City, SD 57701
 Revision Date: 12/13/2018



- Township Full Maintenance
- Township Minimum Maintenance
- County Paved Roads
- County Unpaved Roads
- State Roads
- Other Roads
- ⊙ Culverts >= 54"
- ▣ Bridges

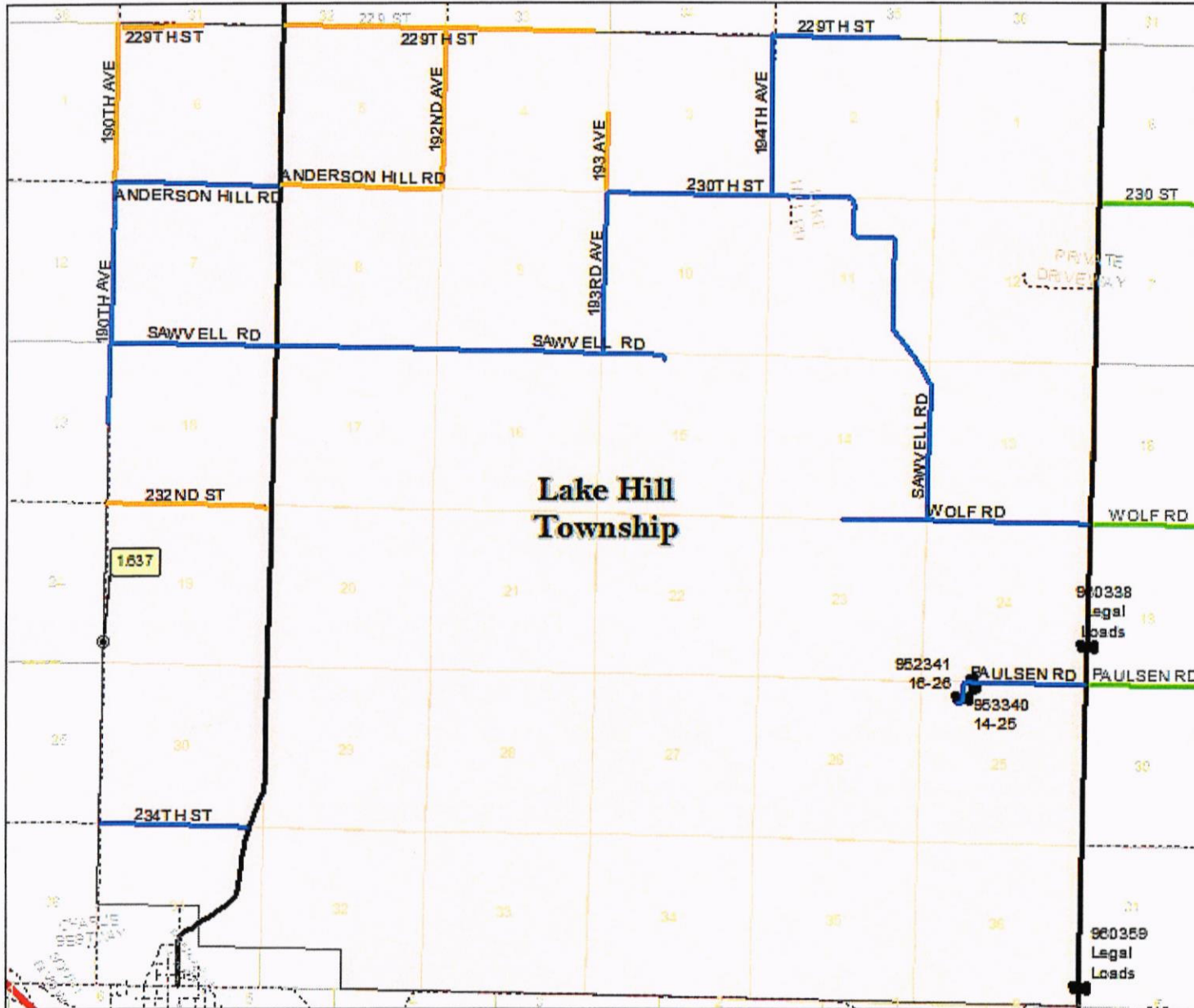
2018 Verification of Roads

By: *[Signature]*
Chairperson

Date: 3-5-19

Lake Flat Township #8 Township agrees with the miles of full maintenance and minimum maintenance roads as presented on this map as the official road miles of the Township.


Lake Hill Township #5



Road Name	Miles
Full Maintenance	
190th Avenue	1.50
193rd Avenue	1.00
194th Avenue	1.00
229th Street	0.75
230th Street	1.50
234th Street	0.90
Anderson Hill Road	1.00
Paulsen Road	0.90
Sawvell Road	2.31
Sawvell Road	3.39
Wolf Road	1.50
Subtotal:	15.75
Minimum Maintenance	
190th Avenue	1.00
192nd Avenue	1.00
193 Avenue	0.50
229th Street	0.50
229th Street	1.90
232nd Street	1.00
Anderson Hill Road	1.00
Subtotal:	6.90
Total Miles:	22.65

RECEIVED
MAR 22 2019
PENNINGTON CO. AUDITOR

Prepared by:
 Pennington County Highway Dept.
 3601 Cambell Street
 Rapid City, SD 57701
 Revision Date: 12/13/2018



- Township Full Maintenance
- Township Minimum Maintenance
- County Paved Roads
- County Unpaved Roads
- State Roads
- - - Other Roads
- ⊙ Culverts >= 54"
- Bridges

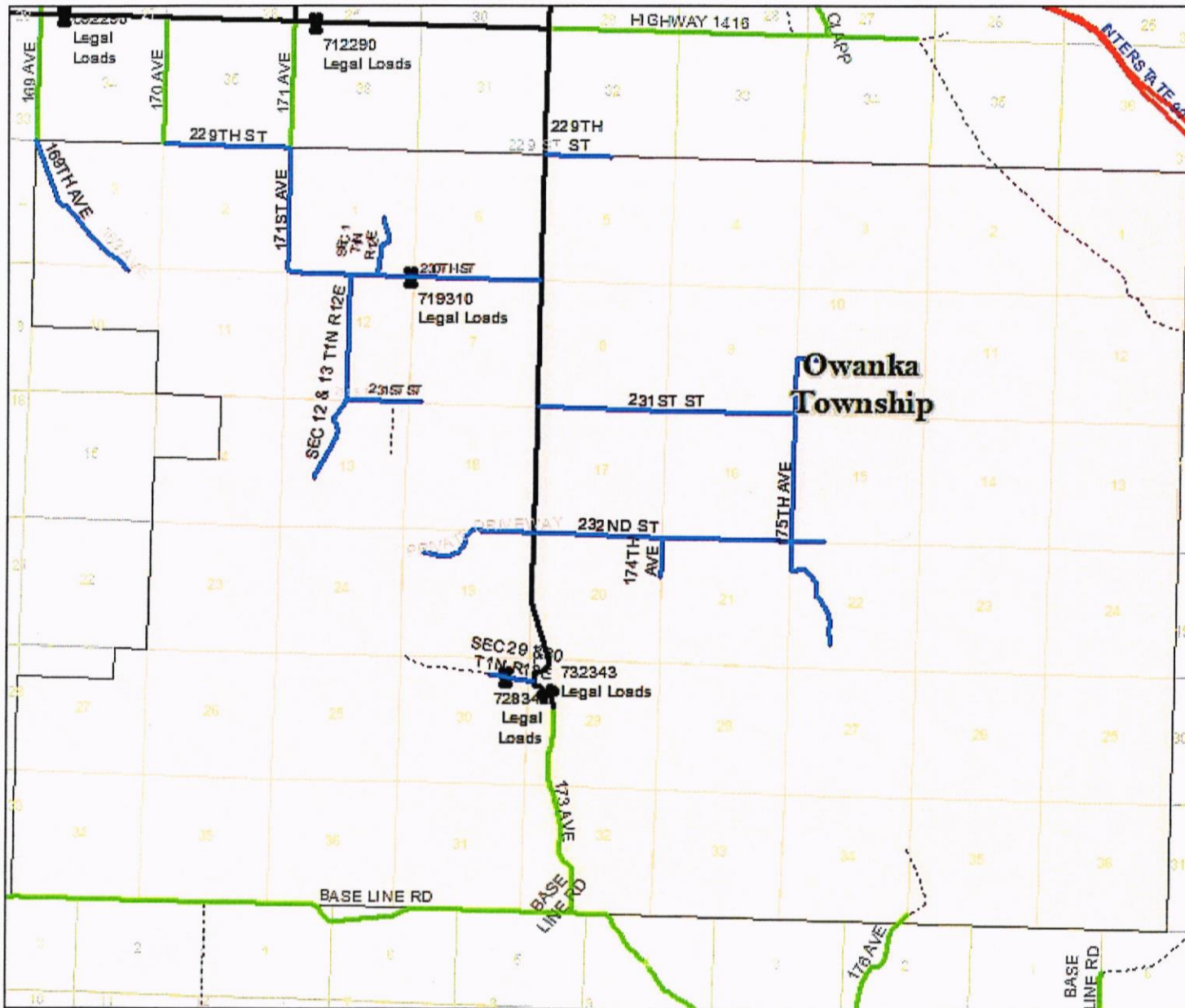
2018 Verification of Roads

By: *Wing B...*
 Chairperson

Date: _____

Lake Hill Township #5 Township agrees with the miles of full maintenance and minimum maintenance roads as presented on this map as the official road miles of the Township.

Owanka Township #13



Road Name	Miles
Full Maintenance	
169th Avenue	1.30
171st Avenue	1.00
174th Avenue	0.31
175th Avenue	2.60
229th Street	1.50
230th Street	1.97
231st Street	2.00
231st Street	0.60
232nd Street	3.23
Sec 1 T1N R12E	0.50
Sec 12 & 13 T1N R12E	1.69
Sec 29 & 30 T1N R13E	0.35
Subtotal:	17.05
Total Miles:	17.05

RECEIVED

MAR 20 2019


PENNINGTON CO. AUDITOR

2018 Verification of Roads

By: *[Signature]*
 Chairperson

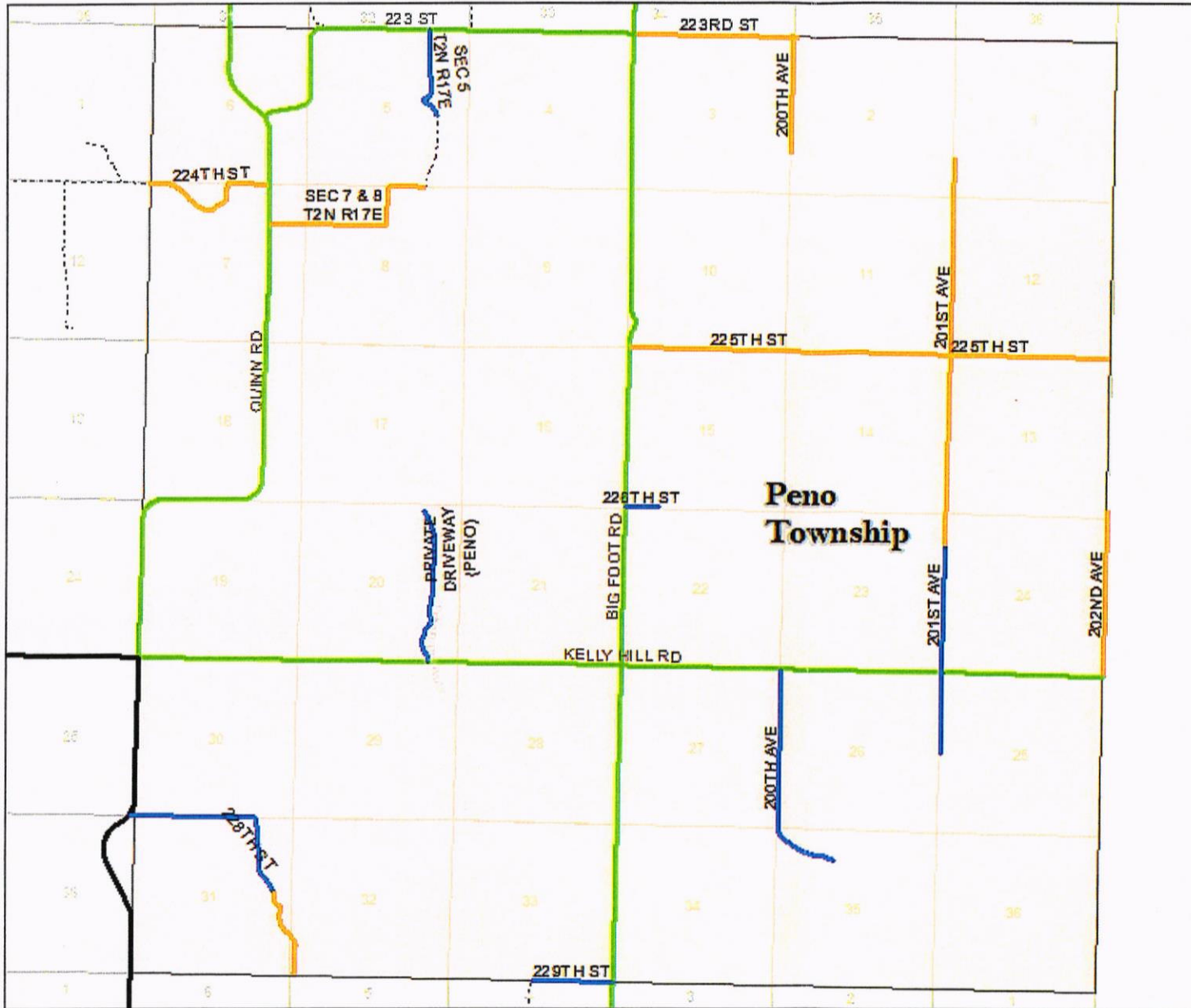
Date: 3/5/19
 Owanka Township #13 Township agrees with the miles of full maintenance and minimum maintenance roads as presented on this map as the official road miles of the Township.

Prepared by:
 Pennington County Highway Dept.
 3601 Cambell Street
 Rapid City, SD 57701
 Revision Date: 12/13/2018



- Township Full Maintenance
- Township Minimum Maintenance
- County Paved Roads
- County Unpaved Roads
- State Roads
- - - Other Roads
- ⊙ Culverts >= 54"
- Bridges

Peno Township #9



Road Name	Miles
Full Maintenance	
200th Avenue	1.42
201st Avenue	1.30
226th Street	0.21
228th Street	1.28
229th Street	0.50
Private Driveway (Peno)	0.99
Sec 5 T2N R17E	0.60
Subtotal:	6.30
Minimum Maintenance	
200th Avenue	0.76
201st Avenue	2.45
202nd Avenue	1.05
223rd Street	1.00
224th Street	0.91
225th Street	2.97
228th Street	0.58
Sec 7 & 8 T2N R17E	1.20
Subtotal:	10.92
Total Miles:	17.22

RECEIVED

MAR 19 2019


PENNINGTON CO. AUDITOR

2018 Verification of Roads

By: *Spencer Johnson*
Chairperson

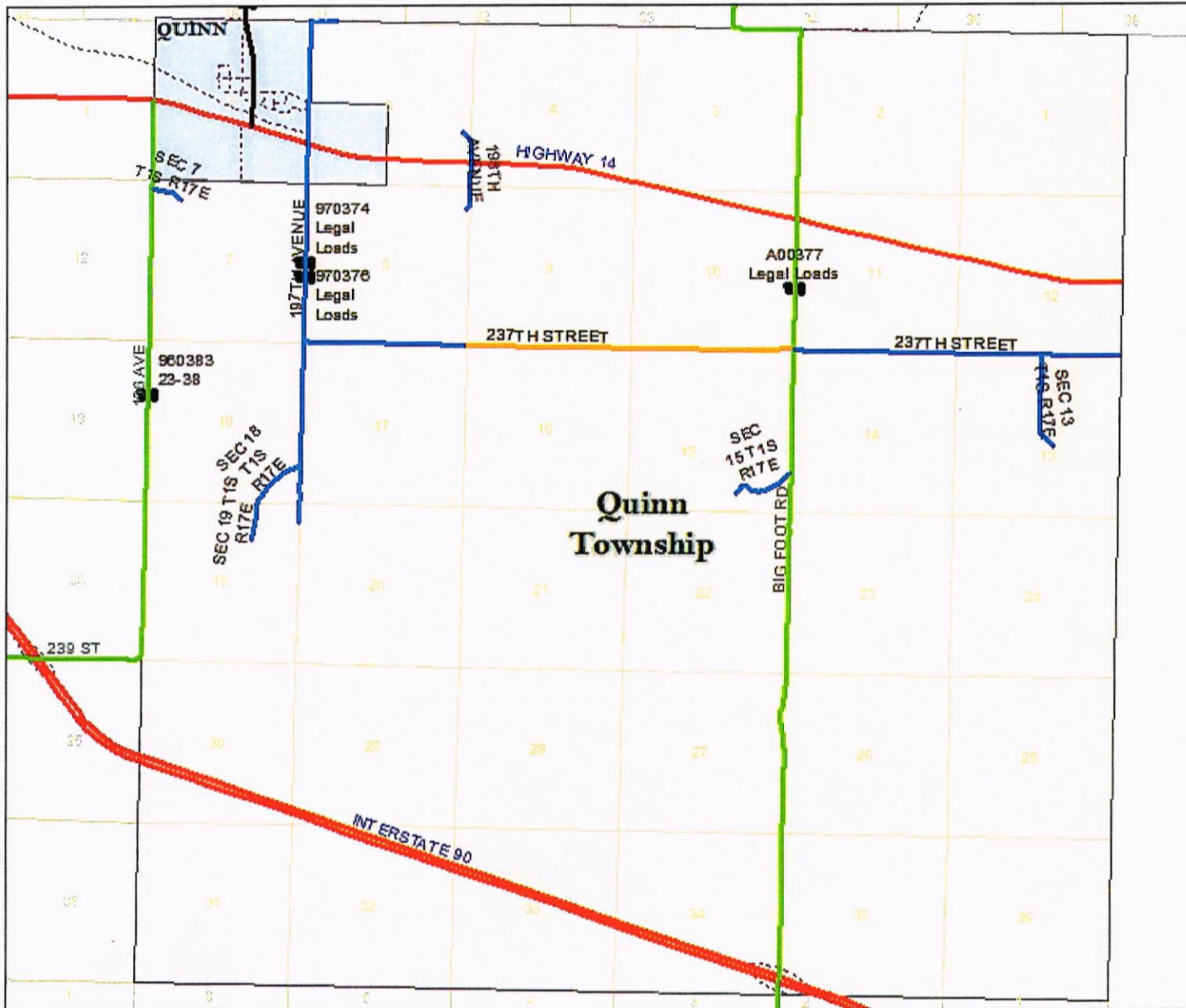
Date: 3-5-19
Peno Township #9 Township agrees with the miles of full maintenance and minimum maintenance roads as presented on this map as the official road miles of the Township.

Prepared by:
Pennington County Highway Dept.
3601 Cambell Street
Rapid City, SD 57701
Revision Date: 12/13/2018



- Township Full Maintenance
- Township Minimum Maintenance
- County Paved Roads
- County Unpaved Roads
- State Roads
- - - Other Roads
- ⊙ Culverts >= 54"
- ▣ Bridges

Quinn Township #1



Road Name	Miles
Full Maintenance	
197th Avenue	3.29
198th Avenue	0.50
237th Street	2.99
Sec 13 T1S R17E	0.60
Sec 15 T1S R17E	0.40
Sec 18 T1S R17E	0.40
Sec 19 T1S R17E	0.20
Sec 7 T1S R17E	0.20
Subtotal:	8.58
Minimum Maintenance	
237th Street	1.99
Subtotal:	1.99
Total Miles:	10.57

RECEIVED

MAR 19 2019

PENNINGTON CO. AUDITOR

Prepared by:
 Pennington County Highway Dept.
 3601 Cambell Street
 Rapid City, SD 57701
 Revision Date: 12/13/2018



0 0.5 1 Miles

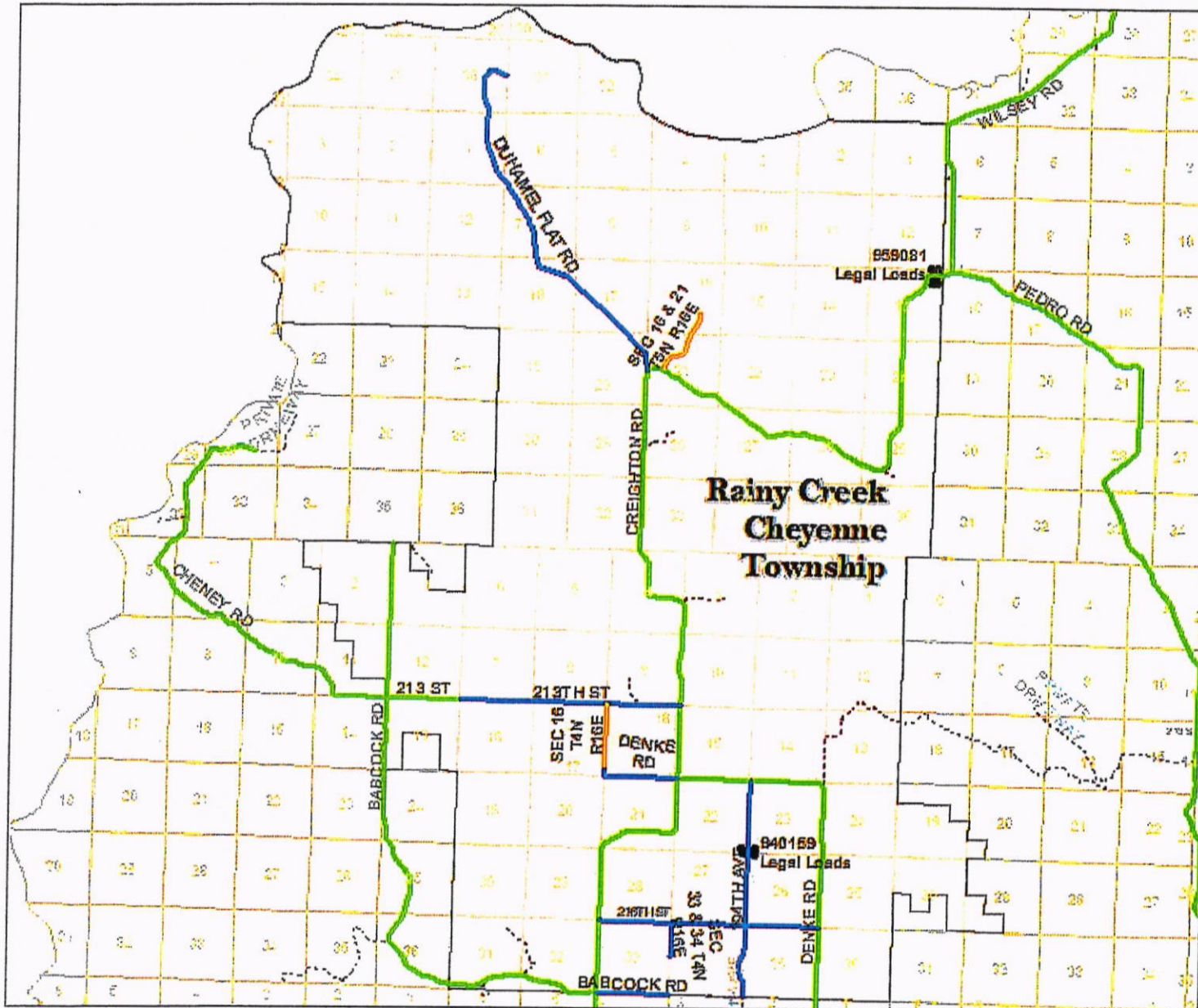
- Township Full Maintenance
- Township Minimum Maintenance
- County Paved Roads
- County Unpaved Roads
- Culverts >= 54"
- Bridges
- State Roads
- Other Roads

2018 Verification of Roads

By: *[Signature]*
 Chairperson

Date: 3-5-19
 Quinn Township #1 Township agrees with the miles of full maintenance and minimum maintenance roads as presented on this map as the official road miles of the Township.

Rainy Creek Cheyenne Township #19



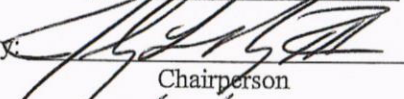
Road Name	Miles
Full Maintenance	
194th Avenue	3.03
213th Street	2.99
216th Street	2.98
Babcock Road	1.00
Denke Road	1.10
Duhamel Flat Road	5.30
Sec 33 & 34 T4N R16E	0.50
Subtotal:	16.90
Minimum Maintenance	
Sec 16 & 21 T5N R16E	1.00
Sec 16 T4N R16E	0.90
Subtotal:	1.90
Total Miles:	18.80

RECEIVED

MAR 12 2019

PENNINGTON CO. AUDITOR

2018 Verification of Roads

By:  Chairperson

Date: 3/5/19
 Rainy Creek Cheyenne Township #19
 Township agrees with the miles of full maintenance and minimum maintenance roads as presented on this map as the official road

Prepared by:
 Pennington County Highway Dept.
 3601 Cambell Street
 Rapid City, SD 57701
 Revision Date: 12/13/2018

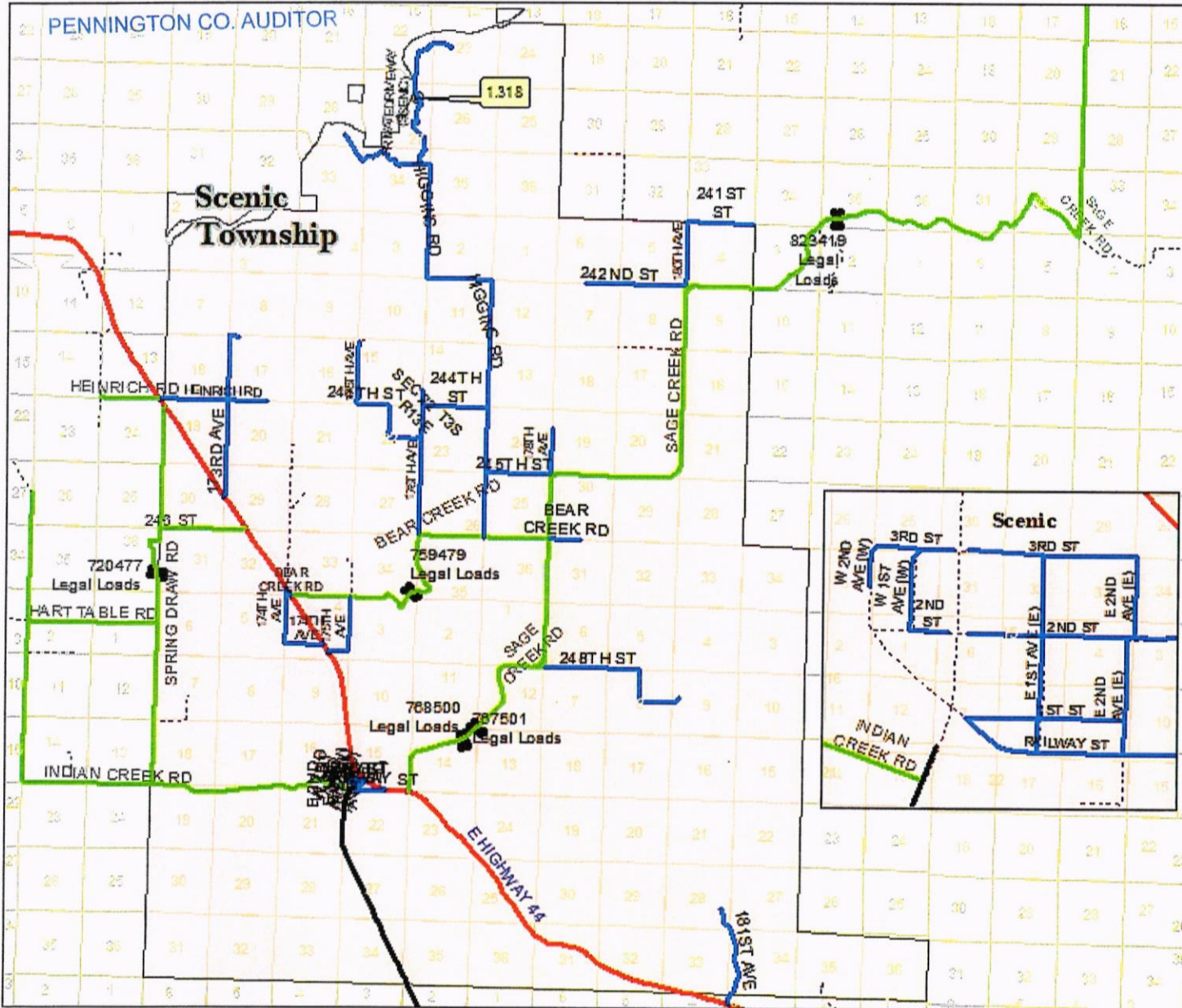


0 0.5 1 Miles

- Township Full Maintenance
- Township Minimum Maintenance
- County Paved Roads
- County Unpaved Roads
- State Roads
- - - Other Roads
- ⊙ Culverts >= 54"
- Bridges

MAR 26 2019

Scenic Township #7



Road Name	Miles
Full Maintenance	
173rd Avenue	2.63
174th Avenue	1.45
175th Avenue	2.12
176th Avenue	2.23
178th Avenue	0.71
180th Avenue	0.99
181st Avenue	1.60
1st Avenue (E)	0.17
1st Avenue (W)	0.07
1st Street	0.13
241st Street	1.00
242nd Street	1.53
244th Street	1.44
245th Street	1.00
248th Street	2.59
2nd Avenue (E)	0.17
2nd Avenue (W)	0.03
2nd Street	0.28
3rd Street	0.21
Bear Creek Road	0.54
Heinrich Road	1.65
Higgins Road	8.41
Private Driveway (Scenic)	2.60
Railway Street	0.52
Sec 22 T3S R13E	1.03
Subtotal:	35.10
Total Miles:	35.10

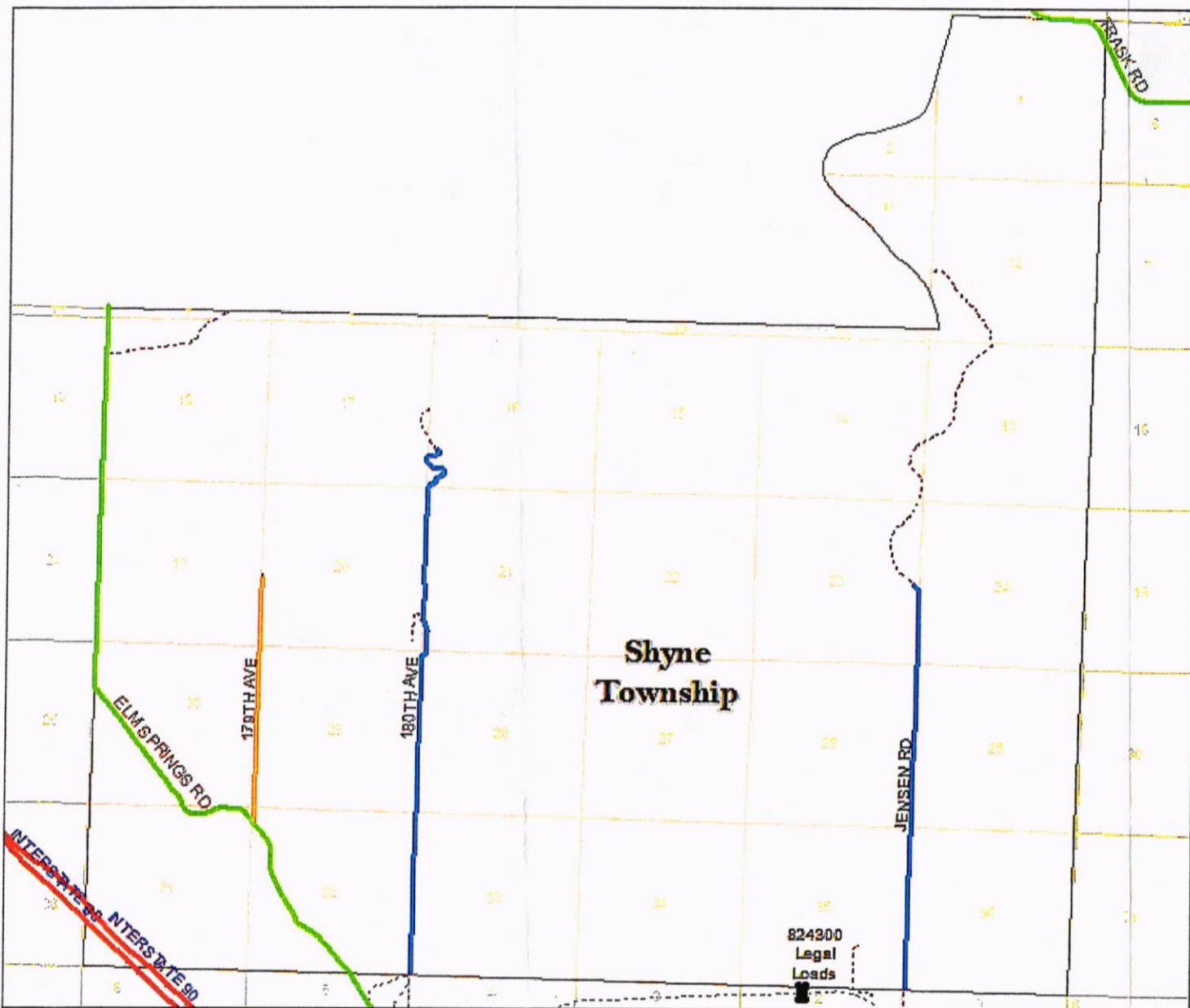
Prepared by:
 Pennington County Highway Dept.
 3601 Cambell Street
 Rapid City, SD 57701
 Revision Date: 12/13/2018



- Township Full Maintenance
- Township Minimum Maintenance
- County Paved Roads
- County Unpaved Roads
- State Roads
- - - Other Roads
- Culverts >= 54"
- Bridges

2018 Verification of Roads
 By: *Douglas J. Bennett*
 Chairperson
 Date: 3-5-19
 Scenic Township #7 Township agrees with the miles of full maintenance and minimum maintenance roads as presented on this map as the official road miles of the Township.

Shyne Township #27



Road Name	Miles
Full Maintenance	
180th Avenue	3.40
Jensen Road	2.50
Subtotal:	<u>5.90</u>
Minimum Maintenance	
179th Avenue	1.50
Subtotal:	<u>1.50</u>
Total Miles:	7.40

RECEIVED
MAY 14 2019
 PENNINGTON CO., AUDITOR

Prepared by:
 Pennington County Highway Dept.
 3601 Cambell Street
 Rapid City, SD 57701
 Revision Date: 12/13/2018



0 0.425 0.85 Miles

- Township Full Maintenance
- Township Minimum Maintenance
- County Paved Roads
- County Unpaved Roads
- State Roads
- - - Other Roads
- Culverts >= 54"
- Bridges

2018 Verification of Roads

By: *Angela Hylle*
 Chairperson

Date: 5-11-19

Shyne Township #27 Township agrees with the miles of full maintenance and minimum maintenance roads as presented on this map as the official road miles of the Township.

Sunnyside Township #26



Road Name	Miles
Full Maintenance	
190th Avenue	0.50
222nd Street	5.38
223rd Street	0.71
Private Driveway (Sunnyside)	1.20
Trask Road	2.77
Subtotal:	10.56
Total Miles:	10.56

RECEIVED
APR 18 2019
 PENNINGTON CO., AUDITOR

Prepared by:
 Pennington County Highway Dept.
 3601 Cambell Street
 Rapid City, SD 57701
 Revision Date: 12/13/2018



0 0.5 1 Miles

- Township Full Maintenance
- Township Minimum Maintenance
- County Paved Roads
- County Unpaved Roads
- State Roads
- Other Roads
- ⊙ Culverts >= 54"
- Bridges

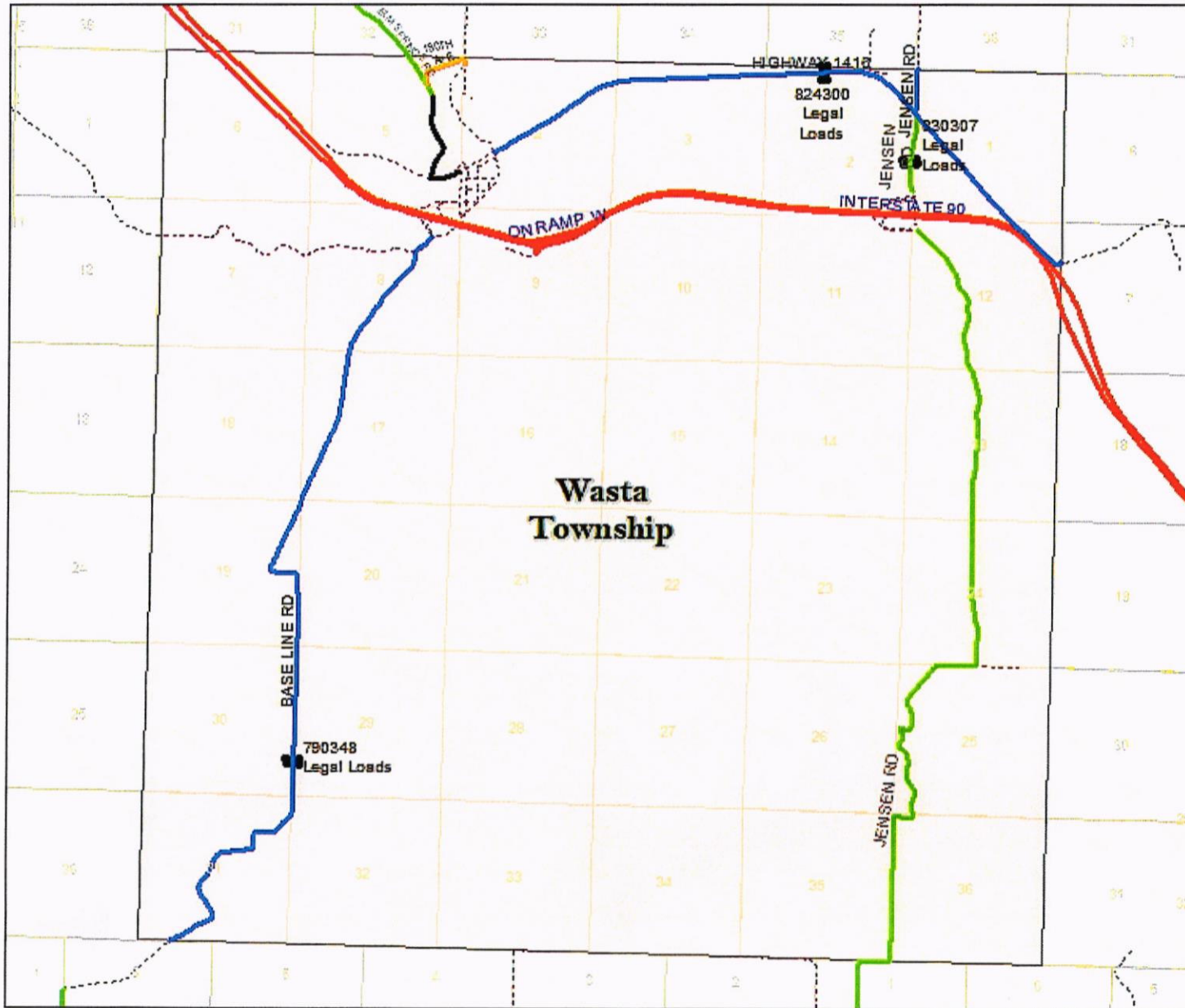
2018 Verification of Roads

By: Jo Dee Shaver
Chairperson

Date: 2019

Sunnyside Township #26 Township agrees with the miles of full maintenance and minimum maintenance roads as presented on this map as the official road miles of the township.

Wasta Township #2



Road Name	Miles
Full Maintenance	
Base Line Road	5.80
Highway 1416	4.44
Jensen Road	0.30
Subtotal:	10.54
Minimum Maintenance	
180th Avenue	0.40
Subtotal:	0.40
Total Miles:	10.94

RECEIVED

MAY 27 2019

PENNINGTON CO. AUDITOR

Prepared by:
 Pennington County Highway Dept.
 3601 Cambell Street
 Rapid City, SD 57701
 Revision Date: 12/13/2018



0 0.5 1 Miles

- Township Full Maintenance
- Township Minimum Maintenance
- County Paved Roads
- County Unpaved Roads
- State Roads
- - - Other Roads
- ⊙ Culverts >= 54"
- Bridges

2018 Verification of Roads

By: Tony Schell
 Chairperson

Date: 3-12-19

Wasta Township #2 Township agrees with the miles of full maintenance and minimum maintenance roads as presented on this map as the official road miles of the Township.