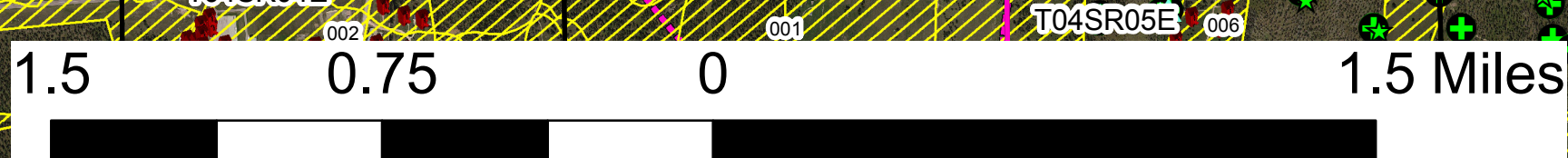

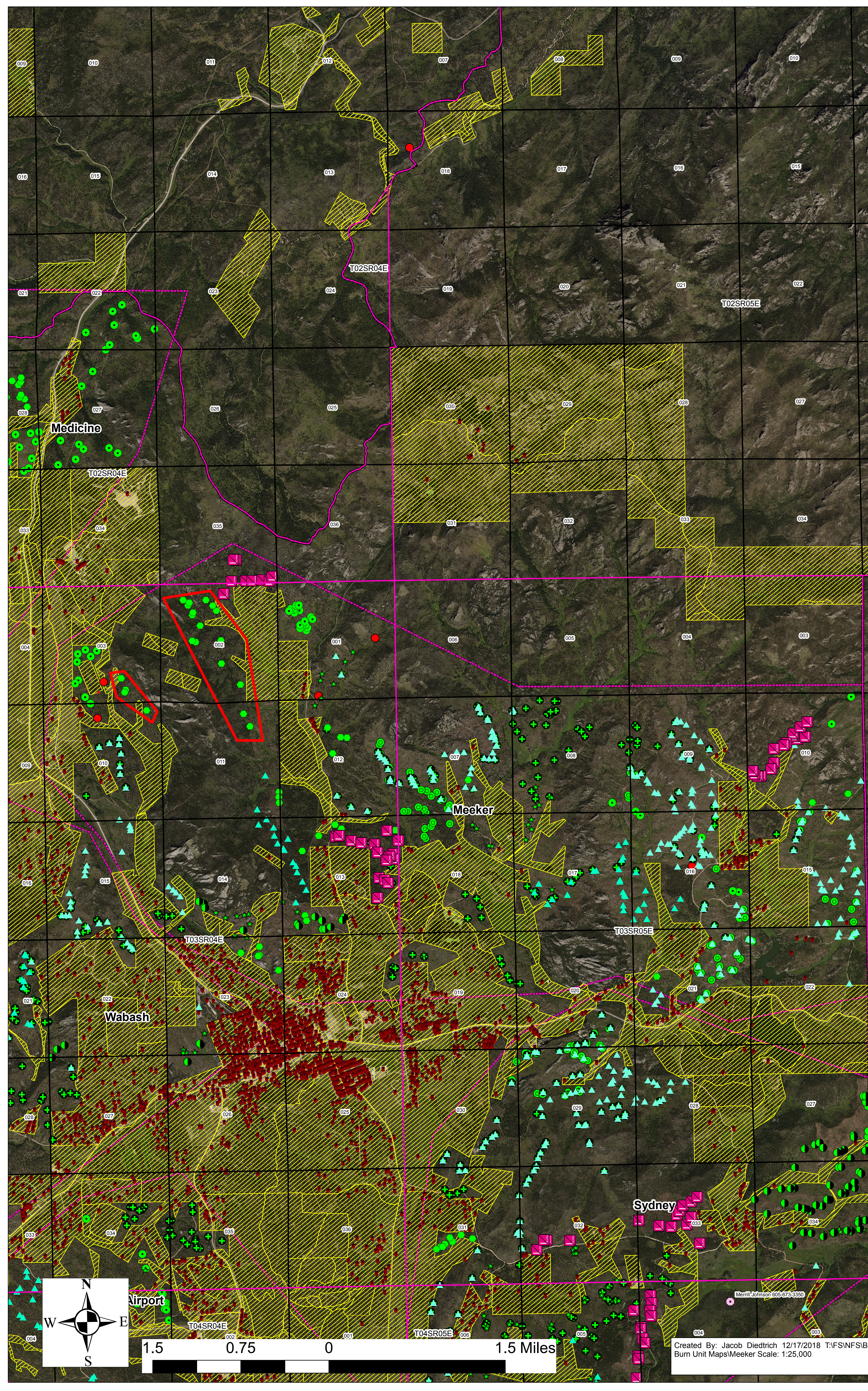


Meeker Unit 2019

- AdditionalNoBurns
- TimberPriorityBurn
- WildlifeConsult
- Hardy POL No Burn
- Previous Burned
- Bear Run POL No Burn
- Pleasant Valley POL No Burn
- Sydney Park POL No Burn
- Sanator POL No Burn
- Beech Nut POL No Burn
- Atlantic Hill POL No Burn
- Christmas POL No Burn
- Ghost POL No Burn
- Marian POL No Burn
- Little John POL No Burn
- Superman POL No Burn
- Robinhood POL No Burn
- Layton POL No Burn
- Glen Erin POL No Burn
- Beecher Rock POL No Burn
- Holiday POL Burn Yes
- Four Sale POL Burn Yes
- Calamity POL Burn Yes
- Custer City Bug POL Burn Yes
- Custer Mtn POL Burn Yes
- Frenchy POL Burn Yes
- Goat POL Burn Yes
- July POL Burn Yes
- Windsong POL Burn Yes
- Willow Creek POL Burn Yes
- Popcorn POL Burn Yes
- Wild Rose POL Burn Yes
- 7UP POL Burn Yes
- Bonanza POL Burn Yes
- Cow Creek POL Burn Yes
- Juney Belle POL Burn Yes
- Rocky POL Burn Yes
- PilesCreated1718
- Piles Constructed 15-16
- Piles Constructed 14-15
- Piles Constructed 13-14
- Piles Constructed 13-14
- Piles Constructed 12-13
- Piles Constructed 11-12
- Structures
- ATP's No Burn/Mechanical Operation
- Snowmobile Trails FY19
- ATP's No Burn/Mechanical Operation
- HC Admin Boundary
- Notification Points
- Notification Buffer
- 2019 Unit Boundaries



Created By: Jacob Diedtrich 12/17/2018 T:\FS\NFS\BlackHills\Program\5100\Fire\GIS\HCRD\FY19\Fire Burning\Updated Burn Unit Maps\Meeker Scale: 1:25,000