


 USDA Forest Service
 Nebraska National Forests & Grasslands
 Bessey Ranger District














2024 NNF Prescribed Fire Maps

 NIFC FTP

Middle West - Center

Burn Units 2024

980 Acres

0 0.5 1 Miles 

 Drop Point	 House	 Burn Unit
 Water Source	 Mow Line	 Pasture/Fence
 Gate	 Utility Line	 USFS Road
 T6 No Access	 Admin or Private Route	 USFS Boundary
 Well/Windmill		

Disclaimer: The USDA Forest Service makes no warranty, expressed or implied regarding the data displayed on this map, and reserves the right to correct, update, modify, or replace this information without notification.
3/27/2024 T:\VFS\NFS\Nebraska\Program\5100Fire\BRD\prking\2024BesseyRx