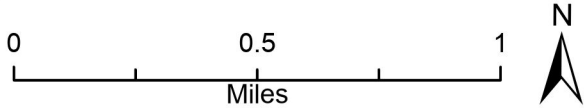








River/Hinton

Burn Unit 2025
 2,110 Total Acres



-  Well
-  USFS Road
-  Admin or Private Route
-  Prescribed Fire Unit
-  Pasture/Fence
-  USFS Boundary

2025 NNF Prescribed Fire Maps



Vicinity Map
 Samuel R. McKelvie NF

