

PINNACLE MTN FIRE

Friday, November 25, 2016

Day Operational Period 0700 – 1900



Pinnacle Mountain's Black Friday



For the latest information on fires across the country including the Pinnacle Mountain Fire visit <http://inciweb.nwcg.gov>



CENTRAL UTAH
FIRE
INTERAGENCY



INCIDENT OBJECTIVES (ICS 202)

1. Incident Name:		2. Operational Period: DAY	
PINNACLE MOUNTAIN		Date/Time From: 11/25/2016 0700 FRI	Date/Time To: 11/25/2016 1900 FRI
3. Objective(s):			
<ul style="list-style-type: none"> • Provide for fire fighter safety through a risk informed approach balancing exposure with risk. (Stop,Think, Talk, then Act!) • Throughout the incident, work to enhance relationships with the public and local stakeholders. Provide regular and timely information about the incident. • Continue to maintain, establish, and reinforce perimeter firebreaks with dozers and hand crews. 			
4. Operational Period Command Emphasis:			
Contain fire within the boundaries of the North Carolina/South Carolina state line on the north, to the Brushy Knob road on the East, the Greenville County road an the south, keeping fire east of the Sassafras trail head.			
General Situational Awareness:			
Due to critical Fire Weather conditions, be aware of potential active fire behavior .			
Maintain awareness of snags, footing, and driving vehicles, UTVs and ATVs.			
5. Site Safety Plan Required? Yes <input type="checkbox"/> No <input checked="" type="checkbox"/>			
Approved Site Safety Plan(s) Located at:			
6. Incident Action Plan (the items checked below are included in this Incident Action Plan):			
<input checked="" type="checkbox"/> ICS 202	<input type="checkbox"/> ICS 207	Other Attachments:	
<input checked="" type="checkbox"/> ICS 203	<input type="checkbox"/> ICS 208	<input checked="" type="checkbox"/> DEMOB LIST _____	
<input checked="" type="checkbox"/> ICS 204	<input checked="" type="checkbox"/> ICS 220	<input checked="" type="checkbox"/> SAFETY MESSAGE _____	
<input checked="" type="checkbox"/> ICS 205	<input checked="" type="checkbox"/> Map/Chart	<input checked="" type="checkbox"/> ICS214 _____	
<input checked="" type="checkbox"/> ICS 205A	<input checked="" type="checkbox"/> Weather Forecast/Tides/Currents	<input type="checkbox"/> _____	
<input checked="" type="checkbox"/> ICS 206			
7. Prepared by: NONI DALTON		Position/Title: PSC	Signature:
8. Approved by Incident Commander:		Name: CLAY MATHESON (T)	Signature:
ICS 202	IAP Page	Date/Time: 11/24/2016 2031	

ORGANIZATION ASSIGNMENT LIST (ICS 203)

1. Incident Name:		2. Operational Period: DAY	
PINNACLE MOUNTAIN		Date/Time From: 11/25/2016 0700 FRI	Date/Time To: 11/25/2016 1900 FRI
3. Incident Commander(s) and Command Staff:		7. Operations Section:	
IC/UC	OSTLER, BRETT; STATON, MIKE MATHESON, CLAY (T)	FIELD OPERATIONS	MADSEN, BART
LIAISON OFFICER	WOMACK, PIERCE (PICKENS COUNTY)	DEPUTY FIELD OPERATIONS	CASELL, RAY
LIAISON OFFICER	REID, RYAN (GREENVILLE COUNTY)	PLANNING OPERATIONS	HEYDER, ADAM
SAFETY OFFICER	CHAPPELL, GLEN		
INFORMATION OFFICER	YARDLEY, KAYLI	DIVISION/GROUP	A/C/D/Z BURGE, MARK
INFORMATION OFFICER	HUBRIGHT, RUSSELL	DIVISION/GROUP	BRAVO CHRISTENSEN, MATT
		DIVISION/GROUP	ECHO RIDING, TREVOR
		DIVISION/GROUP	PICKENS CO. EMD MCKINNEY, GEORGE
		DIVISION/GROUP	PICKENS CO. STRUCTURE PROTECTION SIMMONS, SAM
		DIVISION/GROUP	GREENVILLE CO. EMD RIED, RYAN
		DIVISION/GROUP	GREENVILLE CO. STRUCTURE PROTECTION GORDON, JASON VAN PELT, BOBBIE
		DIVISION/GROUP	SECURITY HASHE, CREED (AM) PARSONS, GARY (PM)
4. Agency/Organization Representative(s):		7b. Air Operations Branch:	
Agency/Organization	Name	AIR OPS BRANCH DIRECTOR	OVERACKER, JOANN
FIRE DEPARTMENT MUTAL AID	KING, CHARLIE	AIR SUPPORT SUPERVISOR	ROSS, DOUG
PICKENS CO. EMD	WOMACK, H. PIERCE	AIR ATTACK SUPERVISOR	SHEPPARD, GEORGE
GREENVILLE CO. EMD	REID, RYAN	HELICOPTER COORDINATOR	PHILLIPS, GEORGE
NATIONAL GUARD	MELOGY, CPT DAN		
SC FORESTRY COMMISSION	KODAMA, GENE PATTON, TOM; JONES, DARRYL	8. Finance/Administration Section:	
SC STATE PARKS	KNOWLAND, POLL	CHIEF	BROWER, JEFF
		DEPUTY	
		TIME UNIT	REID, SARAH
		PROCUREMENT UNIT	
		COMPENSATION UNIT	
		COST UNIT	
5. Planning Section:			
CHIEF	DALTON, NONI		
CHIEF	TYLER MONROE (T)		
SITUATION UNIT			
DEMOBILIZATION UNIT			
DOCUMENTATION UNIT			
GIS SPECIALIST	JABLONSKI, JARED		
SCKN	HERRING, RYAN		
INCIDENT METEOROLOGIST	LEBO JR, TERRENCE		
TECHNOLOGY SUPPORT SPECIALIST			
6. Logistics Section:			
CHIEF	SUDWEEKS, LANNCE		
DEPUTY	OWEN, DAVID		
SUPPLY UNIT	ST. LOUIS, SAM		
FACILITIES UNIT	JONES, JAIME		
GROUND SUPPORT UNIT	BLESSING, PAUL		
COMMUNICATIONS UNIT	LITTLETON, MATTHEW		
FOOD UNIT	JONES, JAIME		
ORDER MANAGER	TAYLOR, KRISTIN		
9. Prepared By:	Name: NONI DALTON	Position/Title: PSC	Signature:
ICS 203	IAP Page	Date/Time: 11/24/2016 1941	

Division/Group Assignment List (ICS 204 WF)

1. Incident Name:			3.			
PINNACLE MOUNTAIN			Branch:		Division/Group: A/C/D/Z	
2. Operational Period: DAY						
Date/Time From: 11/25/2016 0700 FRI		Date/Time To: 11/25/2016 1900 FRI				
4. Operations Personnel						
FIELD OPERATIONS		MADSEN, BART CASSELL, RAY		PLANNING OPERATIONS		HEYDER, ADAM
DIVISION/GROUP SUPERVISOR		BURGE, MARK		AIR ATTACK SUPERVISOR		SHEPPARD, GEORGE
5. Resources Assigned this Period						
Strike Team / Task Force / Resource Designator		LWD	Leader	Number Persons	Drop Off PT./Time	Pick Up PT./Time
SCFC HANDCREW		11/29	LINTZENICH, JACQUELINE	4	ICP/0700	ICP/1900
ENG6 SCFC		11/29	ISEMAN , JOHNNIE; BOYCE, JUSTIN	2	ICP/0700	ICP/1900
SCFC DOZER2		11/25	ALEXANDER, JOSEPH	1	ICP/0700	ICP/1900
6. Control Operations/Work Assignments:						
<p>Patrol containment lines along the entire division. Take appropriate action to contain any detected spot-over or hot-spot near the line. Utilize blowers to keep containment lines clear from ongoing leaf fall. Fall snags as necessary.</p>						
7. Special Instructions:						
<ul style="list-style-type: none"> Conduct a radio check when you arrive in your division. Always know your Safety Zone location. <p>Special Emergency Medical Procedures:All dozers, engines & crews identify EMT/First Responder qualified personnel, and carry first aid kits on the line. If a serious medical emergency/accident occurs, notify supervisor, & DIVS, & request the nearest EMT/First Responder, and use the attached Medical Incident Report (9 Line) to notify Operations of a medical emergency on Command Repeater. DIVS will maintain scene control DO NOT GIVE OUT NAMES OVER RADIO.</p> <p>SCFC Hand Crew: Walley, Michael (LWD: 11/29), Hutto, Henry (LWD: 11/29), McAlhany, Anthony (LWD: 11/29)</p>						
8. Division/Group Communication Summary						
Function	Channel	RX Frequency N/W	RX Tone/NAC	TX Frequency N/W	TX Tone/NAC	Mode
COMMAND	INCIDENT	159.3075 N	023 DPL	151.1825 N	023 DPL	A
TACTICAL DIV A/C/D/Z	SC TAC 2	151.22750 N	203.5 HZ	151.22750 N	203.5 HZ	A
AIR TO GROUND	SC TAC 6	151.48250 N	203.5 HZ	151.48250 N	203.5 HZ	A
9. Prepared By (Resource Unit Leader)			Approved By (Planning Section Chief)		Date	Time
TYLER MONROE			NONI DALTON		11/24/2016	1651

Division/Group Assignment List (ICS 204 WF)

1. Incident Name:			3.			
PINNACLE MOUNTAIN			Branch:		Division/Group: BRAVO	
2. Operational Period: DAY						
Date/Time From: 11/25/2016 0700 FRI		Date/Time To: 11/25/2016 1900 FRI				
4. Operations Personnel						
FIELD OPERATIONS		MADSEN, BART CASSELL, RAY		PLANNING OPERATIONS		
				HEYDER, ADAM		
DIVISION/GROUP SUPERVISOR		CHRISTENSEN, MATTHEW		AIR ATTACK SUPERVISOR		
				SHEPPARD, GEORGE		
5. Resources Assigned this Period						
Strike Team / Task Force / Resource Designator		LWD	Leader	Number Persons	Drop Off PT./Time	Pick Up PT./Time
HC2 MQ FRANCO		11/30	RASCH, LEO	20	ICP/0700	ICP/1900
HC2 WEST COAST REFORESTATION INC		11/30	CALDERON, RUBEN	20	ICP/0700	ICP/1900
HC2 FRANCO BALDEMAR		11/30	SIERRA, BALDEMAR	20	ICP/0700	ICP/1900
SCFC DOZER3		11/25	HORTON, ROGER	1	ICP/0700	ICP/1900
SCFC DOZER4		11/25	ROBINSON, CHARLES	1	ICP/0700	ICP/1900
SCFC DOZER9		11/25	GODOWNS, EDWARD	1	ICP/0700	ICP/1900
SCFC DOZER6		11/25	MURDAUGH, NEIL	1	ICP/0700	ICP/1900
SCFC FIRE TRACK		11/29	FOWLER, GREG; COX, TREY	2	ICP/0700	ICP/1900
SOFR		12/07	BERGSTRAND, DON	1	ICP/0700	ICP/1900
EMTF-FIRELINE EMT		11/30	NORTHRUP, TYLA	1	ICP/0700	ICP/1900
6. Control Operations/Work Assignments:						
<p>Prepare for burnout operations along prepped containment line. Take appropriate action to contain any detected spot-over. Utilize blowers to keep containment lines clear from ongoing leaf fall.</p>						
7. Special Instructions:						
<ul style="list-style-type: none"> Conduct a radio check when you arrive in your division. Always know your Safety Zone location. <p>Special Emergency Medical Procedures: All dozers, engines & crews identify EMT/First Responder qualified personnel, and carry first aid kits on the line. If a serious medical emergency/accident occurs, notify supervisor, & DIVS, & request the nearest EMT/First Responder, and use the attached Medical Incident Report (9 Line) to notify Operations of a medical emergency on Command Repeater. DIVS will maintain scene control DO NOT GIVE OUT NAMES OVER RADIO.</p>						
8. Division/Group Communication Summary						
Function	Channel	RX Frequency N/W	RX Tone/NAC	TX Frequency N/W	TX Tone/NAC	Mode
COMMAND	INCIDENT	159.3075 N	023 DPL	151.1825 N	023 DPL	A
TACTICAL DIV B	SC TAC 5	151.2800	203.5 HZ	151.2800	203.5 HZ	A
AIR TO GROUND	SC TAC 6	151.48250 N	203.5 HZ	151.48250 N	203.5 HZ	A
9. Prepared By (Resource Unit Leader)			Approved By (Planning Section Chief)		Date	Time
TYLER MONROE			NONI DALTON		11/24/2016	1748

Division/Group Assignment List (ICS 204 WF)

1. Incident Name:			3.			
PINNACLE MOUNTAIN			Branch:		Division/Group: ECHO	
2. Operational Period: DAY						
Date/Time From: 11/25/2016 0700 FRI		Date/Time To: 11/25/2016 1900 FRI				
4. Operations Personnel						
FIELD OPERATIONS		MADSEN, BART CASSELL, RAY		PLANNING OPERATIONS		
				HEYDER, ADAM		
DIVISION/GROUP SUPERVISOR		RIDING, TREVOR		AIR ATTACK SUPERVISOR		
				SHEPPARD, GEORGE		
5. Resources Assigned this Period						
Strike Team / Task Force / Resource Designator		LWD	Leader	Number Persons	Drop Off PT./Time	Pick Up PT./Time
DOZER BOSS		11/25	TAYLOR, KEVIN	1	ICP/0700	ICP/1900
US F&W ENG-261		11/30	ODEGARD, DERRICK	5	ICP/0700	ICP/1900
SCFC DOZER7		11/25	ASHLEY, TONY	1	ICP/0700	ICP/1900
SCFC DOZER5		11/25	SMITH, BRYAN	1	ICP/0700	ICP/1900
SCFC DOZER8		11/25	GANTT, JEREMY	1	ICP/0700	ICP/1900
SCFC DOZER11		11/26	POSTON, DAVID	1	ICP/0700	ICP/1900
SCFC DOZER13		11/28	PATTERSON, RONNIE	1	ICP/0700	ICP/1900
SCFC DOZER		11/27	CASE, ISAAC	1	ICP/0700	ICP/1900
SCFC FIRE TRACK		11/29	CLARK, RON; POLIN, EDDIE	2	ICP/0700	ICP/1900
6. Control Operations/Work Assignments:						
<p>Prepare for burnout operations from Sassafras Mountain south to the Division Echo/Alpha break. Utilize blowers to keep containment lines clear from ongoing leaf fall. Take appropriate action to contain any spot-over detected. Fall snags as necessary.</p>						
7. Special Instructions:						
<p>Conduct a radio check when you arrive in your division. Always know your Safety Zone location.</p> <p>Special Emergency Medical Procedures: All dozers, engines & crews identify EMT/First Responder qualified personnel, and carry first aid kits on the line. If a serious medical emergency/accident occurs, notify supervisor, & DIVS, & request the nearest EMT/First Responder, and use the attached Medical Incident Report (9 Line) to notify Operations of a medical emergency on Command Repeater. DIVS will maintain scene control DO NOT GIVE OUT NAMES OVER RADIO.</p>						
8. Division/Group Communication Summary						
Function	Channel	RX Frequency N/W	RX Tone/NAC	TX Frequency N/W	TX Tone/NAC	Mode
COMMAND	INCIDENT	159.3075 N	023 DPL	151.1825 N	023 DPL	A
TACTICAL DIV E	SC TAC 3	151.3550 N	203.5 HZ	151.3550 N	203.5 HZ	A
AIR TO GROUND	SC TAC 6	151.48250 N	203.5 HZ	151.48250 N	203.5 HZ	A
9. Prepared By (Resource Unit Leader)			Approved By (Planning Section Chief)		Date	Time
TYLER MONROE			NONI DALTON		11/24/2016	1800

Division/Group Assignment List (ICS 204 WF)

1. Incident Name:			3.			
PINNACLE MOUNTAIN			Branch:		Division/Group: GREENVILLE CO. EMD GROUP	
2. Operational Period: DAY						
Date/Time From: 11/25/2016 0700 FRI		Date/Time To: 11/25/2016 1900 FRI				
4. Operations Personnel						
FIELD OPERATIONS		MADSEN, BART CASSELL, RAY		PLANNING OPERATIONS		
				HEYDER, ADAM		
DIVISION/GROUP SUPERVISOR		REID, RYAN		AIR ATTACK SUPERVISOR		
				SHEPPARD, GEORGE		
5. Resources Assigned this Period						
Strike Team / Task Force / Resource Designator		LWD	Leader	Number Persons	Drop Off PT./Time	Pick Up PT./Time
ERT TRUCK #5			TBD	1	GREENVILLE CO. MCP/0700	GREENVILLE CO. MCP/1900
RED CROSS			TBD	2	GREENVILLE CO. MCP/0700	GREENVILLE CO. MCP/1900
MOBILE COMMAND TRAILER			MOATES, ANDY	2	GREENVILLE CO. MCP/0700	GREENVILLE CO. MCP/1900
EMS			JAMES, JOHN	4	GREENVILLE CO. MCP/0700	GREENVILLE CO. MCP/1900
6. Control Operations/Work Assignments:						
<p>ERT Truck: Provide for evacuations as needed. Provide support in moving equipment.</p> <p>Mobile Command Trailer: Provide overall incident support.</p> <p>Red Cross: Provide food, water, and shelter.</p> <p>EMS: Provide assistance for medical emergencies.</p>						
7. Special Instructions:						
Coordinate actions with Division Bravo and/or Division Echo.						
Contact Numbers:						
<ul style="list-style-type: none"> • Reid, Ryan: 864-704-7037 • James, John: 864-467-7320 <p>Greenville County MCP (Ambulance with ALS Staged) 521 Table Rock RD Cleveland, SC 29635</p> <p>Greenville Water (Ambulance with ALS Staged) 98 Table Rock Ext. Cleveland, SC 29635</p>						
8. Division/Group Communication Summary						
Function	Channel	RX Frequency N/W	RX Tone/NAC	TX Frequency N/W	TX Tone/NAC	Mode
COMMAND	GC ERT	PALMETTO 800				
COMMAND	INCIDENT	159.3075 N	023 DPL	151.1825 N	023 DPL	A
AIR TO GROUND	SC TAC 6	151.48250 N	203.5 HZ	151.48250 N	203.5 HZ	A
9. Prepared By (Resource Unit Leader)			Approved By (Planning Section Chief)		Date	Time
TYLER MONROE			NONI DALTON		11/24/2016	1806

Division/Group Assignment List (ICS 204 WF)

1. Incident Name:			3.				
PINNACLE MOUNTAIN			Branch:		Division/Group: GREENVILLE CO. STRUCTURE		
2. Operational Period: DAY							
Date/Time From: 11/25/2016 0700 FRI		Date/Time To: 11/25/2016 1900 FRI					
4. Operations Personnel							
FIELD OPERATIONS		MADSEN, BART CASSELL, RAY		PLANNING OPERATIONS		HEYDER, ADAM	
DIVISION/GROUP SUPERVISOR		GORDON, JASON VAN PELT, BOBBIE		AIR ATTACK SUPERVISOR		SHEPPARD, GEORGE	
5. Resources Assigned this Period							
Strike Team / Task Force / Resource Designator		LWD	Leader		Number Persons	Drop Off PT./Time	Pick Up PT./Time
TASK FORCE 1 (3 ENGINES, 1 WATER TANKER)			MCCARSON, BRAD		13	GREENVILLE CO. MCP/0700	GREENVILLE CO. MCP/1900
REWA TRUCKS (2)			HENTON, TYLER		4	GREENVILLE CO. MCP/0700	GREENVILLE CO. MCP/1900
6. Control Operations/Work Assignments:							
Monitor fire behavior and provide Structure Protection as needed. Assist Division Bravo with line preparation and burnout implementation.							
7. Special Instructions:							
Coordinate actions with Division Bravo and Pinnacle Mountain Operations.							
Contact Numbers:							
Taylor, Ken: 864-505-6787							
Gordon, Jason: 864-607-6795							
Dickerd, Chip: 864-442-3025							
Van Pelt, Bobbie: 864-505-5661							
Greenville County MCP 521 Table Rock RD Cleveland, SC 29635							
Special Emergency Medical Procedures:							
All dozers, engines & crews identify EMT/First Responder qualified personnel, and carry first aid kits on the line. If a serious medical emergency/accident occurs, notify supervisor, & DIVS, & request the nearest EMT/First Responder, and use the attached Medical Incident Report (9 Line) to notify Operations of a medical emergency on Command Repeater. DIVS will maintain scene control DO NOT GIVE OUT NAMES OVER RADIO.							
8. Division/Group Communication Summary							
Function	Channel	RX Frequency N/W	RX Tone/NAC	TX Frequency N/W	TX Tone/NAC	Mode	
COMMAND	GC ERT	PALMETTO 800					
COMMAND	INCIDENT	159.3075 N	023 DPL	151.1825 N	023 DPL	A	
AIR TO GROUND	SC TAC 6	151.48250 N	203.5 HZ	151.48250 N	203.5 HZ	A	
9. Prepared By (Resource Unit Leader)			Approved By (Planning Section Chief)		Date	Time	
TYLER MONROE			NONI DALTON		11/24/2016	1922	

Division/Group Assignment List (ICS 204 WF)

1. Incident Name:			3.			
PINNACLE MOUNTAIN			Branch:		Division/Group: PICKENS CO. EMD GROUP	
2. Operational Period: DAY						
Date/Time From: 11/25/2016 0700 FRI		Date/Time To: 11/25/2016 1900 FRI				
4. Operations Personnel						
FIELD OPERATIONS		MADSEN, BART CASSELL, RAY		PLANNING OPERATIONS		
				HEYDER, ADAM		
DIVISION/GROUP SUPERVISOR		MCKINNEY, GEORGE		AIR ATTACK SUPERVISOR		
				SHEPPARD, GEORGE		
5. Resources Assigned this Period						
Strike Team / Task Force / Resource Designator		LWD	Leader	Number Persons	Drop Off PT./Time	Pick Up PT./Time
PC MAINTENANCE/LOGISTICS			BLACK, PHIL	6	ICP/0700	ICP/1900
RESCUE			FINCANNON, KEVIN	2	ICP/0700	ICP/1900
EMS			CHILDRESS, DAVID	2	ICP/0700	ICP/1900
PICKENS CO. EMERGENCY MGMT.			KWIATOK, DENISE	3	ICP/0700	ICP/1900
RED CROSS			TBD	10	ICP/0700	ICP/1900
WESLEYAN CAMP CREW			HAYES, GREG	5	ICP/0700	ICP/1900
FIREWISE			TBD	6	ICP/0700	ICP/1900
6. Control Operations/Work Assignments:						
<p><u>Pickens County Maintenance/Logistics</u> Provide ground support.</p> <p><u>Rescue</u> Provide for evacuations as needed. Provide support in moving equipment.</p> <p><u>EMS</u> Provide assistance for medical emergencies.</p> <p><u>Pickens Co. Emergency Management</u> Process Pickens County finances and provide coordination with Pickens Co. incident personnel.</p> <p><u>Firewise</u> Provide door-to-door firewise information to the Rocky Bottom community.</p> <p><u>Red Cross</u> Provide food, water, and shelter.</p>						
7. Special Instructions:						
<p>Contact Numbers:</p> <ul style="list-style-type: none"> • Fincannon, Kevin: 864-907-9665 • Kent, Karen: 864-420-9717 • McKinney, George: 864-377-4809 						
8. Division/Group Communication Summary						
Function	Channel	RX Frequency N/W	RX Tone/NAC	TX Frequency N/W	TX Tone/NAC	Mode
LOGISTICS	8 SC TAC5					
COMMAND	INCIDENT	159.30750 N	023 DPL	151.18250 N	023 DPL	A
AIR TO GROUND	SC TAC 6	151.48250 N	203.5 HZ	151.48250 N	203.5 HZ	A
9. Prepared By (Resource Unit Leader)			Approved By (Planning Section Chief)		Date	Time
TYLER MONROE			NONI DALTON		11/24/2016	1926

Division/Group Assignment List (ICS 204 WF)

1. Incident Name:			3.				
PINNACLE MOUNTAIN			Branch:		Division/Group: PICKENS CO. STRUCTURE		
2. Operational Period: DAY							
Date/Time From: 11/25/2016 0700 FRI		Date/Time To: 11/25/2016 1900 FRI					
4. Operations Personnel							
FIELD OPERATIONS		MADSEN, BART CASSELL, RAY		PLANNING OPERATIONS		HEYDER, ADAM	
DIVISION/GROUP SUPERVISOR		SIMMONS, SAM		AIR ATTACK SUPERVISOR		SHEPPARD, GEORGE	
5. Resources Assigned this Period							
Strike Team / Task Force / Resource Designator		LWD	Leader		Number Persons	Drop Off PT./Time	Pick Up PT./Time
TASK FORCE 1 (3 UTV, ATV'S, 1 WATER TANKER)			TBD		8	ICP/0700	ICP/1900
TASK FORCE 2 (2 BRUSH)			TBD		4	ICP/0700	ICP/1900
6. Control Operations/Work Assignments:							
<p>Contact Divisions to provide ATV and water support as needed. Utilize blowers to keep containment lines clear from ongoing leaf fall. Water Tanker provide water support as needed. Patrol Rocky Bottom community and Sassafras communities providing support as needed.</p>							
7. Special Instructions:							
Contact Numbers:							
<ul style="list-style-type: none"> • Simmons, Sam: 864-505-6787 							
Special Emergency Medical Procedures:							
<p>All dozers, engines & crews identify EMT/First Responder qualified personnel, and carry first aid kits on the line. If a serious medical emergency/accident occurs, notify supervisor, & DIVS, & request the nearest EMT/First Responder, and use the attached Medical Incident Report (9 Line) to notify Operations of a medical emergency on Command Repeater. DIVS will maintain scene control DO NOT GIVE OUT NAMES OVER RADIO.</p>							
8. Division/Group Communication Summary							
Function	Channel	RX Frequency N/W	RX Tone/NAC	TX Frequency N/W	TX Tone/NAC	Mode	
COMMAND	INCIDENT	159.3075 N	023 DPL	151.1825 N	023 DPL	A	
STRUCTURE PROTECTION	VTAC 37	154.4525 N	136.5 HZ	158.5375	136.5 HZ	A	
STRUCTURE PROTECTION	VTAC 36	151.1375 N	136.5 HZ	159.4725 N	136.5 HZ	A	
AIR TO GROUND	SC TAC 6	151.48250 N	203.5 HZ	151.48250 N	203.5 HZ	A	
9. Prepared By (Resource Unit Leader)			Approved By (Planning Section Chief)		Date	Time	
TYLER MONROE			NONI DALTON		11/24/2016	0953	

Division/Group Assignment List (ICS 204 WF)

1. Incident Name:			3.				
PINNACLE MOUNTAIN			Branch:		Division/Group: SECURITY		
2. Operational Period: DAY							
Date/Time From: 11/25/2016 0700 FRI		Date/Time To: 11/25/2016 1900 FRI					
4. Operations Personnel							
FIELD OPERATIONS		MADSEN, BART CASSELL, RAY		PLANNING OPERATIONS		HEYDER, ADAM	
DIVISION/GROUP SUPERVISOR		HASHE, CREED (MORNING SHIFT) PARSONS, GARY (NIGHT SHIFT)		AIR ATTACK SUPERVISOR			
5. Resources Assigned this Period							
Strike Team / Task Force / Resource Designator		LWD	Leader		Number Persons	Drop Off PT./Time	Pick Up PT./Time
LE TEAM 1: ICP			HASHE (AM); PARSONS (PM)		3	ICP/0700	ICP/1900
LE TEAM 2: HWY 11/ROCKY BOTTOM			HASHE (AM); PARSONS (PM)		2	ICP/0700	ICP/1900
6. Control Operations/Work Assignments:							
<p>Provide site security. Assist with road closures and evacuations if needed. Monitor Highway 11 for traffic control.</p>							
7. Special Instructions:							
<p>Protect vacated properties. Assist with Structure Group in the event of spot overs and heavy smoke.</p>							
Contact Numbers:							
<ul style="list-style-type: none"> • Hashe, Creed: 864-209-7975 • Parsons, Gary: 864-303-2244 • Brooks, Chad: 864-303-2255 • Nix, Marvin: 864-508-2125 • Tomberlin, Adam: 864-884-7829 							
8. Division/Group Communication Summary							
Function	Channel	RX Frequency N/W	RX Tone/NAC	TX Frequency N/W	TX Tone/NAC	Mode	
COMMAND							
TACTICAL							
LOGISTICS							
AIR TO GROUND							
9. Prepared By (Resource Unit Leader)			Approved By (Planning Section Chief)		Date	Time	
TYLER MONROE			NONI DALTON		11/24/2016	1932	

IR OPERATIONS SUMMARY

PREPARED BY: JoAnn Overacker

REPAIRED DATE/TIME: 11/24/2016 at 2030

1. INCIDENT NAME: Pinnacle Mtn	2. OPERATIONAL PERIOD DATE: 11/25/2016 START TIME: 0800 END TIME: 1730 SUNRISE: 0706 SUNSET: 1721
--------------------------------	---

<p>3. REMARKS (Safety Notes, Hazards, Air Operations Special Equipment, etc.): New Air/Air RW frequency</p> <p>The National Guard Chinooks do not have Air/Ground, go through ATGS to direct targets. If ATGS is not available request HLCO through the helibase on Air/Ground.</p> <p>The Lakota ship will be on standby at their home base and will be ordered as needed.</p>	<p>4. MEDEVAC A/C: Use local medivac aircraft. See medical plan. 9CP is available to transport from fire line to helibase only.</p>	<p>TFR: 6/2687 Altitude: 8,000 MSL</p> <p>Latitude: 35°04'10"N 35°00'00"N 35°00'00"N 35°04'10"N</p> <p>Longitude: 82°40'00"W 82°40'00"W 82°47'00"W 82°47'00"W</p> <p>Frequency 119.4500</p>
---	---	---

6. PERSONNEL	Phone	7. FREQUENCIES	AM	FM	8. FIXED-WING	# Avail / Type/ Make-Model / FAA N# / Base(s)
AOBD: JoAnn Overacker O-22	209-559-1617	AIR/AIR: RW	119.4500		Airtankers	Request as needed
ASGS: Doug Ross O-27	951-288-5372	AIR/AIR:	121.6250		Super Scoopers	
ATGS: George Sheppard	239-398-9772	A/G Primary:	151.48250 N Tone 203.5 HZ		Leadplanes	
HELCO: Dave Phillips	209-770-0517	A/G Secondary:			Base FAX #:	
HEB2: Chase Peterson O-26	208-948-9849	COMMAND	151.3550 N tone 203.5 HZ		ATGS Aircraft	01Q Cessna 401 At Asheville
HEB2(T)Stephen Winslow O-28	970-222-2784	DECK FREQ:				
National Guard Contact CPT Richie Gibbons	864-313-2626	TOLC FREQ:			Other	

9. HELICOPTERS (Use Additional Sheets As Necessary)

FAA N#	TY	MAKE/MODEL	BASE	AVAIL	START	REMARKS	FAA N#	TY	MAKE/MODEL	BASE	AVAIL	START	REMARKS
9CP	3	Bell 206I4	PH	0830	0800	(A-2)	Monster 11	1	CH-47 Chinook	PH	0930	0800	
Catfish 1	1	UH60 Black Hawk	PH	0930	0800		Monster 12	1	CH 47 Chinook	PH	0930	0800	
Catfish 2	1	UH60 Black Hawk	PH	0930	0800								
							Raider	3	UH72 Lakota	Home base	0930	0800	

PH: Pinnacle Helibase: N35 03.51 x W8238.49

MISSIONS:

Ops Recon as requested, IC and IC(T) when 9CP is available.

Water Drops as requested

HEALTH AND SAFETY MESSAGE

SAFETY** starts with **YOU

We are **ALL** accountable for **SAFE** behaviors

INCIDENT: **Pinnacle Mountain**

DATE: November 25, 2016

Major Hazards and Risks:

- **HEAVY EQUIPMENT:** Be aware of **dozer** operations and snags in the area.
- **FIRING OPERATIONS:** Ensure all personnel are aware of **firing** operations and how it may affect them
- **DRIVING:** Observe **posted speed limits**, drive defensively, and watch out for holiday traffic
- **BUCKET DROPS:** Ensure clear air to ground communications and **stay out** of drop zones


Fire Order of the Day:

Maintain control of your forces at all times

- **TASK.....**What is to be done.....Strategy and tactics
- **PURPOSE.....**Why it is to be done.....Big picture.....who, what, when, where, why, etc.....
- **END STATE.....**How it should look when done....Quantify your expectations.....**Leaders Intent**

Murphy's Fire Behavior Rules

- Winds will remain constant...until your backfire is lit
- Upon reaching the far side of the fire...all radios and batteries will cease to work
- Rain occurs only after a fire is finally controlled
- The arrival time for back-up...coincides precisely with fire containment
- A 3:1 gas/diesel mix burns hotter than a 3/1 diesel/gas mix...so does the person carrying the drip torch
- You are always short one lunch
- Leak proof bags will...self-priming pumps won't
- Burning on the wrong side of the line will prolong the time of containment



Nature scenes we rarely see

When you lose your S.A.....even the best can have a bad day!.....Don't lose your focus in whatever your task is today

Safety Officer, Glen S. Chappell

"Don't hit at all if you can help it; don't hit a man if you can possibly avoid it; but if you do hit him, put him to sleep." *Theodore Roosevelt*



INCIDENT Weather Forecast



FORECAST NO: 11

NAME OF FIRE: Pinnacle Mountain

PREDICTION FOR: Friday

UNIT: South Carolina Forestry Commission

SHIFT DATE: November 25

SIGNED: Terry Lebo

TIME AND DATE FORECAST ISSUED: 1630 November 24, 2016

Incident Meteorologist

WEATHER DISCUSSION: A dry cold front will move across the area later today with high pressure building over the region for the weekend. The high will usher in a cooler and drier air mass and temperatures will be near to slightly above normal. The center of the high will slowly move east this weekend with winds from the south early next week helping to increase moisture in the region. Low pressure moving across the Upper Midwest early next week will help spread rain over the southeast by the middle of next week.

WEATHER FORECAST For 2150 ft

WEATHER: Areas of dense morning fog and smoke. Mostly sunny with periods of high clouds in the afternoon.

TEMPERATURES: Today's High 62-67 Tonight's Low 37-42
HUMIDITY: Today's Min 35-40% Tonight's Max 65-75%

20 FT WINDS: Southwest 5-8 mph becoming north later in the afternoon. North winds 5-8 mph continue Friday night with isolated gusts around 15 mph across highest terrain.

HAINES INDEX: 4
LAL 1
CWR 0%

STABILITY/INVERSION: Weak inversion breaking around 0930.

MIXING HEIGHT: Around 5200 feet.

TRANSPORT WINDS: West around 10 mph.

OUTLOOK FOR SATURDAY: Mostly sunny. Max temp 55-60. Min RH 27-32%. Light and variable winds becoming south less than 5 mph late. Haines: 5. LAL 1.

OUTLOOK FOR SATURDAY NIGHT: Mostly clear. Min temp 29-34. Max RH 60-70%. Light and variable winds.

OUTLOOK FOR SUNDAY: Sunny with increasing high clouds in the afternoon. Max temp 53-58. Min RH 28-33%. Southwest winds around 5 mph. Haines: 4. LAL 1.

OUTLOOK FOR SUNDAY NIGHT: Mostly cloudy. Min temp 34-39. Max RH 60-70%. Southwest winds around 5 mph.

EXTENDED FORECAST:

MONDAY: Partly to mostly cloudy. Max temp 55-60. Min temp 39-44. Min RH 35-40%. South-southwest winds 5-8 mph.

TUESDAY: Cloudy with a 50% chance of showers. Max temp 57-62. Min temp 45-50. Min RH 60-65%. South-southeast winds 5-10 mph.

WEDNESDAY: Mostly cloudy with a 50% chance of showers. Max temp 57-62. Min temp 39-44. Min RH 60-65%. South-southwest winds 7-12 mph.

Pinnacle Mountain Fire General Weather Outlook

For Planning Purposes Only, see the IAP for the Official Forecast

Forecast made 24 November, 2016 - Incident Meteorologist (IMET) Terry Lebo

	Fri	Sat	Sun	Mon	Tue	Wed
Date	11/25	11/26	11/27	11/28	11/29	11/30
Watch/Warning	None	None	None	None	None	None
Clouds at 1400 (%)	20	0	10	30	70	70
MinT/MaxT (F)	/67	37/60	34/58	39/60	39/62	45/62
MaxRH/MinRH (%)	/35	75/27	70/28	60/35	90/60	90/60
Precip Chance	0%	0%	0%	10% Late	50%	50%
Wind Morning	SW 4	VRBL	S 3	S-SW 3	S-SE 3	S-SW 5
Morning Gust	5	2	4	4	5	7
Wind Afternoon	N 5	S 4	S 5	S-SW 7	S-SE 8	S-SW 10
Afternoon Gust	10	6	6	10	10	15
Haines Index	4	5	4	4	3	3

KEY: Forecast conditions at 2150 ft

Moderate Burning

Conditions

Take Caution - Critical

Burning Conditions

Extreme Burning

Conditions

Clouds at 1400

>24 %

15 to 24 %

<15 %

MaxT

<70 F

70 to 80 F

>80 F

MinRH

>40

25 to 40

<25

Precip Chance

>40

20 to 40

<20

Wind

< 10 mph

10 to 15 mph

>15 mph

Wind Gust

<15 mph

15-25 mph

>25 mph

Haines Index

<4

4

>4

{Four or more} EXTREME blocks in a day equals the potential for a Critical Weather Day

MEDICAL PLAN (ICS 206 WF)

1. INCIDENT/PROJECT NAME		2. Operational Period						
Pinnacle Mountain		Date/Time 11-25-2016 0700-1900						
3. Ambulance Services								
Name	Complete Address	Phone & EMS Frequency		Level of Care ALS BLS				
Pickens County EMS	1509 Walhalla Hwy Pickens SC 29671	(864) 898-5335		X	X			
4. Air Ambulance Services								
Name	Phone	Type of Aircraft & Capability						
Med Trans	1-877-682-7828	Bell 407 ALS						
Life Flight	1-877-682-7828	Bell 407 ALS						
Regional ONE	1-877-682-7828	Bell 407 ALS						
5. Hospitals								
Name Complete Address	GPS Datum – WGS 84 Coordinate Standard Degrees Decimal Minutes DD° MM.MMM' N - Lat DD° MM.MMM' W - Long		Travel Time (To/from Incident) Air Gnd		Phone	Helipad Yes No		Level of Care Facility
	Lat:	Long:	VHF:					
ANMED HEALTH CANNON 123 W. G. Acker DR Pickens, SC 29671	34° 52.50678' N	82° 42.3733' W		5 Minutes	15 Minutes	(864) 878-4791	X	Community Hospital No Trauma Registry
Greenville Hospital 701 Grove RD Greenville, SC 29605	34° 49.1553' N	82° 24.7006' W		15 Minutes	45 Minutes	(864) 455-7000	X	Level 1 Trauma
Baptist Easley Hospital 200 Fleetwood Drive Easley, SC 29640	34° 50.4663' N	82° 36.4072' W		20 Minutes	23 Minutes	(864) 442-7200	X	Community Hospital No Trauma Registry
JMS Burn Center 3651 Wheeler Rd, Augusta, GA 30909	33° 28.9782' N	82° 05.4094' W		1.5 Hour	3.5 Hours	(706) 651-6661	X	Burn Center
6. Division Branch Group		Area Location Capability						
Division B	Point of Contact:		Division Supervisor Matt Christensen 435-979-1918					
	EMS Responders & Capability:		Tyla Northrop EMTF / Kent Whitten Paramedic					
	Equipment Available on Scene:		BLS, ALS					
	Medical Emergency Channel:		Command, TAC 5					
Pickens County EMS Staged Ambulances Pinnacle Mountain ICP	Point of Contact:		Shift Supervisor Chris Elrod 864-423-2683					
	EMS Responders & Capability:		Bradford Hughes Paramedic Roy Holcombe EMT					
	Equipment Available on Scene:		ALS, BLS					
	Medical Emergency Channel:		Command Repeater					
Division E	Point of Contact:		Division Supervisor Trevor Riding 435-406-1107					
	EMS Responders & Capability:		Will Rochester EMT					
	Equipment Available on Scene:		BLS					
	Medical Emergency Channel:		Command Repeater, TAC 3					
Greenville County EMS Staged Ambulances Greenville County MCP 521 Table Rock RD Water Conservancy 98 Table Rock RD	Point of Contact:		Greenville County EMS					
	EMS Responders & Capability:		1 EMT and 1 Paramedic per ambulance					
	Equipment Available on Scene:		ALS, BLS					
	Medical Emergency Channel:		Command, TAC 5					
7. Prepared By (Safety Officer) Glen S. Chappell		8. Date/Time 11-24-2016		9. Reviewed By (Operations) Adam Heyder		10. Date/Time 11-24-2016		

Medical Incident Report					
FOR ALL MEDICAL EMERGENCIES: IDENTIFY ON SCENE INCIDENT COMMANDER BY NAME AND POSITION AND ANNOUNCE "MEDICAL EMERGENCY" TO INITIATE RESPONSE FROM IMT COMMUNICATIONS/DISPATCH.					
Use items one through nine to communicate situation to communications/dispatch.					
1. CONTACT COMMUNICATIONS/DISPATCH <i>Ex: "Communications, Div. Alpha. Stand-by for Priority Medical Incident Report." (If life threatening request designated frequency be cleared for emergency traffic.)</i>					
2. INCIDENT STATUS: <i>Provide incident summary and command structure.</i>					
Nature of Injury/Illness			<i>Describe the injury (Ex: Broken leg with bleeding)</i>		
Incident Name			<i>Geographic Name + "Medical" (Ex: Trout Meadow Medical)</i>		
Incident Commander			<i>Name of IC</i>		
Patient Care			<i>Name of Care Provider (Ex: EMT Smith)</i>		
3. INITIAL PATIENT ASSESSMENT: <i>Complete this section for each patient. This is only a brief, initial assessment. Provide additional patient info after completing this 9 Line Report.</i>					
Number of Patients:	Male / Female	Age:	Weight:		
Conscious? <input type="checkbox"/> YES <input type="checkbox"/> NO = MEDEVAC!					
Breathing? <input type="checkbox"/> YES <input type="checkbox"/> NO = MEDEVAC!					
Mechanism of Injury: <i>What caused the injury?</i>					
Lat/Long (Datum WGS84) <i>Ex: N 40° 42.45' x W 123° 03.24'</i>					
4. SEVERITY OF EMERGENCY, TRANSPORT PRIORITY					
SEVERITY			TRANSPORT PRIORITY		
<input type="checkbox"/> URGENT-RED Life threatening injury or illness. <i>Ex: Unconscious, difficulty breathing, bleeding severely, 2° – 3° burns more than 4 palm sizes, heat stroke, disoriented.</i>			Ambulance or MEDEVAC helicopter. Evacuation need is IMMEDIATE.		
<input type="checkbox"/> PRIORITY-YELLOW Serious Injury or illness. <i>Ex: Significant trauma, not able to walk, 2° – 3° burns not more than 1-2 palm sizes.</i>			Ambulance or consider air transport if at remote location. Evacuation may be DELAYED.		
<input type="checkbox"/> ROUTINE-GREEN Not a life threatening injury or illness. <i>Ex: Sprains, strains, minor heat-related illness.</i>			Non-Emergency. Evacuation considered Routine of Convenience.		
5. TRANSPORT PLAN:					
Air Transport: (Agency Aircraft Preferred)					
<input type="checkbox"/> Helispot		<input type="checkbox"/> Short-haul/Hoist		<input type="checkbox"/> Life Flight	
				<input type="checkbox"/> Other	
Ground Transport:					
<input type="checkbox"/> Self-Extract		<input type="checkbox"/> Carry-Out		<input type="checkbox"/> Ambulance	
				<input type="checkbox"/> Other	
6. ADDITIONAL RESOURCE/EQUIPMENT NEEDS:					
<input type="checkbox"/> Paramedic/EMT(s)		<input type="checkbox"/> Crew(s)		<input type="checkbox"/> SKED/Backboard/C-Collar	
<input type="checkbox"/> Burn Sheet(s)		<input type="checkbox"/> Oxygen		<input type="checkbox"/> Trauma Bag	
<input type="checkbox"/> Medication(s)		<input type="checkbox"/> IV/Fluid(s)		<input type="checkbox"/> Cardiac Monitor/AED	
<input type="checkbox"/> Other (i.e. splints, rope rescue, wheeled litter)					
7. COMMUNICATIONS:					
Function	Channel Name/Number	Receive (Rx)	Tone/NAC *	Transmit (Tx)	Tone/NAC *
<i>Ex: Command</i>	<i>Forest Rpt, Ch. 2</i>	<i>168.3250</i>	<i>110.9</i>	<i>171.4325</i>	<i>110.9</i>
COMMAND					
AIR-TO-GRND					
TACTICAL					
*(NAC for digital radio system)					
8. EVACUATION LOCATION:					
Lat/Long (Datum WGS84) <i>EX: N 40 42.45' x W 123 03.24'</i>					
Patient's ETA to Evacuation Location:					
Helispot/Extraction Size and Hazards:					
9. CONTINGENCY:					
<u>Considerations:</u> <i>If primary options fail, what actions can be implemented in conjunction with primary evacuation method? Be thinking ahead...</i>				REMEMBER: Confirm ETA's of resources ordered Act according to your level of training Be Alert. Keep Calm. Think Clearly. Act Decisively.	

INCIDENT RADIO COMMUNICATIONS PLAN (ICS 205)

1. Incident Name:	2. Date/Time Prepared:	3. Operational Period: DAY	
PINNACLE MOUNTAIN	Date: 11/24/2016 Time: 1939	Date/Time From: 11/25/2016 0700 FRI	Date/Time To: 11/25/2016 1900 FRI

4. Basic Radio Channel Use:

















Zone Group	Ch #	Function	Channel Name/Trunked Radio System Talkgroup	Assignment	RX Freq	RX Tone/NAC	TX Freq	TX Tone/NAC	Mode (A,D, or M)	Remarks
COMMAN D		COMMAND	INCIDENT	COMMAND	159.3075 N	023 DPL	151.1825 N	023 DPL	A	
SC TAC 5		TACTICAL DIV B	SC TAC 5	DIV B	151.2800 N	203.5 HZ	151.2800 N	203.5 HZ	A	SCFC TAC 5
SC TAC 3		TACTICAL DIV E	SC TAC 3	DIV E	151.3550 N	203.5 HZ	151.3550 N	203.5 HZ	A	SCFC TAC 3
VTAC 37		STRUCTURE	VTAC 37	STRUCTURE	154.4525 N	136.5 HZ	158.5375	136.5 HZ	A	
VTAC 36		STRUCTURE	VTAC 36	STRUCTURE	151.1375 N	136.5 HZ	159.4725 N	136.5 HZ	A	
GLASSY MTN		REPEATER	GLASSY MTN	COMMAND	159.4050 N	365 DPL	151.23500	365 DPL	A	
SC TAC 6		AIR TO GROUND	SC TAC 6	AIR OPS	151.48250 N	203.5 HZ	151.48250 N	203.5 HZ	A	SCFC TAC 6
FF MOB		LOGISTICS	SC MUTUAL AID 4	FF MOB	PAL 800		PAL 800	NA	A	FIGHTER MOBILIZATION
SC TAC 2		TACTICAL DIV	SC TAC 2	DIV A/C/D/Z	151.22750 N	203.5 HZ	151.22750 N	203.5 HZ	A	SCFC TAC 2
SC TAC 4		UNASSIGNED	SC TAC 4	UNASSIGNED	151.400	203.5 HZ	151.400	203.5 HZ	A	SCFC TAC 4

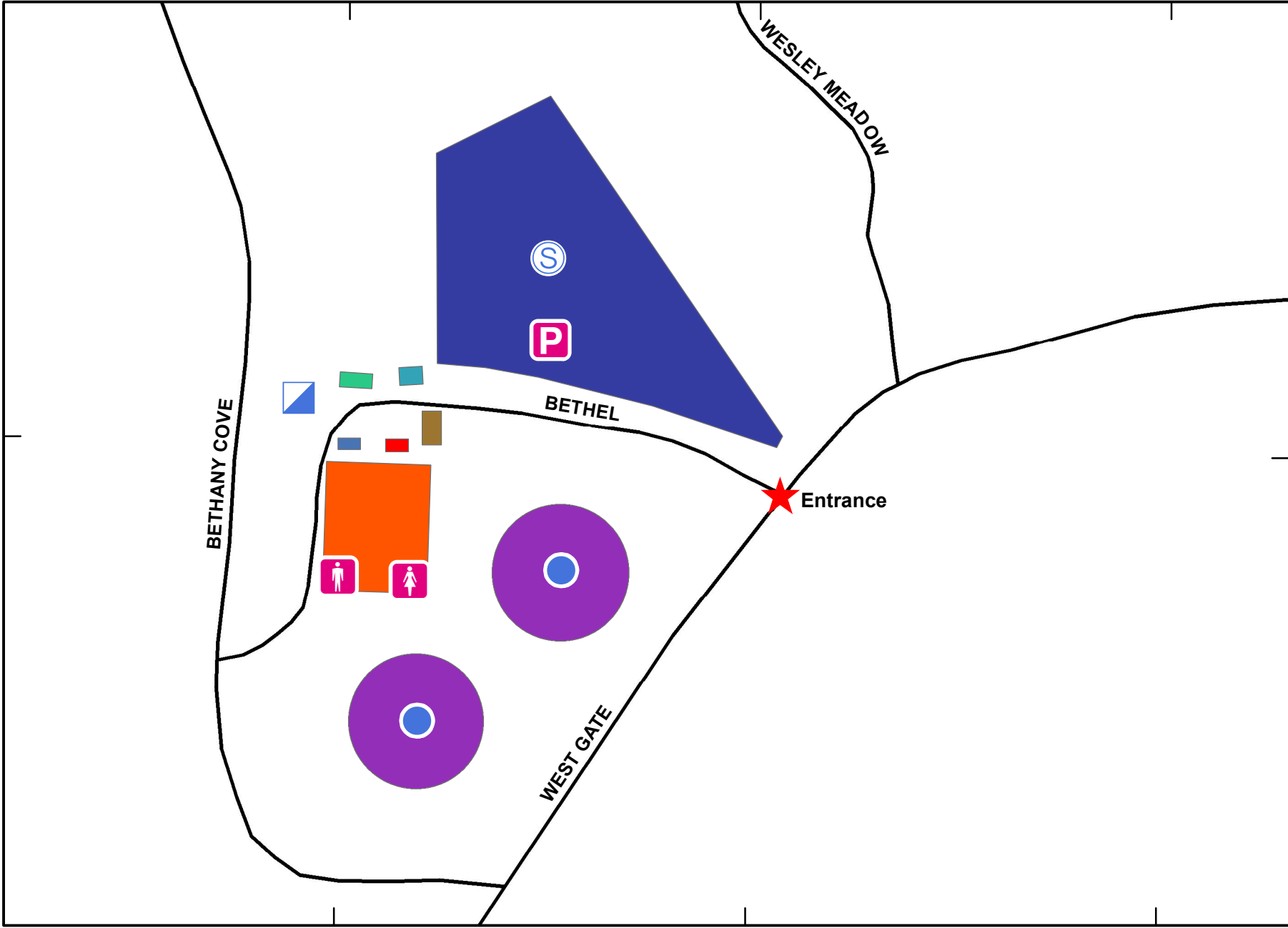
5. Special Instructions:

6. Prepared By (Communications Unit Leader)	Name: TYLER MONROE	Signature:
ICS 205	IAP Page	Date/Time: 11/24/2016 1939

Camp Locations Map
Pinnacle Mtn Fire
US-SC-SCS-11102016
11/14/2016

Legend

-  Plans/Finance/PIO
-  Incident Entrance
-  Helispot
-  Men's Restroom
-  Parking
-  Staging
-  Women's Restroom
-  Helispot
-  OPS/LOGS
-  Parking/Staging
-  Pickens Co. IMT
-  Red Cross
-  Shelter
-  Structure Protection
-  Yurt
-  Roads



Last Work Day Report

Incident: PINNACLE MOUNTAIN US-SC-SCS-

11/24/2016 - 11/27/2016

11/24/2016

EQUIPMENT

TPL5 O-5407 LONG, JOEL

OVERHEAD

FFT2 O-5077 JONES, JAIME
FFT2 O-5389 WILLIAMS, LEMONT
FFT2 O-5390 SEEGARS, ROOSEVELT
FFT1 O-5408 BALLENTINE, BRUCE
FFT2 O-5393 LINNEN, DAVID
FFT2 O-5388 CATOE, RICHARD
FFT2 O-5387 BLACK, MICHAEL
FFT2 O-5391 HICKMAN, NICOLE
FFT2 O-5392 HARDY, DAVID
FFT2 O-5394 WEATHERS, BLAKE
FFT2 O-5395 WATTS, ROBERT
FFT2 O-5396 SCOTT, JAMES

11/25/2016

EQUIPMENT

TPL4 E-5102 SCFC DOZER3-HORTON
TPL5 E-5106 SCFC DOZER7-ASHLEY
TPL5 E-5107 SCFC DOZER8-GANTT
TPL5 E-5105 SCFC DOZER6-MURDAUGH
TPL5 E-5104 SCFC DOZER5-SMITH
TPL4 E-5103 SCFC DOZER4-ROBINSON
TPL4 E-5101 SCFC DOZER2-ALEXANDER

OVERHEAD

HEB2 O-28 WINSLOW, STEPUEEN
AADM O-5416 JONES, DARRYL
AOBD O-22 OVERACKER, JOANN

11/26/2016

EQUIPMENT

TPL5 E-5110 SCFC DOZER11-POSTON

OVERHEAD

SCKN O-5406 HERRING, RYAN
DIVA O-19 BURGE, MARK

11/27/2016

EQUIPMENT

TPL5 E-5118 SCFC DOZER12-ISAAC

OVERHEAD

TPIA O-5420 CASE, ISAAC

ICS 205A

IC/UC	Ostler, Brett	435-681-0035
IC Trainee	Matheson, Clay	435-421-2033
IC/UC	Staton, Mike	864-380-3579
Liason Officer Pickens County	Womak, Pierce	864-442-3112
Liason Officer Greenville County	Reid, Ryan	864-704-7037
SAFETY OFFICER	Chappell, Glen	435-979-8341
PUBLIC INFORMATION OFFICER	Yardley, Kayli	435-864-8676
PLANNING SECTION CHIEF	Dalton, Noni	435-201-1211
Planning Chief Trainee	Monroe, Tyler	435-979-4409
IMET	Lebo, Terry	910-547-6403
GIS Specialist	Jablonski, Jared	208-871-1828
SCKN	Herring, Ryan	864-617-0110
LOGISTICS SECTION CHIEF	Lannce, Sudweeks	435-864-8885
Dept Logistics Chief	Owen, David	864-637-8519
FACILITIES UNIT	Jones, Jamie	864 933-4165
GROUND SUPPORT	Blessing, Paul	864 395 8082
SUPPLY UNIT	St. Louis, Sam	803 667 0679
COML	Littleton, Mathew	864-238-7528
FINANCE SECTION CHIEF	Brower, Jeff	435-630-4243
OPS SECTION CHIEF-Planning	Heyder, Adam	435-590-4715
OPS SECTION CHIEF-Field	Madsen, Bart	435-979-8340
Deputy OPS Chief	Cassell, Ray	864-637-9490
DIVISION A/Z C/D	Burge, Mark	479-963-6529
DIVISION B	Christensen, Matt	435-979-1918
DIVISION E	Riding, Trevor	435-406-1107
AIR OPERATIONS DIRECTOR	Overacker, JoAnn	209-559-1617
Air Support Supervisor	Ross, Doug	951-288-5372
Air Attack Supervisor	Sheppard, George	239-398-9772
Helicopter Coordinator	Phillips, Dave	209-770-0517
STRUCTURE PROTECTION	Simmons, Sam (Pickens Co)	864-915-0995
	Gordon, Jason (Greenville Co)	864-607-6795
EMD GROUP	Yarbrough, Scott (South Carolina)	803-361-6445
	Fincannon, Kevin (Pickens)	864-907-9665
	Reid, Ryan (Greenville)	864-704-7037
SECURITY GROUP	Hashe, Creed	864-209-7975
SC State Firefighter Mobilization	King, Charlie	864 784 5268

