

PINNACLE MTN FIRE

Saturday, November 26, 2016

Day Operational Period 0700 – 1900



For the latest information on fires across the country including the Pinnacle Mountain Fire visit <http://inciweb.nwcg.gov>



INCIDENT OBJECTIVES (ICS 202)

1. Incident Name:	2. Operational Period: DAY	
PINNACLE MOUNTAIN	Date/Time From: 11/26/2016 0700 SAT	Date/Time To: 11/26/2016 1900 SAT
3. Objective(s):		
<ul style="list-style-type: none"> • Provide for fire fighter safety through a risk informed approach balancing exposure with risk. (Stop,Think, Talk, then Act!) • Throughout the incident, work to enhance relationships with the public and local stakeholders. Provide regular and timely information about the incident. • Continue to maintain, establish, and reinforce perimeter firebreaks with dozers and hand crews. 		
4. Operational Period Command Emphasis:		
Contain fire within the boundaries of the North Carolina/South Carolina state line on the north, to the Brushy Knob road on the East, the Greenville County road an the south, keeping fire east of the Sassafras trail head.		
General Situational Awareness:		
Due to critical Fire Weather conditions, be aware of potential active fire behavior .		
Maintain awareness of snags, footing, and driving vehicles, UTVs and ATVs.		
5. Site Safety Plan Required? Yes <input type="checkbox"/> No <input checked="" type="checkbox"/>		
Approved Site Safety Plan(s) Located at:		
6. Incident Action Plan (the items checked below are included in this Incident Action Plan):		
<input checked="" type="checkbox"/> ICS 202	<input type="checkbox"/> ICS 207	Other Attachments:
<input checked="" type="checkbox"/> ICS 203	<input type="checkbox"/> ICS 208	<input checked="" type="checkbox"/> DEMOB LIST
<input checked="" type="checkbox"/> ICS 204	<input checked="" type="checkbox"/> ICS 220	<input checked="" type="checkbox"/> SAFETY MESSAGE
<input checked="" type="checkbox"/> ICS 205	<input checked="" type="checkbox"/> Map/Chart	<input checked="" type="checkbox"/> ICS214
<input checked="" type="checkbox"/> ICS 205A	<input checked="" type="checkbox"/> Weather Forecast/Tides/Currents	<input type="checkbox"/> _____
<input checked="" type="checkbox"/> ICS 206		
7. Prepared by: NONI DALTON	Position/Title: PSC	Signature:
8. Approved by Incident Commander:	Name: BRETT OSTLER	Signature:
ICS 202	IAP Page	Date/Time: 11/25/2016 2030

ORGANIZATION ASSIGNMENT LIST (ICS 203)

1. Incident Name:		2. Operational Period: DAY	
PINNACLE MOUNTAIN		Date/Time From: 11/26/2016 0700 SAT	Date/Time To: 11/26/2016 1900 SAT
3. Incident Commander(s) and Command Staff:		7. Operations Section:	
IC/UC	OSTLER, BRETT; STATON, MIKE MATHESON, CLAY (T)	FIELD OPERATIONS	MADSEN, BART
LIAISON OFFICER	WOMACK, PIERCE (PICKENS COUNTY)	DEPUTY FIELD OPERATIONS	CASELL, RAY
LIAISON OFFICER	REID, RYAN (GREENVILLE COUNTY)	PLANNING OPERATIONS	HEYDER, ADAM
SAFETY OFFICER	CHAPPELL, GLEN		
INFORMATION OFFICER	YARDLEY, KAYLI	DIVISION/GROUP	A/C/D/Z BURGE, MARK
INFORMATION OFFICER	HUBRIGHT, RUSSELL	DIVISION/GROUP	BRAVO CHRISTENSEN, MATT
		DIVISION/GROUP	ECHO RIDING, TREVOR
		DIVISION/GROUP	PICKENS CO. EMD FINCANNON, KEVIN
		DIVISION/GROUP	PICKENS CO. STRUCTURE PROTECTION SIMMONS, SAM
		DIVISION/GROUP	GREENVILLE CO. EMD RIED, RYAN
		DIVISION/GROUP	GREENVILLE CO. STRUCTURE PROTECTION GORDON, JASON VAN PELT, BOBBIE
		DIVISION/GROUP	SECURITY PARSONS, GARY (AM) BROOKS, CHAD (PM)
4. Agency/Organization Representative(s):		7b. Air Operations Branch:	
Agency/Organization	Name	AIR OPS BRANCH DIRECTOR	CLARK, DON
FIRE DEPARTMENT MUTAL AID	KING, CHARLIE	AIR SUPPORT SUPERVISOR	RODGERS, ROB
PICKENS CO. EMD	WOMACK, H. PIERCE	AIR ATTACK SUPERVISOR	SHEPPARD, GEORGE
GREENVILLE CO. EMD	REID, RYAN	HELICOPTER COORDINATOR	PHILLIPS, GEORGE
NATIONAL GUARD	MELOGY, CPT DAN		
SC FORESTRY COMMISSION	KODAMA, GENE PATTON, TOM; JONES, DARRYL	8. Finance/Administration Section:	
SC STATE PARKS	KNOWLAND, POLL	CHIEF	BROWER, JEFF
		DEPUTY	
		TIME UNIT	REID, SARAH
		PROCUREMENT UNIT	
		COMPENSATION UNIT	
		COST UNIT	
5. Planning Section:			
CHIEF	DALTON, NONI		
CHIEF	TYLER MONROE (T)		
SITUATION UNIT			
DEMOBILIZATION UNIT			
DOCUMENTATION UNIT			
GIS SPECIALIST	JABLONSKI, JARED		
SCKN	HERRING, RYAN		
INCIDENT METEOROLOGIST	LEBO JR, TERRENCE		
TECHNOLOGY SUPPORT SPECIALIST			
6. Logistics Section:			
CHIEF	SUDWEEKS, LANNCE		
DEPUTY	OWEN, DAVID		
SUPPLY UNIT	ST. LOUIS, SAM		
FACILITIES UNIT	JONES, JAIME		
GROUND SUPPORT UNIT	BLESSING, PAUL		
COMMUNICATIONS UNIT	LITTLETON, MATTHEW		
FOOD UNIT	JONES, JAIME		
ORDER MANAGER	TAYLOR, KRISTIN		
9. Prepared By:	Name: NONI DALTON	Position/Title: PSC	Signature:
ICS 203	IAP Page	Date/Time: 11/25/2016 1822	

Division/Group Assignment List (ICS 204 WF)

1. Incident Name:			3.			
PINNACLE MOUNTAIN			Branch:		Division/Group: A/C/D/Z	
2. Operational Period: DAY						
Date/Time From: 11/26/2016 0700 SAT		Date/Time To: 11/26/2016 1900 SAT				
4. Operations Personnel						
FIELD OPERATIONS		MADSEN, BART CASSELL, RAY		PLANNING OPERATIONS		HEYDER, ADAM
DIVISION/GROUP SUPERVISOR		BURGE, MARK		AIR ATTACK SUPERVISOR		SHEPPARD, GEORGE
5. Resources Assigned this Period						
Strike Team / Task Force / Resource Designator		LWD	Leader	Number Persons	Drop Off PT./Time	Pick Up PT./Time
SCFC HANDCREW		11/29	LINTZENICH, JACQUELINE	4	ICP/0700	ICP/1900
ENG6 SCFC		11/29	ISEMAN , JOHNNIE; BOYCE, JUSTIN	2	ICP/0700	ICP/1900
6. Control Operations/Work Assignments:						
<p>Patrol containment lines along the entire division. Take appropriate action to contain any detected spot-over or hot-spot near the containment line. Utilize blowers to keep containment lines clear from ongoing leaf fall. Fall snags as necessary.</p>						
7. Special Instructions:						
<ul style="list-style-type: none"> Conduct a radio check when you arrive in your division. Always know your Safety Zone location. <p>SCFC Hand Crew: Walley, Michael (LWD: 11/29); Hutto, Henry (LWD: 11/29); McAlhany, Anthony (LWD: 11/29)</p>						
8. Division/Group Communication Summary						
Function	Channel	RX Frequency N/W	RX Tone/NAC	TX Frequency N/W	TX Tone/NAC	Mode
COMMAND	INCIDENT	159.30750 N	023 DPL	151.18250 N	023 DPL	A
TACTICAL DIV A/C/D/Z	SC TAC 2	151.22750 N	203.5 HZ	151.22750 N	203.5 HZ	A
AIR TO GROUND	SC TAC 6	151.48250 N	203.5 HZ	151.48250 N	203.5 HZ	A
9. Prepared By (Resource Unit Leader)			Approved By (Planning Section Chief)		Date	Time
TYLER MONROE			NONI DALTON		11/25/2016	1638

Division/Group Assignment List (ICS 204 WF)

1. Incident Name:			3.			
PINNACLE MOUNTAIN			Branch:		Division/Group: BRAVO	
2. Operational Period: DAY						
Date/Time From: 11/26/2016 0700 SAT		Date/Time To: 11/26/2016 1900 SAT				
4. Operations Personnel						
FIELD OPERATIONS		MADSEN, BART CASSELL, RAY		PLANNING OPERATIONS		
				HEYDER, ADAM		
DIVISION/GROUP SUPERVISOR		CHRISTENSEN, MATTHEW		AIR ATTACK SUPERVISOR		
				SHEPPARD, GEORGE		
5. Resources Assigned this Period						
Strike Team / Task Force / Resource Designator		LWD	Leader	Number Persons	Drop Off PT./Time	Pick Up PT./Time
HC2 MQ FRANCO (C-1)		11/30	RASCH, LEO	20	ICP/0700	ICP/1900
HC2 FRANCO BALDEMAR (C-2)		11/30	SIERRA, BALDEMAR	20	ICP/0700	ICP/1900
HC2 WEST COAST REFORESTATION INC		11/30	CALDERON, ARTURO	20	ICP/0700	ICP/1900
SCFC DOZER16		11/30	CRIDER, JOHNNY	1	ICP/0700	ICP/1900
SCFC DOZER22		11/30	HAMPTON, DONNIE	1	ICP/0700	ICP/1900
SCFC DOZER15		11/30	JORDAN, BEN	1	ICP/0700	ICP/1900
SCFC DOZER21		11/30	ZELENAK, JIM	1	ICP/0700	ICP/1900
SCFC DOZER23		11/30	DAVIS, O'NEAL	1	ICP/0700	ICP/1900
SCFC FIRE TRACK		11/29	FOWLER, GREG; COX, TREY	2	ICP/0700	ICP/1900
SCFC FIRE TRACK		11/29	CLARK, RON; POLIN, EDDIE	2	ICP/0700	ICP/1900
SOFR		12/07	BERGSTRAND, DON	1	ICP/0700	ICP/1900
EMTF-FIRELINE EMT		11/30	NORTHRUP, TYLA	1	ICP/0700	ICP/1900
6. Control Operations/Work Assignments:						
<p>Prepare for & implement burnout operations along prepped containment lines. Mop-up and patrol previously burned out containment lines to the degree necessary to reduce the likely hood of escape. Take appropriate action to contain any detected spot-over or hot-spot near the containment line. Utilize blowers to keep containment lines clear from ongoing leaf fall. Fall snags as necessary.</p>						
7. Special Instructions:						
<ul style="list-style-type: none"> Conduct a radio check when you arrive in your division. Always know your Safety Zone location. 						
8. Division/Group Communication Summary						
Function	Channel	RX Frequency N/W	RX Tone/NAC	TX Frequency N/W	TX Tone/NAC	Mode
COMMAND	INCIDENT	159.30750 N	023 DPL	151.18250 N	023 DPL	A
TACTICAL DIV B	SC TAC 5	151.28000 N	203.5 HZ	151.28000 N	203.5 HZ	A
AIR TO GROUND	SC TAC 6	151.48250 N	203.5 HZ	151.48250 N	203.5 HZ	A
9. Prepared By (Resource Unit Leader)			Approved By (Planning Section Chief)		Date	Time
TYLER MONROE			NONI DALTON		11/25/2016	1656

Division/Group Assignment List (ICS 204 WF)

1. Incident Name:			3.			
PINNACLE MOUNTAIN			Branch:		Division/Group: ECHO	
2. Operational Period: DAY						
Date/Time From: 11/26/2016 0700 SAT		Date/Time To: 11/26/2016 1900 SAT				
4. Operations Personnel						
FIELD OPERATIONS		MADSEN, BART CASSELL, RAY		PLANNING OPERATIONS		HEYDER, ADAM
DIVISION/GROUP SUPERVISOR		RIDING, TREVOR		AIR ATTACK SUPERVISOR		SHEPPARD, GEORGE
5. Resources Assigned this Period						
Strike Team / Task Force / Resource Designator		LWD	Leader	Number Persons	Drop Off PT./Time	Pick Up PT./Time
US F&W ENG-261		11/30	ODEGARD, DERRICK	5	ICP/0700	ICP/1900
DOZER BOSS W/DOZER18		11/30	COOPER, CLAY	1	ICP/0700	ICP/1900
SCFC DOZER17		11/30	MIXON, DON	1	ICP/0700	ICP/1900
SCFC DOZER11		11/26	POSTON, DAVID	1	ICP/0700	ICP/1900
SCFC DOZER20		11/30	PORTER, GLEN	1	ICP/0700	ICP/1900
SCFC DOZER19		11/30	TRUESDALE, JP	1	ICP/0700	ICP/1900
6. Control Operations/Work Assignments:						
<p>Prepare for and implement any incomplete burnout operations needed to secure the containment line from Sassafras Mountain south to the Division Echo/Alpha break.</p> <p>Mop-up and patrol previously burned out containment lines to the degree necessary to reduce the likely hood of escape.</p> <p>Take appropriate action to contain any detected spot-over or hot-spot near the containment line.</p> <p>Utilize blowers to keep containment lines clear from ongoing leaf fall.</p> <p>Fall snags as necessary.</p>						
7. Special Instructions:						
<ul style="list-style-type: none"> Conduct a radio check when you arrive in your division. Always know your Safety Zone location. 						
8. Division/Group Communication Summary						
Function	Channel	RX Frequency N/W	RX Tone/NAC	TX Frequency N/W	TX Tone/NAC	Mode
COMMAND	INCIDENT	159.30750 N	023 DPL	151.18250 N	023 DPL	A
TACTICAL DIV E	SC TAC 3	151.35500 N	203.5 HZ	151.35500 N	203.5 HZ	A
AIR TO GROUND	SC TAC 6	151.48250 N	203.5 HZ	151.48250 N	203.5 HZ	A
9. Prepared By (Resource Unit Leader)			Approved By (Planning Section Chief)		Date	Time
TYLER MONROE			NONI DALTON		11/25/2016	1721

Division/Group Assignment List (ICS 204 WF)

1. Incident Name:			3.			
PINNACLE MOUNTAIN			Branch:		Division/Group: GREENVILLE CO. EMD GROUP	
2. Operational Period: DAY						
Date/Time From: 11/26/2016 0700 SAT		Date/Time To: 11/26/2016 1900 SAT				
4. Operations Personnel						
FIELD OPERATIONS		MADSEN, BART CASSELL, RAY		PLANNING OPERATIONS		
				HEYDER, ADAM		
DIVISION/GROUP SUPERVISOR		REID, RYAN		AIR ATTACK SUPERVISOR		
				SHEPPARD, GEORGE		
5. Resources Assigned this Period						
Strike Team / Task Force / Resource Designator		LWD	Leader	Number Persons	Drop Off PT./Time	Pick Up PT./Time
ERT TRUCK #5			TBD	1	GREENVILLE CO. MCP/0700	GREENVILLE CO. MCP/1900
RED CROSS			TBD	2	GREENVILLE CO. MCP/0700	GREENVILLE CO. MCP/1900
MOBILE COMMAND TRAILER			MOATES, ANDY	2	GREENVILLE CO. MCP/0700	GREENVILLE CO. MCP/1900
EMS			THOMPSON, MIKE	3	GREENVILLE CO. MCP/0700	GREENVILLE CO. MCP/1900
6. Control Operations/Work Assignments:						
<p>ERT Truck: Provide for evacuations as needed as well as provide support moving equipment/personnel.</p> <p>Mobile Command Trailer: Provide overall incident support.</p> <p>Red Cross: Provide food, water, and shelter.</p> <p>EMS: Provide assistance for medical emergencies.</p>						
7. Special Instructions:						
Coordinate actions with Division Bravo and/or Echo.						
Contact Numbers:						
<ul style="list-style-type: none"> • Mobile Command Vehicle: 864-361-4019 • Reid, Ryan: 864-704-7037 • James, John: 864-467-7320 <p>Greenville County MCP (Ambulance with ALS Staged - Staffing: Thompson, Mike) 521 Table Rock RD Cleveland, SC 29635 Greenville Water (Ambulance with ALS Staged - Staffing: Stoffer, Clayton; Bean, Chad) 98 Table Rock Ext. Cleveland, SC 29635</p>						
8. Division/Group Communication Summary						
Function	Channel	RX Frequency N/W	RX Tone/NAC	TX Frequency N/W	TX Tone/NAC	Mode
COMMAND	GC ERT	PALMETTO 800				
COMMAND	INCIDENT	159.30750 N	023 DPL	151.18250 N	023 DPL	A
AIR TO GROUND	SC TAC 6	151.48250 N	203.5 HZ	151.48250 N	203.5 HZ	A
9. Prepared By (Resource Unit Leader)			Approved By (Planning Section Chief)		Date	Time
TYLER MONROE			NONI DALTON		11/25/2016	1755

Division/Group Assignment List (ICS 204 WF)

1. Incident Name:			3.				
PINNACLE MOUNTAIN			Branch:		Division/Group: GREENVILLE CO. STRUCTURE		
2. Operational Period: DAY							
Date/Time From: 11/26/2016 0700 SAT		Date/Time To: 11/26/2016 1900 SAT					
4. Operations Personnel							
FIELD OPERATIONS		MADSEN, BART CASSELL, RAY		PLANNING OPERATIONS		HEYDER, ADAM	
DIVISION/GROUP SUPERVISOR		GORDON, JASON VAN PELT, BOBBIE		AIR ATTACK SUPERVISOR		SHEPPARD, GEORGE	
5. Resources Assigned this Period							
Strike Team / Task Force / Resource Designator		LWD	Leader		Number Persons	Drop Off PT./Time	Pick Up PT./Time
TASK FORCE 1 (3 ENGINES, 1 WATER TANKER)			MCCARSON, BRAD		13	GREENVILLE CO. MCP/0700	GREENVILLE CO. MCP/1900
TASK FORCE 2 (7 UTV'S)			TBD		8	GREENVILLE CO. MCP/0700	GREENVILLE CO. MCP/1900
REWA TRUCKS (2)			HENTON, KYLER		4	GREENVILLE CO. MCP/0700	GREENVILLE CO. MCP/1900
6. Control Operations/Work Assignments:							
<p>Monitor fire behavior and provide Structure Protection as needed. Assist Division's Bravo & Echo with line preparation and burnout implementation. Coordinate with Division's Bravo and Echo for providing equipment/personnel transport as well as water support.</p>							
7. Special Instructions:							
<p>Coordinate actions with Division Bravo and Pinnacle Mountain Operations.</p> <p>Contact Numbers: Taylor, Ken: 864-505-6787 Gordon, Jason: 864-607-6795 Dickerd, Chip: 864-442-3025 Van Pelt, Bobbie: 864-505-5-5661 Henton, Kyler: 864-607-2306</p> <p>Greenville County MCP 521 Table Rock RD Cleveland, SC 29635</p>							
8. Division/Group Communication Summary							
Function	Channel	RX Frequency N/W	RX Tone/NAC	TX Frequency N/W	TX Tone/NAC	Mode	
COMMAND	GC ERT	PALMETTO 800					
COMMAND	INCIDENT	159.30750 N	023 DPL	151.18250 N	023 DPL	A	
AIR TO GROUND	SC TAC 6	151.48250 N	203.5 HZ	151.48250 N	203.5 HZ	A	
9. Prepared By (Resource Unit Leader)			Approved By (Planning Section Chief)		Date	Time	
TYLER MONROE			NONI DALTON		11/25/2016	1744	

Division/Group Assignment List (ICS 204 WF)

1. Incident Name:			3.			
PINNACLE MOUNTAIN			Branch:		Division/Group: NORTH CAROLINA	
2. Operational Period: DAY						
Date/Time From: 11/26/2016 0700 SAT		Date/Time To: 11/26/2016 1900 SAT				
4. Operations Personnel						
OPERATIONS CHIEF		REGION 3 OPERATIONS		BRANCH DIRECTOR		
DIVISION/GROUP SUPERVISOR				AIR ATTACK SUPERVISOR		
5. Resources Assigned this Period						
Strike Team / Task Force / Resource Designator		LWD	Leader	Number Persons	Drop Off PT./Time	Pick Up PT./Time
AREP			MONEY, KEITH	1		
RESOURCE ADVISOR			CHEEK, MICHAEL	1		
DIVS			CHAMPION, BRIAN	1		
DIVS			WAYMAN, PAT	1		
TFLD			HELMRICKS, DAVID	1		
TASK FORCE E			RUDOLPH, HANS	1		
ENG6 OK 3050 (TASK FORCE E)			HIX; BATEMAN	2		
ENG6 OK 4435 (TASK FORCE E)			RYLES; SUMPTER	2		
ENG6 OK 2075 (TASK FORCE E)			HILL; SCANTLING	2		
ENG6 OK 4443 (TASK FORCE E)			OWENS; JOHNSON	2		
R3 UTILITY CREW (TASK FORCE E)			GUIDRY, JASON	6		
BRIDGE CREW			TBD	6		
BRIDGE CREW			TBD	6		
TPL4 DX1			PACE	1		
FFT2			DISKIN, MATT	1		
TASK FORCE D			BAIRD, BEN	1		
ENGT6 D-10 (TASK FORCE D)			TATE; JOHNSON	2		
ENGT6 D-10 (TASK FORCE D)			WALKER; SEARCY	2		
C-4			RAMSEY, PHILLIP	2		
TRACKED SKIDGEN			PATTERSON, J.	2		
8. Division/Group Communication Summary						
Function	Channel	RX Frequency N/W	RX Tone/NAC	TX Frequency N/W	TX Tone/NAC	Mode
COMMAND		159.3075 N	023 DPL	151.1825 N	023 DPL	A
TACTICAL DIV B		151.2800 N	203.5 HZ	151.2800 N	203.5 HZ	A
TACTICAL DIV E		151.3550 N	203.5 HZ	151.3550 N	203.5 HZ	A
AIR TO GROUND		151.48250 N	203.5 HZ	151.48250 N	203.5 HZ	A
9. Prepared By (Resource Unit Leader)			Approved By (Planning Section Chief)		Date	Time
TYLER MONROE			NONI DALTON		11/25/2016	1812

Division/Group Assignment List (ICS 204 WF)

1. Incident Name:			3.			
PINNACLE MOUNTAIN			Branch:		Division/Group: NORTH CAROLINA	
2. Operational Period: DAY						
Date/Time From: 11/26/2016 0700 SAT		Date/Time To: 11/26/2016 1900 SAT				
4. Operations Personnel						
OPERATIONS CHIEF		REGION 3 OPERATIONS		BRANCH DIRECTOR		
DIVISION/GROUP SUPERVISOR				AIR ATTACK SUPERVISOR		
5. Resources Assigned this Period						
Strike Team / Task Force / Resource Designator		LWD	Leader	Number Persons	Drop Off PT./Time	Pick Up PT./Time
6. Control Operations/Work Assignments:						
<p>Aid in the preparation & implementation of burnout operations along prepped containment lines. Mop-up and patrol previously burned out containment lines to the degree necessary to reduce the likely hood of escape. Take appropriate action to contain any detected spot-over or hot-spot near the containment line. Utilize blowers to keep containment lines clear from ongoing leaf fall. Fall snags as necessary.</p>						
7. Special Instructions:						
<ul style="list-style-type: none"> This 204 represents North Carolina support to the Pinnacle Mountain fire and provides accountability as well as points-of-contact. This group is not assigned to the incident. However, coordination and support is occurring through Pinnacle Operations as well as Divisions Bravo and Alpha. 						
8. Division/Group Communication Summary						
Function	Channel	RX Frequency N/W	RX Tone/NAC	TX Frequency N/W	TX Tone/NAC	Mode
COMMAND		159.3075 N	023 DPL	151.1825 N	023 DPL	A
TACTICAL DIV B		151.2800 N	203.5 HZ	151.2800 N	203.5 HZ	A
TACTICAL DIV E		151.3550 N	203.5 HZ	151.3550 N	203.5 HZ	A
AIR TO GROUND		151.48250 N	203.5 HZ	151.48250 N	203.5 HZ	A
9. Prepared By (Resource Unit Leader)			Approved By (Planning Section Chief)		Date	Time
TYLER MONROE			NONI DALTON		11/25/2016	1812

Division/Group Assignment List (ICS 204 WF)

1. Incident Name:			3.			
PINNACLE MOUNTAIN			Branch:		Division/Group: PICKENS CO. EMD GROUP	
2. Operational Period: DAY						
Date/Time From: 11/26/2016 0700 SAT		Date/Time To: 11/26/2016 1900 SAT				
4. Operations Personnel						
FIELD OPERATIONS		MADSEN, BART CASSELL, RAY		PLANNING OPERATIONS		HEYDER, ADAM
DIVISION/GROUP SUPERVISOR		FINCANNON, KEVIN		AIR ATTACK SUPERVISOR		SHEPPARD, GEORGE
5. Resources Assigned this Period						
Strike Team / Task Force / Resource Designator		LWD	Leader	Number Persons	Drop Off PT./Time	Pick Up PT./Time
PC MAINTENANCE/LOGISTICS			BLACK, PHIL	6	ICP/0700	ICP/1900
RESCUE			FINCANNON, KEVIN	2	ICP/0700	ICP/1900
EMS			CHILDRESS, DAVID	2	ICP/0700	ICP/1900
EMERGENCY MANAGEMENT			KWIATOK, DENISE	3	ICP/0700	ICP/1900
RED CROSS			TBD	10	ICP/0700	ICP/1900
WESLEYAN CAMP CREW			HAYES, GREG	5	ICP/0700	ICP/1900
FIREWISE			TBD	6	ICP/0700	ICP/1900
6. Control Operations/Work Assignments:						
<u>Pickens County Maintenance/Logistics</u> Provide ground support.						
<u>Rescue</u> Provide for evacuations as needed. Provide support in moving equipment.						
<u>EMS</u> Provide assistance for medical emergencies.						
<u>Emergency Management</u> Process Pickens County finances and provide coordination with Pickens Co. incident personnel.						
<u>Firewise</u> Provide firewise information to the Rocky Bottom & Gladys Fork communities.						
<u>Red Cross</u> Provide food, water, and shelter.						
7. Special Instructions:						
Contact Numbers:						
<ul style="list-style-type: none"> • Fincannon, Kevin: 864-907-9665 • Kent, Karen: 864-420-9717 • McKinney, George: 864-377-4809 						
8. Division/Group Communication Summary						
Function	Channel	RX Frequency N/W	RX Tone/NAC	TX Frequency N/W	TX Tone/NAC	Mode
COMMAND	INCIDENT	159.30750 N	023 DPL	151.18250 N	023 DPL	A
LOGISTICS	SC TAC 5	151.28000 N	203.25 HZ	151.28000 N	203.25 HZ	A
AIR TO GROUND	SC TAC 6	151.48250 N	203.5 HZ	151.48250 N	203.5 HZ	A
9. Prepared By (Resource Unit Leader)			Approved By (Planning Section Chief)		Date	Time
TYLER MONROE			NONI DALTON		11/25/2016	1807

Division/Group Assignment List (ICS 204 WF)

1. Incident Name:			3.				
PINNACLE MOUNTAIN			Branch:		Division/Group: PICKENS CO. STRUCTURE		
2. Operational Period: DAY							
Date/Time From: 11/26/2016 0700 SAT		Date/Time To: 11/26/2016 1900 SAT					
4. Operations Personnel							
FIELD OPERATIONS		MADSEN, BART CASSELL, RAY		PLANNING OPERATIONS		HEYDER, ADAM	
DIVISION/GROUP SUPERVISOR		SIMMONS, SAM		AIR ATTACK SUPERVISOR		SHEPPARD, GEORGE	
5. Resources Assigned this Period							
Strike Team / Task Force / Resource Designator		LWD	Leader		Number Persons	Drop Off PT./Time	Pick Up PT./Time
TASK FORCE 1 (3 UTV, ATV'S, 1 WATER TANKER)			TBD		8	ICP/0700	ICP/1900
TASK FORCE 2 (2 BRUSH)			TBD		4	ICP/0700	ICP/1900
6. Control Operations/Work Assignments:							
<p>Contact Divisions to provide ATV and water support as needed. Utilize blowers to keep containment lines clear from ongoing leaf fall. Water Tanker provide water support as needed.</p>							
7. Special Instructions:							
Contact Numbers:							
<ul style="list-style-type: none"> • Simmons, Sam: 864-915-0995 							
8. Division/Group Communication Summary							
Function	Channel	RX Frequency N/W	RX Tone/NAC	TX Frequency N/W	TX Tone/NAC	Mode	
COMMAND	INCIDENT	159.3075 N	023 DPL	151.1825 N	023 DPL	A	
STRUCTURE PROTECTION	VTAC 37	154.4525 N	136.5 HZ	158.5375	136.5 HZ	A	
STRUCTURE PROTECTION	VTAC 36	151.1375 N	136.5 HZ	159.4725 N	136.5 HZ	A	
AIR TO GROUND	SC TAC 6	151.48250 N	203.5 HZ	151.48250 N	203.5 HZ	A	
9. Prepared By (Resource Unit Leader)			Approved By (Planning Section Chief)		Date	Time	
TYLER MONROE			NONI DALTON		11/25/2016	1800	

Division/Group Assignment List (ICS 204 WF)

1. Incident Name:			3.				
PINNACLE MOUNTAIN			Branch:		Division/Group: SECURITY		
2. Operational Period: DAY							
Date/Time From: 11/26/2016 0700 SAT		Date/Time To: 11/26/2016 1900 SAT					
4. Operations Personnel							
FIELD OPERATIONS		MADSEN, BART CASSELL, RAY		PLANNING OPERATIONS		HEYDER, ADAM	
DIVISION/GROUP SUPERVISOR		PARSONS, GARY (MORNING SHIFT) BROOKS, CHAD (NIGHT SHIFT)		AIR ATTACK SUPERVISOR			
5. Resources Assigned this Period							
Strike Team / Task Force / Resource Designator		LWD	Leader		Number Persons	Drop Off PT./Time	Pick Up PT./Time
LE TEAM 1: ICP			PARSONS (AM), BROOKS (PM)		3	ICP/0700	ICP/1900
LE TEAM 2: HWY 11/ROCKY BOTTOM			PARSONS (AM), BROOKS (PM)		2	ICP/0700	ICP/1900
6. Control Operations/Work Assignments:							
<p>Provide site security. Assist with road closures and evacuations if needed. Monitor Highway 11 for traffic control.</p>							
7. Special Instructions:							
<p>Protect vacated properties. Assist with Structure Group in the event of spot overs and heavy smoke.</p>							
Contact Numbers:							
<ul style="list-style-type: none"> • Hashe, Creed: 864-209-7975 • Parsons, Gary: 864-303-2244 • Brooks, Chad: 864-303-2255 • Nix, Marvin: 864-508-2125 • Tomberlin, Adam: 864-884-7829 							
8. Division/Group Communication Summary							
Function	Channel	RX Frequency N/W	RX Tone/NAC	TX Frequency N/W	TX Tone/NAC	Mode	
COMMAND							
TACTICAL							
LOGISTICS							
AIR TO GROUND							
9. Prepared By (Resource Unit Leader)			Approved By (Planning Section Chief)		Date	Time	
TYLER MONROE			NONI DALTON		11/25/2016	1806	

IR OPERATIONS SUMMARY

PREPARED BY: JoAnn Overacker

REPAIRED DATE/TIME: 11/25/2016 at 1700

1. INCIDENT NAME: Pinnacle Mtn	2. OPERATIONAL PERIOD DATE: 11/26/2016 START TIME: 0800 END TIME: 1730 SUNRISE: 0706 SUNSET: 1721
--------------------------------	---

<p>3. REMARKS (Safety Notes, Hazards, Air Operations Special Equipment, etc.):</p> <p>The National Guard Chinooks do not have Air/Ground, go through ATGS to direct targets. If ATGS is not available request HLCO through the helibase on Air/Ground.</p> <p>The Lakota ship will be on standby at their home base and will be ordered as needed.</p>	<p>4. MEDEVAC A/C:</p> <p>Use local medivac aircraft. See medical plan.</p>	<p>TFR: 6/2687</p> <p>Altitude: 8,000 MSL</p>
		<p>Latitude: 35°04'10"N 35°00'00"N 35°00'00"N 35°04'10"N</p> <p>Longitude: 82°40'00"W 82°40'00"W 82°47'00"W 82°47'00"W</p> <p>Frequency 119.4500</p>

6. PERSONNEL	Phone	7. FREQUENCIES	AM	FM	8. FIXED-WING	# Avail / Type/ Make-Model / FAA N# / Base(s)
AOBD: Don Clark	928-245-2539	AIR/AIR: RW	119.4500		Airtankers Super Scoopers	Request as needed
ASGS: Rob Rodgers	775-721-3061	AIR/AIR:	121.6250		Leadplanes	
ATGS: George Sheppard	239-398-9772	A/G Primary:	151.48250 N Tone 203.5 HZ		Base FAX #:	
HELCO: Dave Phillips A-2	209-770-0517	A/G Secondary:			ATGS Aircraft	01Q Cessna 401 At Asheville
HEB2: Chase Peterson O-26	208-948-9849	COMMAND	151.3550 N tone 203.5 HZ		Other	
HEB2(T)Stephen Winslow O-28	970-222-2784	DECK FREQ:				
National Guard Contact CPT Richie Gibbons	864-313-2626	TOLC FREQ:				

9. HELICOPTERS (Use Additional Sheets As Necessary)

FAA N#	TY	MAKE/MODEL	BASE	AVAIL	START	REMARKS	FAA N#	TY	MAKE/MODEL	BASE	AVAIL	START	REMARKS
9CP	3	Bell 206L4	PH	0830	0800	(A-2)	Hurricane	1	CH-47 Chinook	PH	0930	0800	
Catfish 1	1	UH60 Black Hawk	PH	0930	0800		Monster 12	1	CH 47 Chinook	PH	0930	0800	
Catfish 2	1	UH60 Black Hawk	PH	0930	0800								
							Raider	3	UH72 Lakota	Home base	0930	0800	

PH: Pinnacle Helibase: N35 03.51 x W8238.49

MISSIONS:

Ops Recon as requested.

Water Drops as requested

Safety Message

INCIDENT: **Pinnacle Mountain**

DATE: November, 26 2016

Major Hazards and Risks

- **HEAVY EQUIPMENT:** Be aware of dozer operations and **snags** in the area.
- **FIRING OPERATIONS:** Ensure all **personnel** are aware of firing operations and how it may affect them
- **DRIVING:** Observe posted **speed** limits, drive defensively, and watch out for holiday traffic
- **BUCKET DROPS:** Ensure clear **air to ground** communications and stay out of drop zones

Fire Order of the Day

Fight fire aggressively, having provided for **SAFETY** first

- Keep your subordinates informed.....how do you plan for the weather today?
- Make sound and timely decisions.....set “Trigger Points” and USE THEM!
- Ensure tasks are understood, supervised, and accomplished.....what can I do.....who can I help?
- Use subordinates in accordance with their capabilities.....help them be successful.

WATCH OUT SITUATION of the DAY

Instructions and Assignments not Clear



COMMUNICATION RESPONSIBILITIES

- **Brief others as needed**.....give good briefings
- **Debrief your actions**.....provide quality feedback
- **Communicate hazards**....use the Incident Risk Analysis
- **Acknowledge messages**....ask for feedback
- **Ask if you don't know**...ensure you understand

YOU ARE RESPONSIBLE FOR YOUR OWN SAFETY

Remember that it is your life that is on the line. You have the right to voice your opinion and concerns about personal safety. Don't hesitate to speak up if you feel uncomfortable with the situation or the circumstance in which you are in. Firefighting is inherently hazardous. Discuss your concerns with your immediate supervisor or with a Safety Officer. We are in this together!

Safety Officer, Glen Chappell

Rough waters are truer tests of leadership. In calm water every ship has a good captain.

—Swedish proverb



INCIDENT Weather Forecast



FORECAST NO: 12
PREDICTION FOR: Saturday
SHIFT DATE: November 26
TIME AND DATE
FORECAST ISSUED: 1630 November 25, 2016

NAME OF FIRE: Pinnacle Mountain
UNIT: South Carolina Forestry Commission
SIGNED: Terry Lebo
Incident Meteorologist

WEATHER DISCUSSION: High pressure will build in from the east today and tonight. Skies will remain clear with winds from the north helping to spread cool and dry air over the region. The center of the high will be overhead Sunday morning with temperatures dropping below freezing in some areas. The high will slowly move east Sunday, shifting off the Carolina coast on Monday. Nearly stationary low pressure over the Upper Midwest will push a cold front into the area Tuesday, spreading showers over the western Carolinas.

WEATHER FORECAST For 2150 ft

WEATHER: Sunny.
TEMPERATURES: Today's High 57-62 Tonight's Low 29-34
HUMIDITY: Today's Min 17-22% Tonight's Max 45-50%

20 FT WINDS: North to northwest 4-8 mph with gusts to 12 mph becoming light and variable in the afternoon and overnight.

HAINES INDEX: 5
LAL 1
CWR 0%
STABILITY/INVERSION: Weak inversion breaking around 0930.
MIXING HEIGHT: Around 4100 feet.
TRANSPORT WINDS: North around 17 mph.

OUTLOOK FOR SUNDAY: Morning sun with increasing high clouds. Max temp 54-59. Min RH 25-30%. Southwest winds 3-7 mph with a few gusts to 15 mph late. Haines: 5. LAL 1.

OUTLOOK FOR SUNDAY NIGHT: Mostly cloudy. Min temp 34-39. Max RH 60-70%. Southwest winds around 5 mph.

OUTLOOK FOR MONDAY: Partly to mostly cloudy. Max temp 54-59. Min RH 35-40%. South-southwest winds 5-8 mph with gusts to 13 mph. Haines: 4. LAL 1.

OUTLOOK FOR MONDAY NIGHT: Mostly cloudy with a 20% chance of showers late. Min temp 39-44. Max RH 85-95%. South-southeast winds 8-12 mph.

EXTENDED FORECAST:

TUESDAY: Cloudy with a 70% chance of showers. Max temp 59-64. Min temp 45-50. Min RH 65-70%. South-southeast winds 5-10 mph with gusts to 15 mph.

WEDNESDAY: Mostly cloudy with a 50% chance of showers. Max temp 59-64. Min temp 38-43. Min RH 60-65%. South-southwest winds 7-12 mph with gusts to 17 mph.

THURSDAY: Mostly sunny with a few afternoon clouds. Max temp 53-58. Min temp 28-33. Min RH 45-50%. West-northwest winds 4-8 mph.

IRAWS Summary	Victoria Valley (13)	Ceasars Head (14)	Gravelly WMA (15)
---------------	----------------------	-------------------	-------------------



Pinnacle Mountain Fire General Weather Outlook

For Planning Purposes Only, see the IAP for the Official Forecast

Forecast made 25 November, 2016 - Incident Meteorologist (IMET) Terry Lebo

	Sat	Sun	Mon	Tue	Wed	Thu
Date	11/26	11/27	11/28	11/29	11/30	12/1
Watch/Warning	None	None	None	None	None	None
Clouds at 1400 (%)	0	20	50	90	90	0
MinT/MaxT (F)	/62	28/59	34/59	39/64	45/64	38/58
MaxRH/MinRH (%)	/17	50/25	70/35	95/65	95/60	70/45
Precip Chance	0%	0%	10% Late	50%	50%	50%
Wind Morning	N-NW 5	SW 3	S-SW 5	S-SE 3	S-SW 5	W-NW 4
Morning Gust	11	7	7	5	7	6
Wind Afternoon	VRBL	SW 7	S-SW 7	S-SE 10	S-SW 10	W-NW 8
Afternoon Gust	6	15	13	15	17	10
Haines Index	5	5	4	3	3	4

KEY: Forecast conditions at 2150 ft

Moderate Burning Conditions

Take Caution - Critical Burning Conditions

Extreme Burning Conditions

Clouds at 1400
MaxT
MinRH
Precip Chance
Wind
Wind Gust
Haines Index

>24 %
<70 F
>40
>40
< 10 mph
<15 mph
<4

15 to 24 %
70 to 80 F
25 to 40
20 to 40
10 to 15 mph
15-25 mph
4

<15 %
>80 F
<25
<20
>15 mph
>25 mph
>4

{Four or more} EXTREME blocks in a day equals the potential for a Critical Weather Day

MEDICAL PLAN (ICS 206 WF)

1. INCIDENT/PROJECT NAME		2. Operational Period						
Pinnacle Mountain		Date/Time 11-26-2016 0700-1900						
3. Ambulance Services								
Name	Complete Address	Phone & EMS Frequency		Level of Care ALS BLS				
Pickens County EMS	1509 Walhalla Hwy Pickens SC 29671	(864) 898-5335		X	X			
4. Air Ambulance Services								
Name	Phone	Type of Aircraft & Capability						
Med Trans	1-877-682-7828	Bell 407 ALS						
Life Flight	1-877-682-7828	Bell 407 ALS						
Regional ONE	1-877-682-7828	Bell 407 ALS						
5. Hospitals								
Name Complete Address	GPS Datum – WGS 84 Coordinate Standard Degrees Decimal Minutes DD° MM.MMM' N - Lat DD° MM.MMM' W - Long		Travel Time (To/from Incident) Air Gnd		Phone	Helipad Yes No		Level of Care Facility
	Lat:	Long:	VHF:					
ANMED HEALTH CANNON 123 W. G. Acker DR Pickens, SC 29671	34° 52.50678' N	82° 42.3733' W		5 Minutes	15 Minutes	(864) 878-4791	X	Community Hospital No Trauma Registry
Greenville Hospital 701 Grove RD Greenville, SC 29605	34° 49.1553' N	82° 24.7006' W		15 Minutes	45 Minutes	(864) 455-7000	X	Level 1 Trauma
Baptist Easley Hospital 200 Fleetwood Drive Easley, SC 29640	34° 50.4663' N	82° 36.4072' W		20 Minutes	23 Minutes	(864) 442-7200	X	Community Hospital No Trauma Registry
JMS Burn Center 3651 Wheeler Rd, Augusta, GA 30909	33° 28.9782' N	82° 05.4094' W		1.5 Hour	3.5 Hours	(706) 651-6661	X	Burn Center
6. Division Branch Group		Area Location Capability						
Division B	Point of Contact:		Division Supervisor Matt Christensen 435-979-1918					
	EMS Responders & Capability:		Tyla Northrop EMTF / Kent Whitten Paramedic					
	Equipment Available on Scene:		BLS, ALS					
	Medical Emergency Channel:		Command, TAC 5					
Pickens County EMS Staged Ambulances Pinnacle Mountain ICP	Point of Contact:		Shift Supervisor Chris Elrod 864-423-2683					
	EMS Responders & Capability:		Bradford Hughes Paramedic Roy Holcombe EMT					
	Equipment Available on Scene:		ALS, BLS					
	Medical Emergency Channel:		Command Repeater					
Division E	Point of Contact:		Division Supervisor Trevor Riding 435-406-1107					
	EMS Responders & Capability:		Will Rochester EMT					
	Equipment Available on Scene:		BLS					
	Medical Emergency Channel:		Command Repeater, TAC 3					
Greenville County EMS Staged Ambulances Greenville County MCP 521 Table Rock RD Water Conservancy 98 Table Rock RD	Point of Contact:		Greenville County EMS					
	EMS Responders & Capability:		1 EMT and 1 Paramedic per ambulance					
	Equipment Available on Scene:		ALS, BLS					
	Medical Emergency Channel:		Command, TAC 5					
7. Prepared By (Safety Officer) Glen S. Chappell		8. Date/Time 11-25-2016		9. Reviewed By (Operations) 10. Adam Heyder		11. Date/Time 11-25-2016		

Medical Incident Report					
FOR ALL MEDICAL EMERGENCIES: IDENTIFY ON SCENE INCIDENT COMMANDER BY NAME AND POSITION AND ANNOUNCE "MEDICAL EMERGENCY" TO INITIATE RESPONSE FROM IMT COMMUNICATIONS/DISPATCH.					
Use items one through nine to communicate situation to communications/dispatch.					
1. CONTACT COMMUNICATIONS/DISPATCH <i>Ex: "Communications, Div. Alpha. Stand-by for Priority Medical Incident Report." (If life threatening request designated frequency be cleared for emergency traffic.)</i>					
2. INCIDENT STATUS: <i>Provide incident summary and command structure.</i>					
Nature of Injury/Illness			<i>Describe the injury (Ex: Broken leg with bleeding)</i>		
Incident Name			<i>Geographic Name + "Medical" (Ex: Trout Meadow Medical)</i>		
Incident Commander			<i>Name of IC</i>		
Patient Care			<i>Name of Care Provider (Ex: EMT Smith)</i>		
3. INITIAL PATIENT ASSESSMENT: <i>Complete this section for each patient. This is only a brief, initial assessment. Provide additional patient info after completing this 9 Line Report.</i>					
Number of Patients:	Male / Female	Age:	Weight:		
Conscious? <input type="checkbox"/> YES <input type="checkbox"/> NO = MEDEVAC!					
Breathing? <input type="checkbox"/> YES <input type="checkbox"/> NO = MEDEVAC!					
Mechanism of Injury: <i>What caused the injury?</i>					
Lat/Long (Datum WGS84) <i>Ex: N 40° 42.45' x W 123° 03.24'</i>					
4. SEVERITY OF EMERGENCY, TRANSPORT PRIORITY					
SEVERITY			TRANSPORT PRIORITY		
<input type="checkbox"/> URGENT-RED Life threatening injury or illness. <i>Ex: Unconscious, difficulty breathing, bleeding severely, 2° – 3° burns more than 4 palm sizes, heat stroke, disoriented.</i>			Ambulance or MEDEVAC helicopter. Evacuation need is IMMEDIATE.		
<input type="checkbox"/> PRIORITY-YELLOW Serious Injury or illness. <i>Ex: Significant trauma, not able to walk, 2° – 3° burns not more than 1-2 palm sizes.</i>			Ambulance or consider air transport if at remote location. Evacuation may be DELAYED.		
<input type="checkbox"/> ROUTINE-GREEN Not a life threatening injury or illness. <i>Ex: Sprains, strains, minor heat-related illness.</i>			Non-Emergency. Evacuation considered Routine of Convenience.		
5. TRANSPORT PLAN:					
Air Transport: (Agency Aircraft Preferred)					
<input type="checkbox"/> Helispot		<input type="checkbox"/> Short-haul/Hoist		<input type="checkbox"/> Life Flight	<input type="checkbox"/> Other
Ground Transport:					
<input type="checkbox"/> Self-Extract		<input type="checkbox"/> Carry-Out		<input type="checkbox"/> Ambulance	<input type="checkbox"/> Other
6. ADDITIONAL RESOURCE/EQUIPMENT NEEDS:					
<input type="checkbox"/> Paramedic/EMT(s)		<input type="checkbox"/> Crew(s)		<input type="checkbox"/> SKED/Backboard/C-Collar	
<input type="checkbox"/> Burn Sheet(s)		<input type="checkbox"/> Oxygen		<input type="checkbox"/> Trauma Bag	
<input type="checkbox"/> Medication(s)		<input type="checkbox"/> IV/Fluid(s)		<input type="checkbox"/> Cardiac Monitor/AED	
<input type="checkbox"/> Other (i.e. splints, rope rescue, wheeled litter)					
7. COMMUNICATIONS:					
Function	Channel Name/Number	Receive (Rx)	Tone/NAC *	Transmit (Tx)	Tone/NAC *
<i>Ex: Command</i>	<i>Forest Rpt, Ch. 2</i>	<i>168.3250</i>	<i>110.9</i>	<i>171.4325</i>	<i>110.9</i>
COMMAND					
AIR-TO-GRND					
TACTICAL					
*(NAC for digital radio system)					
8. EVACUATION LOCATION:					
Lat/Long (Datum WGS84) <i>EX: N 40 42.45' x W 123 03.24'</i>					
Patient's ETA to Evacuation Location:					
Helispot/Extraction Size and Hazards:					
9. CONTINGENCY:					
Considerations: <i>If primary options fail, what actions can be implemented in conjunction with primary evacuation method? Be thinking ahead...</i>				REMEMBER: Confirm ETA's of resources ordered Act according to your level of training Be Alert. Keep Calm. Think Clearly. Act Decisively.	

INCIDENT RADIO COMMUNICATIONS PLAN (ICS 205)

1. Incident Name:	2. Date/Time Prepared:	3. Operational Period: DAY	
PINNACLE MOUNTAIN	Date: 11/25/2016 Time: 0801	Date/Time From: 11/26/2016 0700 SAT	Date/Time To: 11/26/2016 1900 SAT

4. Basic Radio Channel Use:

















Zone Group	Ch #	Function	Channel Name/Trunked Radio System Talkgroup	Assignment	RX Freq	RX Tone/NAC	TX Freq	TX Tone/NAC	Mode (A,D, or M)	Remarks
COMMAN D		COMMAND	INCIDENT	COMMAND	159.3075 N	023 DPL	151.1825 N	023 DPL	A	
SC TAC 5		TACTICAL DIV B	SC TAC 5	DIV B	151.2800 N	203.5 HZ	151.2800 N	203.5 HZ	A	SCFC TAC 5
SC TAC 3		TACTICAL DIV E	SC TAC 3	DIV E	151.3550 N	203.5 HZ	151.3550 N	203.5 HZ	A	SCFC TAC 3
VTAC 37		STRUCTURE	VTAC 37	STRUCTURE	154.4525 N	136.5 HZ	158.5375	136.5 HZ	A	
VTAC 36		STRUCTURE	VTAC 36	STRUCTURE	151.1375 N	136.5 HZ	159.4725 N	136.5 HZ	A	
GLASSY MTN		REPEATER	GLASSY MTN	COMMAND	159.4050 N	365 DPL	151.23500	365 DPL	A	
SC TAC 6		AIR TO GROUND	SC TAC 6	AIR OPS	151.48250 N	203.5 HZ	151.48250 N	203.5 HZ	A	SCFC TAC 6
FF MOB		LOGISTICS	SC MUTUAL AID 4	FF MOB	PAL 800		PAL 800	NA	A	FIGHTER MOBILIZATION
SC TAC 2		TACTICAL DIV	SC TAC 2	DIV A/C/D/Z	151.22750 N	203.5 HZ	151.22750 N	203.5 HZ	A	SCFC TAC 2
SC TAC 4		UNASSIGNED	SC TAC 4	UNASSIGNED	151.400	203.5 HZ	151.400	203.5 HZ	A	SCFC TAC 4

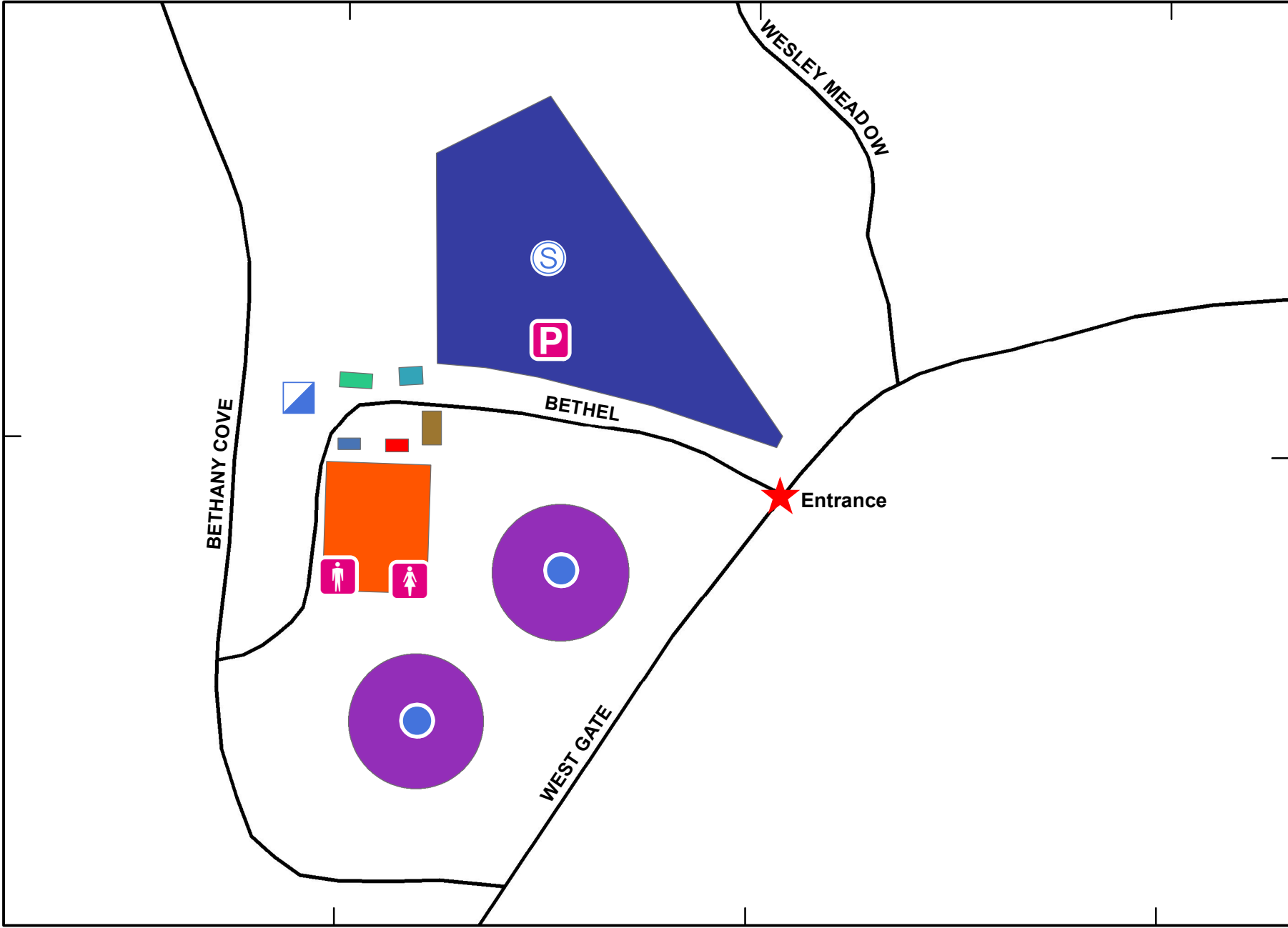
5. Special Instructions:

6. Prepared By (Communications Unit Leader)	Name: TYLER MONROE	Signature:
ICS 205	IAP Page	Date/Time: 11/25/2016 0801

Camp Locations Map
Pinnacle Mtn Fire
US-SC-SCS-11102016
11/14/2016

Legend

-  Plans/Finance/PIO
-  Incident Entrance
-  Helispot
-  Men's Restroom
-  Parking
-  Staging
-  Women's Restroom
-  Helispot
-  OPS/LOGS
-  Parking/Staging
-  Pickens Co. IMT
-  Red Cross
-  Shelter
-  Structure Protection
-  Yurt
-  Roads



Last Work Day Report

Incident: PINNACLE MOUNTAIN US-SC-SCS-

11/25/2016 - 11/28/2016

11/25/2016

EQUIPMENT

TPL5	E-5107	SCFC DOZER8-GANTT
TPL4	E-5101	SCFC DOZER2-ALEXANDER
TPL4	E-5102	SCFC DOZER3-HORTON
TPL5	E-5104	SCFC DOZER5-SMITH
TPL4	E-5103	SCFC DOZER4-ROBINSON
TPL5	E-5105	SCFC DOZER6-MURDAUGH
TPL5	E-5106	SCFC DOZER7-ASHLEY

OVERHEAD

AOBD	O-22	OVERACKER, JOANN
HEB2	O-28	WINSLOW, STEPUEN

11/26/2016

EQUIPMENT

TPL5	E-5110	SCFC DOZER11-POSTON
------	--------	---------------------

OVERHEAD

SCKN	O-5406	HERRING, RYAN
DIVA	O-19	BURGE, MARK

11/27/2016

EQUIPMENT

TPL5	E-5118	SCFC DOZER12-ISAAC
------	--------	--------------------

11/28/2016

EQUIPMENT

TPL5	E-5119	SCFC DOZER13-PATTERSON
------	--------	------------------------

OVERHEAD

OPS3	O-5421	WEEKS, MICHAEL
FFT2	O-5418	GARNER, KEVIN
FFT2	O-5419	SUTTON, ROGER
PIOF	O-5422	HUBRIGHT, RUSSELL

ICS 205A

IC/UC	Ostler, Brett	435-681-0035
IC Trainee	Matheson, Clay	435-421-2033
IC/UC	Staton, Mike	864-380-3579
Liason Officer Pickens County	Womak, Pierce	864-442-3112
Liason Officer Greenville County	Reid, Ryan	864-704-7037
SAFETY OFFICER	Chappell, Glen	435-979-8341
PUBLIC INFORMATION OFFICER	Yardley, Kayli	435-864-8676
PLANNING SECTION CHIEF	Dalton, Noni	435-201-1211
Planning Chief Trainee	Monroe, Tyler	435-979-4409
IMET	Lebo, Terry	910-547-6403
GIS Specialist	Jablonski, Jared	208-871-1828
SCKN	Herring, Ryan	864-617-0110
LOGISTICS SECTION CHIEF	Lannce, Sudweeks	435-864-8885
Dept Logistics Chief	Owen, David	864-637-8519
FACILITIES UNIT	Jones, Jamie	864 933-4165
GROUND SUPPORT	Blessing, Paul	864 395 8082
SUPPLY UNIT	St. Louis, Sam	803 667 0679
COML	Littleton, Mathew	864-238-7528
FINANCE SECTION CHIEF	Brower, Jeff	435-630-4243
OPS SECTION CHIEF-Planning	Heyder, Adam	435-590-4715
OPS SECTION CHIEF-Field	Madsen, Bart	435-979-8340
Deputy OPS Chief	Cassell, Ray	864-637-9490
DIVISION A/Z C/D	Burge, Mark	479-963-6529
DIVISION B	Christensen, Matt	435-979-1918
DIVISION E	Riding, Trevor	435-406-1107
AIR OPERATIONS DIRECTOR	Clark, Don	928-245-2539
Air Support Supervisor	Rodgers, Rob	775-721-3061
Air Attack Supervisor	Sheppard, George	239-398-9772
Helicopter Coordinator	Phillips, Dave	209-770-0517
STRUCTURE PROTECTION	Simmons, Sam (Pickens Co)	864-915-0995
	Gordon, Jason (Greenville Co)	864-607-6795
EMD GROUP	Yarbrough, Scott (South Carolina)	803-361-6445
	Fincannon, Kevin (Pickens)	864-907-9665
	Reid, Ryan (Greenville)	864-704-7037
SECURITY GROUP	Hashe, Creed	864-209-7975
SC State Firefighter Mobilization	King, Charlie	864 784 5268

ACTIVITY LOG (ICS 214)

1. Incident Name:		2. Operational Period: Date From: _____ Date To: _____ Time From: _____ Time To: _____	
3. Name:	4. ICS Position:	5. Home Agency (and Unit):	
6. Resources Assigned:			
Name	ICS Position	Home Agency (and Unit)	
7. Activity Log:			
Date/Time	Notable Activities		
8. Prepared by: Name: _____ Position/Title: _____ Signature: _____			
ICS 214, Page 1		Date/Time: _____	