

PINNACLE MTN FIRE

Monday, November 28, 2016

Day Operational Period 0700 – 1900



While we were here...



For the latest information on fires across the country including the Pinnacle Mountain Fire visit <http://inciweb.nwcg.gov>

CENTRAL UTAH
FIRE
INTERAGENCY

Ostler's Type 3 Incident Management Team



INCIDENT OBJECTIVES (ICS 202)

1. Incident Name:		2. Operational Period: DAY	
PINNACLE MOUNTAIN		Date/Time From: 11/28/2016 0700 MON	Date/Time To: 11/28/2016 1900 MON
3. Objective(s):			
<ul style="list-style-type: none"> • Provide for fire fighter safety through a risk informed approach balancing exposure with risk. (Stop,Think, Talk, then Act!) • Throughout the incident, work to enhance relationships with the public and local stakeholders. Provide regular and timely information about the incident. • Continue to maintain, establish, and reinforce perimeter firebreaks with dozers and hand crews. 			
4. Operational Period Command Emphasis:			
Contain fire within the boundaries of the North Carolina/South Carolina state line on the north, to the Brushy Knob road on the East, the Greenville County road on the south, keeping fire east of the Sassafras trail head.			
General Situational Awareness:			
Due to critical Fire Weather conditions, be aware of potential active fire behavior .			
Maintain awareness of snags, footing, and driving vehicles, UTVs and ATVs.			
5. Site Safety Plan Required? Yes <input type="checkbox"/> No <input checked="" type="checkbox"/>			
Approved Site Safety Plan(s) Located at:			
6. Incident Action Plan (the items checked below are included in this Incident Action Plan):			
<input checked="" type="checkbox"/> ICS 202	<input type="checkbox"/> ICS 207	Other Attachments:	
<input checked="" type="checkbox"/> ICS 203	<input type="checkbox"/> ICS 208	<input checked="" type="checkbox"/> DEMOB LIST _____	
<input checked="" type="checkbox"/> ICS 204	<input checked="" type="checkbox"/> ICS 220	<input checked="" type="checkbox"/> SAFETY MESSAGE _____	
<input checked="" type="checkbox"/> ICS 205	<input checked="" type="checkbox"/> Map/Chart	<input checked="" type="checkbox"/> ICS214 _____	
<input checked="" type="checkbox"/> ICS 205A	<input checked="" type="checkbox"/> Weather Forecast/Tides/Currents	<input type="checkbox"/> _____	
<input checked="" type="checkbox"/> ICS 206			
7. Prepared by: NONI DALTON		Position/Title: PSC	Signature:
8. Approved by Incident Commander:		Name:	Signature:
ICS 202		IAP Page	Date/Time:

ORGANIZATION ASSIGNMENT LIST (ICS 203)

1. Incident Name:		2. Operational Period: DAY	
PINNACLE MOUNTAIN		Date/Time From: 11/28/2016 0700 MON	Date/Time To: 11/28/2016 1900 MON
3. Incident Commander(s) and Command Staff:		7. Operations Section:	
IC/UC	OSTLER, BRETT STATON, MIKE	FIELD OPERATIONS	MADSEN, BART
IC/UC	MATHESON, CLAY (T)	DEPUTY FIELD OPERATIONS	CASELL, RAY
LIAISON OFFICER	WOMACK, PIERCE (PICKENS COUNTY)	PLANNING OPERATIONS	HEYDER, ADAM
LIAISON OFFICER	REID, RYAN (GREENVILLE COUNTY)		
SAFETY OFFICER	CHAPPELL, GLEN	DIVISION/GROUP	A/C/D/Z BURGE, MARK
INFORMATION OFFICER	YARDLEY, KAYLI	DIVISION/GROUP	BRAVO CHRISTENSEN, MATT
INFORMATION OFFICER	HUBRIGHT, RUSSELL	DIVISION/GROUP	ECHO RIDING, TREVOR
INFORMATION OFFICER	MARRETT, JAY	DIVISION/GROUP	PICKENS CO. EMD FINCANNON, KEVIN
INFORMATION OFFICER	COMBS, STEVE	DIVISION/GROUP	PICKENS CO. STRUCTURE PROTECTION SIMMONS, SAM
4. Agency/Organization Representative(s):		DIVISION/GROUP	GREENVILLE CO. EMD RIED, RYAN
Agency/Organization	Name	DIVISION/GROUP	GREENVILLE CO. STRUCTURE PROTECTION GORDON, JASON VAN PELT, BOBBIE
FIRE DEPARTMENT MUTAL AID	KING, CHARLIE	DIVISION/GROUP	SECURITY PARSONS, GARY (AM) UNDERHILL, TODD (PM)
PICKENS CO. EMD	WOMACK, H. PIERCE		
GREENVILLE CO. EMD	REID, RYAN		
NATIONAL GUARD	MELOGY, CPT DAN		
SC FORESTRY COMMISSION	KODAMA, GENE PATTON, TOM; JONES, DARRYL	7b. Air Operations Branch:	
SC STATE PARKS	KNOWLAND, POLL	AIR OPS BRANCH DIRECTOR	CLARK, DON
		AIR SUPPORT SUPERVISOR	RODGERS, ROB
		AIR ATTACK SUPERVISOR	SHEPPARD, GEORGE
		HELICOPTER COORDINATOR	PHILLIPS, GEORGE
5. Planning Section:		8. Finance/Administration Section:	
CHIEF	DALTON, NONI	CHIEF	BROWER, JEFF
CHIEF	TYLER MONROE (T)	DEPUTY	NORDEEN, CATHY
SITUATION UNIT		TIME UNIT	REID, SARAH
DEMOBILIZATION UNIT		PROCUREMENT UNIT	
GIS SPECIALIST	JABLONSKI, JARED	COMPENSATION UNIT	
SCKN	HERRING, RYAN	COST UNIT	
INCIDENT METEOROLOGIST	LEBO JR, TERRENCE		
6. Logistics Section:			
CHIEF	SUDWEEKS, LANNCE		
DEPUTY	OWEN, DAVID		
SUPPLY UNIT	ST. LOUIS, SAM		
FACILITIES UNIT	JONES, JAIME		
GROUND SUPPORT UNIT	BLESSING, PAUL		
COMMUNICATIONS UNIT	LITTLETON, MATTHEW		
FOOD UNIT	JONES, JAIME		
ORDER MANAGER	TAYLOR, KRISTIN		
9. Prepared By:	Name: NONI DALTON	Position/Title: PSC	Signature:
ICS 203	IAP Page	Date/Time: 11/27/2016 1806	

Division/Group Assignment List (ICS 204 WF)

1. Incident Name:			3.				
PINNACLE MOUNTAIN			Branch:		Division/Group: A/C/D/Z		
2. Operational Period: DAY							
Date/Time From: 11/28/2016 0700 MON		Date/Time To: 11/28/2016 1900 MON					
4. Operations Personnel							
FIELD OPERATIONS		MADSEN, BART CASSELL, RAY		PLANNING OPERATIONS		HEYDER, ADAM	
DIVISION/GROUP SUPERVISOR		BURGE, MARK		AIR ATTACK SUPERVISOR		SHEPPARD, GEORGE	
5. Resources Assigned this Period							
Strike Team / Task Force / Resource Designator		LWD	Leader		Number Persons	Drop Off PT./Time	Pick Up PT./Time
SCFC HANDCREW		11/29	LINTZENICH, JACQUELINE		4	ICP/0700	ICP/1900
ENG6 SCFC		11/29	ISEMAN , JOHNNIE; BOYCE, JUSTIN		2	ICP/0700	ICP/1900
SCFC DOZER15		11/30	JORDAN, BEN		1	ICP/0700	ICP/1900
SOFR		12/09	FARINETTI, CHRIS		1	ICP/0700	ICP/1900
6. Control Operations/Work Assignments:							
<p>Patrol containment lines along the entire division. Take appropriate action to contain any detected spot-over or hot-spot near the containment line. Utilize blowers to keep containment lines clear from ongoing leaf fall. Fall snags as necessary.</p>							
7. Special Instructions:							
<ul style="list-style-type: none"> • Conduct a radio check when you arrive in your division. • Always know your Safety Zone location. <p>SCFC Hand Crew: Walley, Michael (LWD: 11/29); Hutto, Henry (LWD: 11/29); McAlhany, Anthony (LWD: 11/29)</p>							
8. Division/Group Communication Summary							
Function	Channel	RX Frequency N/W	RX Tone/NAC	TX Frequency N/W	TX Tone/NAC	Mode	
COMMAND	INCIDENT	159.30750 N	023 DPL	151.18250 N	023 DPL	A	
TACTICAL DIV A/C/D/Z	SC TAC 2	151.22750 N	203.5 HZ	151.22750 N	203.5 HZ	A	
AIR TO GROUND	SC TAC 6	151.48250 N	203.5 HZ	151.48250 N	203.5 HZ	A	
9. Prepared By (Resource Unit Leader)			Approved By (Planning Section Chief)		Date	Time	
TYLER MONROE			NONI DALTON		11/27/2016	1645	

Division/Group Assignment List (ICS 204 WF)

1. Incident Name:			3.			
PINNACLE MOUNTAIN			Branch:		Division/Group: BRAVO	
2. Operational Period: DAY						
Date/Time From: 11/28/2016 0700 MON		Date/Time To: 11/28/2016 1900 MON				
4. Operations Personnel						
FIELD OPERATIONS		MADSEN, BART CASSELL, RAY		PLANNING OPERATIONS		
				HEYDER, ADAM		
DIVISION/GROUP SUPERVISOR		CHRISTENSEN, MATTHEW		AIR ATTACK SUPERVISOR		
				SHEPPARD, GEORGE		
5. Resources Assigned this Period						
Strike Team / Task Force / Resource Designator		LWD	Leader	Number Persons	Drop Off PT./Time	Pick Up PT./Time
HC2 MQ FRANCO (C-1)		11/28	RASCH, LEO	20	ICP/0700	ICP/1900
HC2 FRANCO BALDEMAR (C-2)		11/28	SIERRA, BALDEMAR	20	ICP/0700	ICP/1900
HC2 WEST COAST REFORESTATION INC (C-4)		11/28	CALDERON, ARTURO	20	ICP/0700	ICP/1900
HC2IA FIRESTORM 15A (C-7)		12/06	FIELDS, DUANE	20	ICP/0700	ICP/1900
SCFC DOZER16		11/30	CRIDER, JOHNNY	1	ICP/0700	ICP/1900
SCFC DOZER22		11/30	HAMPTON, DONNIE	1	ICP/0700	ICP/1900
SCFC DOZER21		11/30	ZELENAK, JIM	1	ICP/0700	ICP/1900
SCFC DOZER23		11/30	DAVIS, O'NEAL	1	ICP/0700	ICP/1900
SCFC FIRE TRACK		11/29	FOWLER, GREG; COX, TREY	2	ICP/0700	ICP/1900
SCFC FIRE TRACK		11/29	CLARK, RON; POLIN, EDDIE	2	ICP/0700	ICP/1900
SOFR		12/07	BERGSTRAND, DON	1	ICP/0700	ICP/1900
EMTF-FIRELINE EMT		11/30	NORTHRUP, TYLA	1	ICP/0700	ICP/1900
6. Control Operations/Work Assignments:						
<p>Prepare for & implement burnout operations along prepped containment lines. Mop-up and patrol previously burned out containment lines to the degree necessary to reduce the likely hood of escape. Take appropriate action to contain any detected spot-over or hot-spot near the containment line. Utilize blowers to keep containment lines clear from ongoing leaf fall. Fall snags as necessary.</p>						
7. Special Instructions:						
<ul style="list-style-type: none"> • Conduct a radio check when you arrive in your division. • Always know your Safety Zone location. 						
8. Division/Group Communication Summary						
Function	Channel	RX Frequency N/W	RX Tone/NAC	TX Frequency N/W	TX Tone/NAC	Mode
COMMAND	INCIDENT	159.30750 N	023 DPL	151.18250 N	023 DPL	A
TACTICAL DIV B	SC TAC 5	151.28000 N	203.5 HZ	151.28000 N	203.5 HZ	A
AIR TO GROUND	SC TAC 6	151.48250 N	203.5 HZ	151.48250 N	203.5 HZ	A
9. Prepared By (Resource Unit Leader)			Approved By (Planning Section Chief)		Date	Time
TYLER MONROE			NONI DALTON		11/27/2016	1701

Division/Group Assignment List (ICS 204 WF)

1. Incident Name:			3.				
PINNACLE MOUNTAIN			Branch:		Division/Group: ECHO		
2. Operational Period: DAY							
Date/Time From: 11/28/2016 0700 MON		Date/Time To: 11/28/2016 1900 MON					
4. Operations Personnel							
FIELD OPERATIONS		MADSEN, BART CASSELL, RAY		PLANNING OPERATIONS		HEYDER, ADAM	
DIVISION/GROUP SUPERVISOR		RIDING, TREVOR		AIR ATTACK SUPERVISOR		SHEPPARD, GEORGE	
5. Resources Assigned this Period							
Strike Team / Task Force / Resource Designator		LWD	Leader		Number Persons	Drop Off PT./Time	Pick Up PT./Time
US F&W ENG-261		11/30	ODEGARD, DERRICK		5	ICP/0700	ICP/1900
DOZER BOSS W/DOZER18		11/30	COOPER, CLAY		1	ICP/0700	ICP/1900
SCFC DOZER13		11/28	PATTERSON, RONNIE		1	ICP/0700	ICP/1900
SCFC DOZER17		11/30	MIXON, DON		1	ICP/0700	ICP/1900
SCFC DOZER19		11/30	TRUESDALE, JP		1	ICP/0700	ICP/1900
SCFC DOZER20		11/30	PORTER, GLEN		1	ICP/0700	ICP/1900
6. Control Operations/Work Assignments:							
<p>Prepare for and implement any incomplete burnout operations needed to secure the containment line from Sassafras Mountain south to the Division Echo/Alpha break.</p> <p>Mop-up and patrol previously burned out containment lines to the degree necessary to reduce the likely hood of escape.</p> <p>Take appropriate action to contain any detected spot-over or hot-spot near the containment line.</p> <p>Utilize blowers to keep containment lines clear from ongoing leaf fall.</p> <p>Fall snags as necessary.</p>							
7. Special Instructions:							
<ul style="list-style-type: none"> • Conduct a radio check when you arrive in your division. • Always know your Safety Zone location. 							
8. Division/Group Communication Summary							
Function	Channel	RX Frequency N/W	RX Tone/NAC	TX Frequency N/W	TX Tone/NAC	Mode	
COMMAND	INCIDENT	159.30750 N	023 DPL	151.18250 N	023 DPL	A	
TACTICAL DIV E	SC TAC 3	151.35500 N	203.5 HZ	151.35500 N	203.5 HZ	A	
AIR TO GROUND	SC TAC 6	151.48250 N	203.5 HZ	151.48250 N	203.5 HZ	A	
9. Prepared By (Resource Unit Leader)			Approved By (Planning Section Chief)		Date	Time	
TYLER MONROE			NONI DALTON		11/27/2016	1712	

Division/Group Assignment List (ICS 204 WF)

1. Incident Name:			3.			
PINNACLE MOUNTAIN			Branch:		Division/Group: GREENVILLE CO. EMD GROUP	
2. Operational Period: DAY						
Date/Time From: 11/28/2016 0700 MON		Date/Time To: 11/28/2016 1900 MON				
4. Operations Personnel						
FIELD OPERATIONS		MADSEN, BART CASSELL, RAY		PLANNING OPERATIONS		
				HEYDER, ADAM		
DIVISION/GROUP SUPERVISOR		REID, RYAN		AIR ATTACK SUPERVISOR		
				SHEPPARD, GEORGE		
5. Resources Assigned this Period						
Strike Team / Task Force / Resource Designator		LWD	Leader	Number Persons	Drop Off PT./Time	Pick Up PT./Time
ERT TRUCK #5			TBD	1	GREENVILLE CO. MCP/0700	GREENVILLE CO. MCP/1900
RED CROSS			TBD	2	GREENVILLE CO. MCP/0700	GREENVILLE CO. MCP/1900
MOBILE COMMAND TRAILER			MOATES, ANDY	2	GREENVILLE CO. MCP/0700	GREENVILLE CO. MCP/1900
EMS			WOODMAN, JOE	3	GREENVILLE CO. MCP/0700	GREENVILLE CO. MCP/1900
6. Control Operations/Work Assignments:						
<p>ERT Truck: Provide for evacuations as needed as well as provide support moving equipment/personnel.</p> <p>Mobile Command Trailer: Provide overall incident support.</p> <p>Red Cross: Provide food, water, and shelter.</p> <p>EMS: Provide assistance for medical emergencies.</p>						
7. Special Instructions:						
Coordinate actions with Division Bravo and/or Echo.						
Contact Numbers:						
<ul style="list-style-type: none"> • Mobile Command Vehicle: 864-361-4019 • Reid, Ryan: 864-704-7037 • James, John: 864-467-7320 <p>Greenville County MCP (Ambulance with ALS Staged - Staffing: Thompson, Mike) 521 Table Rock RD Cleveland, SC 29635 Greenville Water (Ambulance with ALS Staged - Staffing: Stoffer, Clayton; Bean, Chad) 98 Table Rock Ext. Cleveland, SC 29635</p>						
8. Division/Group Communication Summary						
Function	Channel	RX Frequency N/W	RX Tone/NAC	TX Frequency N/W	TX Tone/NAC	Mode
COMMAND	GC ERT	PALMETTO 800				
COMMAND	INCIDENT	159.30750 N	023 DPL	151.18250 N	023 DPL	A
AIR TO GROUND	SC TAC 6	151.48250 N	203.5 HZ	151.48250 N	203.5 HZ	A
9. Prepared By (Resource Unit Leader)			Approved By (Planning Section Chief)		Date	Time
TYLER MONROE			NONI DALTON		11/27/2016	1718

Division/Group Assignment List (ICS 204 WF)

1. Incident Name:			3.				
PINNACLE MOUNTAIN			Branch:		Division/Group: GREENVILLE CO. STRUCTURE		
2. Operational Period: DAY							
Date/Time From: 11/28/2016 0700 MON		Date/Time To: 11/28/2016 1900 MON					
4. Operations Personnel							
FIELD OPERATIONS		MADSEN, BART CASSELL, RAY		PLANNING OPERATIONS		HEYDER, ADAM	
DIVISION/GROUP SUPERVISOR		GORDON, JASON VAN PELT, BOBBIE		AIR ATTACK SUPERVISOR		SHEPPARD, GEORGE	
5. Resources Assigned this Period							
Strike Team / Task Force / Resource Designator		LWD	Leader		Number Persons	Drop Off PT./Time	Pick Up PT./Time
TASK FORCE 1 (3 ENGINES, 2 BRUSH, 1 WATER TANKER)			MCCARSON, BRAD		17	GREENVILLE CO. MCP/0700	GREENVILLE CO. MCP/1900
TASK FORCE 2 (7 UTV'S)			TBD		8	GREENVILLE CO. MCP/0700	GREENVILLE CO. MCP/1900
REWA TRUCKS (2)			HENTON, KYLER		4	GREENVILLE CO. MCP/0700	GREENVILLE CO. MCP/1900
UTV'S (2) - NIGHT SHIFT PATROL			TBD		5	GREENVILLE CO. MCP/1900	GREENVILLE CO. MCP/0700
6. Control Operations/Work Assignments:							
<p>Monitor fire behavior and provide Structure Protection as needed. Assist Division's Bravo & Echo with line preparation and burnout implementation. Coordinate with Division's Bravo and Echo for providing equipment/personnel transport as well as water support.</p> <p>Night Patrol Patrol Division Bravo and suppress any spot-over(s) or hot-spots near the containment line.</p>							
7. Special Instructions:							
<p>Coordinate actions with Division Bravo and Pinnacle Mountain Operations.</p> <p>Contact Numbers: Taylor, Ken: 864-505-6787 Gordon, Jason: 864-607-6795 Dickerd, Chip: 864-442-3025 Van Pelt, Bobbie: 864-505-5-5661 Henton, Kyler: 864-607-2306</p> <p>Greenville County MCP 521 Table Rock RD Cleveland, SC 29635</p>							
8. Division/Group Communication Summary							
Function	Channel	RX Frequency N/W	RX Tone/NAC	TX Frequency N/W	TX Tone/NAC	Mode	
COMMAND	GC ERT	PALMETTO 800					
COMMAND	INCIDENT	159.30750 N	023 DPL	151.18250 N	023 DPL	A	
AIR TO GROUND	SC TAC 6	151.48250 N	203.5 HZ	151.48250 N	203.5 HZ	A	
9. Prepared By (Resource Unit Leader)			Approved By (Planning Section Chief)		Date	Time	
TYLER MONROE			NONI DALTON		11/27/2016	1726	

Division/Group Assignment List (ICS 204 WF)

1. Incident Name:			3.			
PINNACLE MOUNTAIN			Branch:		Division/Group: PICKENS CO. EMD GROUP	
2. Operational Period: DAY						
Date/Time From: 11/28/2016 0700 MON		Date/Time To: 11/28/2016 1900 MON				
4. Operations Personnel						
FIELD OPERATIONS		MADSEN, BART CASSELL, RAY		PLANNING OPERATIONS		HEYDER, ADAM
DIVISION/GROUP SUPERVISOR		FINCANNON, KEVIN		AIR ATTACK SUPERVISOR		SHEPPARD, GEORGE
5. Resources Assigned this Period						
Strike Team / Task Force / Resource Designator		LWD	Leader	Number Persons	Drop Off PT./Time	Pick Up PT./Time
PC MAINTENANCE/LOGISTICS			BLACK, PHIL	6	ICP/0700	ICP/1900
RESCUE			FINCANNON, KEVIN	2	ICP/0700	ICP/1900
EMS			CHILDRESS, DAVID	2	ICP/0700	ICP/1900
EMERGENCY MANAGEMENT			KWIATOK, DENISE	3	ICP/0700	ICP/1900
RED CROSS			TBD	10	ICP/0700	ICP/1900
WESLEYAN CAMP CREW			HAYES, GREG	5	ICP/0700	ICP/1900
FIREWISE			TBD	6	ICP/0700	ICP/1900
6. Control Operations/Work Assignments:						
<u>Pickens County Maintenance/Logistics</u> Provide ground support.						
<u>Rescue</u> Provide for evacuations as needed. Provide support in moving equipment.						
<u>EMS</u> Provide assistance for medical emergencies.						
<u>Emergency Management</u> Process Pickens County finances and provide coordination with Pickens Co. incident personnel.						
<u>Firewise</u> Provide firewise information to the Rocky Bottom & Gladys Fork communities.						
<u>Red Cross</u> Provide food, water, and shelter.						
7. Special Instructions:						
Contact Numbers:						
<ul style="list-style-type: none"> • Fincannon, Kevin: 864-907-9665 • Kent, Karen: 864-420-9717 • McKinney, George: 864-377-4809 						
8. Division/Group Communication Summary						
Function	Channel	RX Frequency N/W	RX Tone/NAC	TX Frequency N/W	TX Tone/NAC	Mode
COMMAND	INCIDENT	159.30750 N	023 DPL	151.18250 N	023 DPL	A
LOGISTICS	SC TAC 5	151.28000 N	203.25 HZ	151.28000 N	203.25 HZ	A
AIR TO GROUND	SC TAC 6	151.48250 N	203.5 HZ	151.48250 N	203.5 HZ	A
9. Prepared By (Resource Unit Leader)			Approved By (Planning Section Chief)		Date	Time
TYLER MONROE			NONI DALTON		11/27/2016	1743

Division/Group Assignment List (ICS 204 WF)

1. Incident Name:			3.			
PINNACLE MOUNTAIN			Branch:		Division/Group: PICKENS CO. STRUCTURE	
2. Operational Period: DAY						
Date/Time From: 11/28/2016 0700 MON		Date/Time To: 11/28/2016 1900 MON				
4. Operations Personnel						
FIELD OPERATIONS		MADSEN, BART CASSELL, RAY		PLANNING OPERATIONS		
				HEYDER, ADAM		
DIVISION/GROUP SUPERVISOR		SIMMONS, SAM		AIR ATTACK SUPERVISOR		
				SHEPPARD, GEORGE		
5. Resources Assigned this Period						
Strike Team / Task Force / Resource Designator		LWD	Leader	Number Persons	Drop Off PT./Time	Pick Up PT./Time
TASK FORCE 1 (3 UTV, ATV'S, 1 WATER TANKER)			TBD	8	ICP/0700	ICP/1900
TASK FORCE 2 (2 BRUSH)			TBD	4	ICP/0700	ICP/1900
UTV'S (2) - NIGHT SHIFT PATROL			TBD	2	ICP/1900	ICP/0700
6. Control Operations/Work Assignments:						
<p>Contact Divisions to provide ATV and water support as needed. Utilize blowers to keep containment lines clear from ongoing leaf fall. Water Tanker provide water support as needed.</p> <p>Night Patrol Patrol Division Echo and suppress any spot-over(s) or hot-spots near the containment line.</p>						
7. Special Instructions:						
Contact Numbers:						
<ul style="list-style-type: none"> • Simmons, Sam: 864-915-0995 						
8. Division/Group Communication Summary						
Function	Channel	RX Frequency N/W	RX Tone/NAC	TX Frequency N/W	TX Tone/NAC	Mode
COMMAND	INCIDENT	159.3075 N	023 DPL	151.1825 N	023 DPL	A
STRUCTURE PROTECTION	VTAC 37	154.4525 N	136.5 HZ	158.5375	136.5 HZ	A
STRUCTURE PROTECTION	VTAC 36	151.1375 N	136.5 HZ	159.4725 N	136.5 HZ	A
AIR TO GROUND	SC TAC 6	151.48250 N	203.5 HZ	151.48250 N	203.5 HZ	A
9. Prepared By (Resource Unit Leader)			Approved By (Planning Section Chief)		Date	Time
TYLER MONROE			NONI DALTON		11/27/2016	1746

Division/Group Assignment List (ICS 204 WF)

1. Incident Name:			3.			
PINNACLE MOUNTAIN			Branch:		Division/Group: SECURITY	
2. Operational Period: DAY						
Date/Time From: 11/28/2016 0700 MON		Date/Time To: 11/28/2016 1900 MON				
4. Operations Personnel						
OPERATIONS CHIEF				BRANCH DIRECTOR		
DIVISION/GROUP SUPERVISOR		PARSONS, GARY (DAY) UNDERHILL, TODD (NIGHT)		AIR ATTACK SUPERVISOR		
5. Resources Assigned this Period						
Strike Team / Task Force / Resource Designator		LWD	Leader	Number Persons	Drop Off PT./Time	Pick Up PT./Time
LE TEAM 1: ICP (DAY)			PARSONS, GARY	3	ICP/0700	ICP/1900
LE TEAM 2: HWY 11/ROCKY BOTTOM (DAY)			PARSONS, GARY	2	ICP/0700	ICP/1900
LE TEAM 1: ICP (NIGHT)			UNDERHILL, TODD	3	ICP/1900	ICP/0700
LE TEAM 2: HWY 11/ROCKY BOTTOM (NIGHT)			UNDERHILL, TODD	2	ICP/1900	ICP/0700
6. Control Operations/Work Assignments:						
<p>Provide site security. Assist with road closures and evacuations if needed. Monitor Highway 11 for traffic control.</p>						
7. Special Instructions:						
<p>Protect vacated properties. Assist with Structure Group in the event of spot overs and heavy smoke.</p>						
Contact Numbers:						
<ul style="list-style-type: none"> • Hashe, Creed: 864-209-7975 • Parsons, Gary: 864-303-2244 • Brooks, Chad: 864-303-2255 • Nix, Marvin: 864-508-2125 • Tomberlin, Adam: 864-884-7829 • Underhill, Todd: 864-303-2249 						
8. Division/Group Communication Summary						
Function	Channel	RX Frequency N/W	RX Tone/NAC	TX Frequency N/W	TX Tone/NAC	Mode
COMMAND						
TACTICAL						
LOGISTICS						
AIR TO GROUND						
9. Prepared By (Resource Unit Leader)			Approved By (Planning Section Chief)		Date	Time
TYLER MONROE			NONI DALTON		11/27/2016	1819

Division/Group Assignment List (ICS 204 WF)

1. Incident Name:			3.			
PINNACLE MOUNTAIN			Branch:		Division/Group: NORTH CAROLINA	
2. Operational Period: DAY						
Date/Time From: 11/28/2016 0700 MON		Date/Time To: 11/28/2016 1900 MON				
4. Operations Personnel						
OPERATIONS CHIEF		REGION 3 OPERATIONS		BRANCH DIRECTOR		
DIVISION/GROUP SUPERVISOR				AIR ATTACK SUPERVISOR		
5. Resources Assigned this Period						
Strike Team / Task Force / Resource Designator		LWD	Leader	Number Persons	Drop Off PT./Time	Pick Up PT./Time
AREP			MONEY, KEITH	1		
RESOURCE ADVISOR			CHEEK, MICHAEL	1		
DIVS			CHAMPION, BRIAN	1		
DIVS			WAYMAN, PAT	1		
TFLD			HELMRICKS, DAVID	1		
TASK FORCE E			RUDOLPH, HANS	1		
ENG6 OK 3050 (TASK FORCE E)			HIX; BATEMAN	2		
ENG6 OK 4435 (TASK FORCE E)			RYLES; SUMPTER	2		
ENG6 OK 2075 (TASK FORCE E)			HILL; SCANTLING	2		
ENG6 OK 4443 (TASK FORCE E)			OWENS; JOHNSON	2		
R3 UTILITY CREW (TASK FORCE E)			GUIDRY, JASON	6		
BRIDGE CREW			TBD	6		
BRIDGE CREW			TBD	6		
TPL4 DX1			PACE	1		
FFT2			DISKIN, MATT	1		
TASK FORCE D			BAIRD, BEN	1		
ENGT6 D-10 (TASK FORCE D)			TATE; JOHNSON	2		
ENGT6 D-10 (TASK FORCE D)			WALKER; SEARCY	2		
C-4			RAMSEY, PHILLIP	2		
TRACKED SKIDGEN			PATTERSON, J.	2		
8. Division/Group Communication Summary						
Function	Channel	RX Frequency N/W	RX Tone/NAC	TX Frequency N/W	TX Tone/NAC	Mode
COMMAND		159.3075 N	023 DPL	151.1825 N	023 DPL	A
TACTICAL DIV B		151.2800 N	203.5 HZ	151.2800 N	203.5 HZ	A
TACTICAL DIV E		151.3550 N	203.5 HZ	151.3550 N	203.5 HZ	A
AIR TO GROUND		151.48250 N	203.5 HZ	151.48250 N	203.5 HZ	A
9. Prepared By (Resource Unit Leader)			Approved By (Planning Section Chief)		Date	Time
TYLER MONROE			NONI DALTON		11/27/2016	1733

Division/Group Assignment List (ICS 204 WF)

1. Incident Name:			3.			
PINNACLE MOUNTAIN			Branch:		Division/Group: NORTH CAROLINA	
2. Operational Period: DAY						
Date/Time From: 11/28/2016 0700 MON		Date/Time To: 11/28/2016 1900 MON				
4. Operations Personnel						
OPERATIONS CHIEF		REGION 3 OPERATIONS		BRANCH DIRECTOR		
DIVISION/GROUP SUPERVISOR				AIR ATTACK SUPERVISOR		
5. Resources Assigned this Period						
Strike Team / Task Force / Resource Designator		LWD	Leader	Number Persons	Drop Off PT./Time	Pick Up PT./Time
6. Control Operations/Work Assignments:						
<p>Aid in the preparation & implementation of burnout operations along prepped containment lines. Mop-up and patrol previously burned out containment lines to the degree necessary to reduce the likely hood of escape. Take appropriate action to contain any detected spot-over or hot-spot near the containment line. Utilize blowers to keep containment lines clear from ongoing leaf fall. Fall snags as necessary.</p>						
7. Special Instructions:						
<ul style="list-style-type: none"> This 204 represents North Carolina support to the Pinnacle Mountain fire and provides accountability as well as points-of-contact. This group is not assigned to the incident. However, coordination and support is occurring through Pinnacle Operations as well as Divisions Bravo and Alpha. 						
8. Division/Group Communication Summary						
Function	Channel	RX Frequency N/W	RX Tone/NAC	TX Frequency N/W	TX Tone/NAC	Mode
COMMAND		159.3075 N	023 DPL	151.1825 N	023 DPL	A
TACTICAL DIV B		151.2800 N	203.5 HZ	151.2800 N	203.5 HZ	A
TACTICAL DIV E		151.3550 N	203.5 HZ	151.3550 N	203.5 HZ	A
AIR TO GROUND		151.48250 N	203.5 HZ	151.48250 N	203.5 HZ	A
9. Prepared By (Resource Unit Leader)			Approved By (Planning Section Chief)		Date	Time
TYLER MONROE			NONI DALTON		11/27/2016	1733

AIR OPERATIONS SUMMARY

PREPARED BY: Don Clark

PREPARED DATE/TIME: 11/26/2016 at 1700

1. INCIDENT NAME: Pinnacle Mtn	2. OPERATIONAL PERIOD DATE: 11/28/2016 START TIME: 0800 END TIME: 1730 SUNRISE: 0706 SUNSET: 1717
--------------------------------	---

<p>3. REMARKS (Safety Notes, Hazards, Air Operations Special Equipment, etc.): New Air/Air RW frequency</p> <p>The National Guard Chinooks do not have Air/Ground, go through ATGS to direct targets. If ATGS is not available request HLCO through the helibase on Air/Ground.</p> <p>The Lakota ship will be on standby at their home base and will be ordered as needed.</p>	<p>4. MEDEVAC A/C: Use local medivac aircraft. See medical plan. 9CP is available to transport from fire line to helibase only.</p>	<p>TFR: 6/2812 Altitude: 8,000 MSL</p> <p><u>Latitude:</u> <u>Longitude:</u> 35°07'10"N 82°47'40"W 35°07'00"N 82°38'40"W 35°00'00"N 82°47'00"W 35°04'10"N 82°47'00"W</p> <p>Frequency 119.4500</p>
--	---	--

6. PERSONNEL	Phone	7. FREQUENCIES	AM	FM	8. FIXED-WING	# Avail / Type/ Make-Model / FAA N# / Base(s)
AOBD: Don Clark 0-35	928-245-2539	AIR/AIR: RW	119.4500		Airtankers	Request as needed
ASGS: Rob Rodgers 0-36	775-721-3061	AIR/AIR:	121.6250		Super Scoopers	
ATGS: George Sheppard	239-398-9772	A/G Primary:	151.48250 N Tone 203.5 HZ		Leadplanes	01Q Cessna 303 At Asheville
HELCO: Dave Phillips O-15	209-770-0517	A/G Secondary:			Base FAX #:	
HEB2: Chase Peterson O-26	208-948-9849	COMMAND	151.3550 N tone 203.5 HZ		ATGS Aircraft	
HEB2(T)Stephen Winslow O-28	970-222-2784	DECK FREQ:			Other	
National Guard Contact CPT Richie Gibbons	864-313-2626	TOLC FREQ:				

9. HELICOPTERS (Use Additional Sheets As Necessary)

FAA N#	TY	MAKE/MODEL	BASE	AVAIL	START	REMARKS	FAA N#	TY	MAKE/MOD EL	BASE	AVAIL	START	REMARKS
9CP	3	Bell 206L4	PH	0830	0800	(A-2)	Monster 11	1	CH-47 Chinook	PH	0930	0800	
Catfish 11	1	UH60 Black Hawk	PH	0930	0800								
Catfish 12	1	UH60 Black Hawk	PH	0930	0800								
							Raider	3	UH72 Lakota	Home base	0930	0800	2 hour call back

PH: Pinnacle Helibase: N35 03.51 x W8238.49



MISSIONS:

Water as requested

HEALTH AND SAFETY MESSAGE

SAFETY starts with ***YOU***

We are **ALL** accountable for **SAFE** behaviors

INCIDENT: Pinnacle Mountain	DATE: November 28, 2016
<p style="text-align: center;">Major Hazards and Risks</p> <ul style="list-style-type: none">✓ HEAVY EQUIPMENT: Be aware of dozer operations and snags in the area.✓ ATV/UTV: Operate within machine and driver capabilities. Maintain equipment by performing a preventative maintenance daily before operational shift.✓ DRIVING: Observe posted speed limits, drive defensively, and watch out for traffic on hwy. 11✓ BUCKET DROPS: Ensure clear air to ground communications and stay out of drop zones	
<p style="text-align: center;">Study the ICS-206, Medical Plan</p> <p>There you will find:</p> <ul style="list-style-type: none">✓ Team medical protocol (i.e. the 9 line in the IAP)✓ Important frequencies and phone numbers✓ Travel time to medical facilities✓ List of medical personnel on the incident, their locations and available equipment✓ Best to study it now, before you are faced with the stress of a critical incident.✓ If you are prepared, perhaps you will help save a life 	
<p>Watch Out Situation of the day #7: No communication link with crew members or supervisor</p> <ul style="list-style-type: none">• Did you bother to check the Communications Plan?• Did you get your radio cloned to the proper frequencies?• Did you take time to do a “group click” on the radios to make sure that you are actually on the same frequencies? <p>If the answer is NO to any of the above, DO NOT LEAVE CAMP. Take the time to get these little details straightened out BEFORE you go to work.</p> <p>Do have cell phone numbers for you supervisor? How about for ICP? Maybe you ought to get these as well for a back-up plan</p>	<p>Are you maintaining good communications links with your crew members and line overhead?</p>  <p>Situational awareness is what it's all about. Stay tuned in, dialed in, and heads up through the day.</p>
Safety Officers: Glen S. Chappell, Don Bergstrand, Chris Farinetti	When you play, play hard; when you work, don't play at all. <i>Theodore Roosevelt</i>



INCIDENT Weather Forecast



FORECAST NO: 14
PREDICTION FOR: Monday
SHIFT DATE: November 28
TIME AND DATE
FORECAST ISSUED: 1630 November 27, 2016

NAME OF FIRE: Pinnacle Mountain
UNIT: South Carolina Forestry Commission
SIGNED: Terry Lebo
Incident Meteorologist

WEATHER DISCUSSION: High pressure east of the area today will move off the North Carolina coast this afternoon. Low pressure over the Upper Midwest will push a cold front into the area Tuesday. Abundant moisture ahead of the front will produce widespread showers across the area late Monday night and for part of Tuesday. The front will move east of the area Tuesday afternoon before stalling. Low pressure will develop southwest of the region Tuesday night then move across the Carolinas Wednesday, bringing another round of showers. High pressure will build into the region from the west Thursday through Saturday.

WEATHER FORECAST For 2150 ft

WEATHER: Mostly cloudy with a slight chance of a late afternoon shower. Cloudy with showers overnight. Rainfall 0.25"-0.75".
TEMPERATURES: Today's High 52-57 Tonight's Low 47-53
HUMIDITY: Today's Min 50-55% Tonight's Max 95-100%
20 FT WINDS: South-southeast winds 5-8 mph with gusts to 13 mph in the afternoon increasing to 18 mph overnight.

HAINES INDEX: 3
LAL 1
CWR 100% (After midnight)
STABILITY/INVERSION: Weak inversion breaking around 0900.
MIXING HEIGHT: Around 1200 feet.
TRANSPORT WINDS: South-southeast 18 mph.

OUTLOOK FOR TUESDAY: Showers. Max temp 63-68. Min RH 75-80%. South-southwest winds 8-13 mph with gusts to 20 mph. Rainfall 0.25"-0.50" Haines: 3. LAL 3.
OUTLOOK FOR TUESDAY NIGHT: Cloudy with a 90% chance of showers. Min temp 50-55. Max RH 95-100%. Southwest winds 7-10 mph with gusts to 15 mph. Rainfall 0.10"-0.25"
OUTLOOK FOR WEDNESDAY: Showers. Max temp 64-69. Min RH 70-75%. Southwest winds 8-13 mph with gusts to 20 mph. Rainfall 0.25"-0.75" Haines: 3. LAL 3.
OUTLOOK FOR WEDNESDAY NIGHT: Cloudy with a 60% chance of showers. Min temp 45-50. Max RH 95-100%. West winds 8-12 mph with gusts to 20 mph. Rainfall 0.10"-0.25"

EXTENDED FORECAST:

THURSDAY: Partly to mostly sunny with a few afternoon clouds. Max temp 53-58. Min temp 29-34. Min RH 45-50%. Northwest winds 5-8 mph with gusts to 13 mph.
FRIDAY: Mostly sunny. Max temp 50-55. Min temp 27-32. Min RH 25-30%. Northwest winds 4-7 mph.
SATURDAY: Mostly sunny. Max temp 53-58. Min temp 30-35. Min RH 30-35%. Light and variable winds becoming south 2-5 mph in the afternoon.

PRAWS Summary	Victoria Valley (13)	Ceasars Head (14)	Gravelly WMA (15)
---------------	----------------------	-------------------	-------------------



Pinnacle Mountain Fire General Weather Outlook

For Planning Purposes Only, see the IAP for the Official Forecast

Forecast made 27 November, 2016 - Incident Meteorologist (IMET) Terry Lebo

	Mon	Tue	Wed	Thu	Fri	Sat
Date	11/28	11/29	11/30	12/1	12/2	12/3
Watch/Warning	None	None	None	None	None	None
Clouds at 1400 (%)	90	90	100	10	15	15
MinT/MaxT (F)	/57	47/68	50/69	45/58	29/55	27/58
MaxRH/MinRH (%)	/50	100/75	100/70	100/45	65/25	60/30
Precip Chance	100% (night)	100%	100%	0%	0%	0%
Wind Morning	S-SE 4	S-SW 7	SW 8	NW 5	NW 3	VRBL 2
Morning Gust	7	12	13	7	4	4
Wind Afternoon	S-SE 8	S-SW 12	SW 12	NW 8	NW 5	S 4
Afternoon Gust	16	20	20	14	7	5
Haines Index	3	3	3	4	4	4

KEY: Forecast conditions at 2150 ft

Moderate Burning Conditions

Take Caution - Critical Burning Conditions

Extreme Burning Conditions

Clouds at 1400
MaxT
MinRH
Precip Chance
Wind
Wind Gust
Haines Index

>24 %
<70 F
>40
>40
< 10 mph
<15 mph
<4

15 to 24 %
70 to 80 F
25 to 40
20 to 40
10 to 15 mph
15-25 mph
4

<15 %
>80 F
<25
<20
>15 mph
>25 mph
>4

{Four or more} EXTREME blocks in a day equals the potential for a Critical Weather Day

MEDICAL PLAN (ICS 206 WF)

1. INCIDENT/PROJECT NAME		2. Operational Period						
Pinnacle Mountain		Date/Time 11-28-2016 0700-1900						
3. Ambulance Services								
Name	Complete Address	Phone & EMS Frequency	Level of Care ALS BLS					
Pickens County EMS	1509 Walhalla Hwy Pickens SC 29671	(864) 898-5335	X	X				
4. Air Ambulance Services								
Name	Phone	Type of Aircraft & Capability						
Med Trans	1-877-682-7828	Bell 407 ALS						
Life Flight	1-877-682-7828	Bell 407 ALS						
Regional ONE	1-877-682-7828	Bell 407 ALS						
5. Hospitals								
Name Complete Address	GPS Datum – WGS 84 Coordinate Standard Degrees Decimal Minutes DD° MM.MMM' N - Lat DD° MM.MMM' W - Long		Travel Time (To/from Incident) Air Gnd		Phone	Helipad Yes No		Level of Care Facility
	Lat:	Long:	VHF:					
ANMED HEALTH CANNON 123 W. G. Acker DR Pickens, SC 29671	34° 52.50678' N	82° 42.3733' W			(864) 878-4791	X		Community Hospital No Trauma Registry
Greenville Hospital 701 Grove RD Greenville, SC 29605	34° 49.1553' N	82° 24.7006' W			(864) 455-7000	X		Level 1 Trauma
Baptist Easley Hospital 200 Fleetwood Drive Easley, SC 29640	34° 50.4663' N	82° 36.4072' W			(864) 442-7200	X		Community Hospital No Trauma Registry
JMS Burn Center 3651 Wheeler Rd, Augusta, GA 30909	33° 28.9782' N	82° 05.4094' W			(706) 651-6661	X		Burn Center
6. Division Branch Group		Area Location Capability						
Division B	Point of Contact:		Division Supervisor Matt Christensen 435-979-1918					
	EMS Responders & Capability:		Tyla Northrop EMTF / Kent Whitten Paramedic					
	Equipment Available on Scene:		BLS, ALS					
	Medical Emergency Channel:		Command, TAC 5					
Pickens County EMS Staged Ambulances Pinnacle Mountain ICP	Point of Contact:		Shift Supervisor Todd Stegall 864-423-2683					
	EMS Responders & Capability:		Jackie Griffin Paramedic Daniel Fanning AEMT					
	Equipment Available on Scene:		ALS, BLS					
	Medical Emergency Channel:		Command Repeater					
Division E	Point of Contact:		Division Supervisor Trevor Riding 435-406-1107					
	EMS Responders & Capability:		Will Rochester EMT					
	Equipment Available on Scene:		BLS					
	Medical Emergency Channel:		Command Repeater, TAC 3					
Greenville County EMS Staged Ambulances Greenville County MCP 521 Table Rock RD Water Conservancy 98 Table Rock RD	Point of Contact:		Greenville County EMS					
	EMS Responders & Capability:		1 EMT and 1 Paramedic per ambulance					
	Equipment Available on Scene:		ALS, BLS					
	Medical Emergency Channel:		Command, TAC 5					
7. Prepared By (Safety Officer) Glen S. Chappell		8. Date 11-27-2016		9. Reviewed By (Operations) 10. Adam Heyder		11. Date 11-27-2016		

Medical Incident Report

FOR ALL MEDICAL EMERGENCIES: IDENTIFY ON SCENE INCIDENT COMMANDER BY NAME AND POSITION AND ANNOUNCE "MEDICAL EMERGENCY" TO INITIATE RESPONSE FROM IMT COMMUNICATIONS/DISPATCH.

Use items one through nine to communicate situation to communications/dispatch.

1. CONTACT COMMUNICATIONS/DISPATCH

Ex: "Communications, Div. Alpha. Stand-by for Priority Medical Incident Report." (If life threatening request designated frequency be cleared for emergency traffic.)

2. INCIDENT STATUS: Provide incident summary and command structure.

Nature of Injury/Illness		Describe the injury (Ex: Broken leg with bleeding)
Incident Name		Geographic Name + "Medical" (Ex: Trout Meadow Medical)
Incident Commander		Name of IC
Patient Care		Name of Care Provider (Ex: EMT Smith)

3. INITIAL PATIENT ASSESSMENT: Complete this section for each patient. This is only a brief, initial assessment. Provide additional patient info after completing this 9 Line Report.

Number of Patients:	Male / Female	Age:	Weight:
Conscious? <input type="checkbox"/> YES <input type="checkbox"/> NO = MEDEVAC!			
Breathing? <input type="checkbox"/> YES <input type="checkbox"/> NO = MEDEVAC!			
Mechanism of Injury: What caused the injury?			
Lat/Long (Datum WGS84) Ex: N 40° 42.45' x W 123° 03.24'			

4. SEVERITY OF EMERGENCY, TRANSPORT PRIORITY

SEVERITY	TRANSPORT PRIORITY
<input type="checkbox"/> URGENT-RED Life threatening injury or illness. Ex: Unconscious, difficulty breathing, bleeding severely, 2° – 3° burns more than 4 palm sizes, heat stroke, disoriented.	Ambulance or MEDEVAC helicopter. Evacuation need is IMMEDIATE.
<input type="checkbox"/> PRIORITY-YELLOW Serious Injury or illness. Ex: Significant trauma, not able to walk, 2° – 3° burns not more than 1-2 palm sizes.	Ambulance or consider air transport if at remote location. Evacuation may be DELAYED.
<input type="checkbox"/> ROUTINE-GREEN Not a life threatening injury or illness. Ex: Sprains, strains, minor heat-related illness.	Non-Emergency. Evacuation considered Routine of Convenience.

5. TRANSPORT PLAN:

Air Transport: (Agency Aircraft Preferred)

<input type="checkbox"/> Helispot	<input type="checkbox"/> Short-haul/Hoist	<input type="checkbox"/> Life Flight	<input type="checkbox"/> Other
-----------------------------------	---	--------------------------------------	--------------------------------

Ground Transport:

<input type="checkbox"/> Self-Extract	<input type="checkbox"/> Carry-Out	<input type="checkbox"/> Ambulance	<input type="checkbox"/> Other
---------------------------------------	------------------------------------	------------------------------------	--------------------------------

6. ADDITIONAL RESOURCE/EQUIPMENT NEEDS:

<input type="checkbox"/> Paramedic/EMT(s)	<input type="checkbox"/> Crew(s)	<input type="checkbox"/> SKED/Backboard/C-Collar
<input type="checkbox"/> Burn Sheet(s)	<input type="checkbox"/> Oxygen	<input type="checkbox"/> Trauma Bag
<input type="checkbox"/> Medication(s)	<input type="checkbox"/> IV/Fluid(s)	<input type="checkbox"/> Cardiac Monitor/AED
<input type="checkbox"/> Other (i.e. splints, rope rescue, wheeled litter)		

7. COMMUNICATIONS:

Function	Channel Name/Number	Receive (Rx)	Tone/NAC *	Transmit (Tx)	Tone/NAC *
Ex: Command	Forest Rpt, Ch. 2	168.3250	110.9	171.4325	110.9
COMMAND					
AIR-TO-GRND					
TACTICAL					

*(NAC for digital radio system)

8. EVACUATION LOCATION:

Lat/Long (Datum WGS84) EX: N 40 42.45' x W 123 03.24'	
Patient's ETA to Evacuation Location:	
Helispot/Extraction Size and Hazards:	

9. CONTINGENCY:

<u>Considerations:</u> If primary options fail, what actions can be implemented in conjunction with primary evacuation method? Be thinking ahead...	REMEMBER: Confirm ETA's of resources ordered Act according to your level of training Be Alert. Keep Calm. Think Clearly. Act Decisively.
---	---

INCIDENT RADIO COMMUNICATIONS PLAN (ICS 205)

1. Incident Name:	2. Date/Time Prepared:	3. Operational Period: DAY	
PINNACLE MOUNTAIN	Date: 11/27/2016 Time: 0806	Date/Time From: 11/28/2016 0700 MON	Date/Time To: 11/28/2016 1900 MON

















4. Basic Radio Channel Use:										
Zone Group	Ch #	Function	Channel Name/Trunked Radio System Talkgroup	Assignment	RX Freq	RX Tone/NAC	TX Freq	TX Tone/NAC	Mode (A,D, or M)	Remarks
COMMAN D		COMMAND	INCIDENT	COMMAND	159.3075 N	023 DPL	151.1825 N	023 DPL	A	
SC TAC 5		TACTICAL DIV B	SC TAC 5	DIV B	151.2800 N	203.5 HZ	151.2800 N	203.5 HZ	A	SCFC TAC 5
SC TAC 3		TACTICAL DIV E	SC TAC 3	DIV E	151.3550 N	203.5 HZ	151.3550 N	203.5 HZ	A	SCFC TAC 3
VTAC 37		STRUCTURE	VTAC 37	STRUCTURE	154.4525 N	136.5 HZ	158.5375	136.5 HZ	A	
VTAC 36		STRUCTURE	VTAC 36	STRUCTURE	151.1375 N	136.5 HZ	159.4725 N	136.5 HZ	A	
GLASSY MTN		REPEATER	GLASSY MTN	COMMAND	159.4050 N	365 DPL	151.23500	365 DPL	A	
SC TAC 6		AIR TO GROUND	SC TAC 6	AIR OPS	151.48250 N	203.5 HZ	151.48250 N	203.5 HZ	A	SCFC TAC 6
FF MOB		LOGISTICS	SC MUTUAL AID 4	FF MOB	PAL 800		PAL 800	NA	A	FIGHTER MOBILIZATION
SC TAC 2		TACTICAL DIV	SC TAC 2	DIV A/C/D/Z	151.22750 N	203.5 HZ	151.22750 N	203.5 HZ	A	SCFC TAC 2
SC TAC 4		UNASSIGNED	SC TAC 4	UNASSIGNED	151.400	203.5 HZ	151.400	203.5 HZ	A	SCFC TAC 4

5. Special Instructions:	
--------------------------	--

6. Prepared By	(Communications Unit Leader)	Name: TYLER MONROE	Signature:
ICS 205	IAP Page	Date/Time: 11/27/2016 0806	

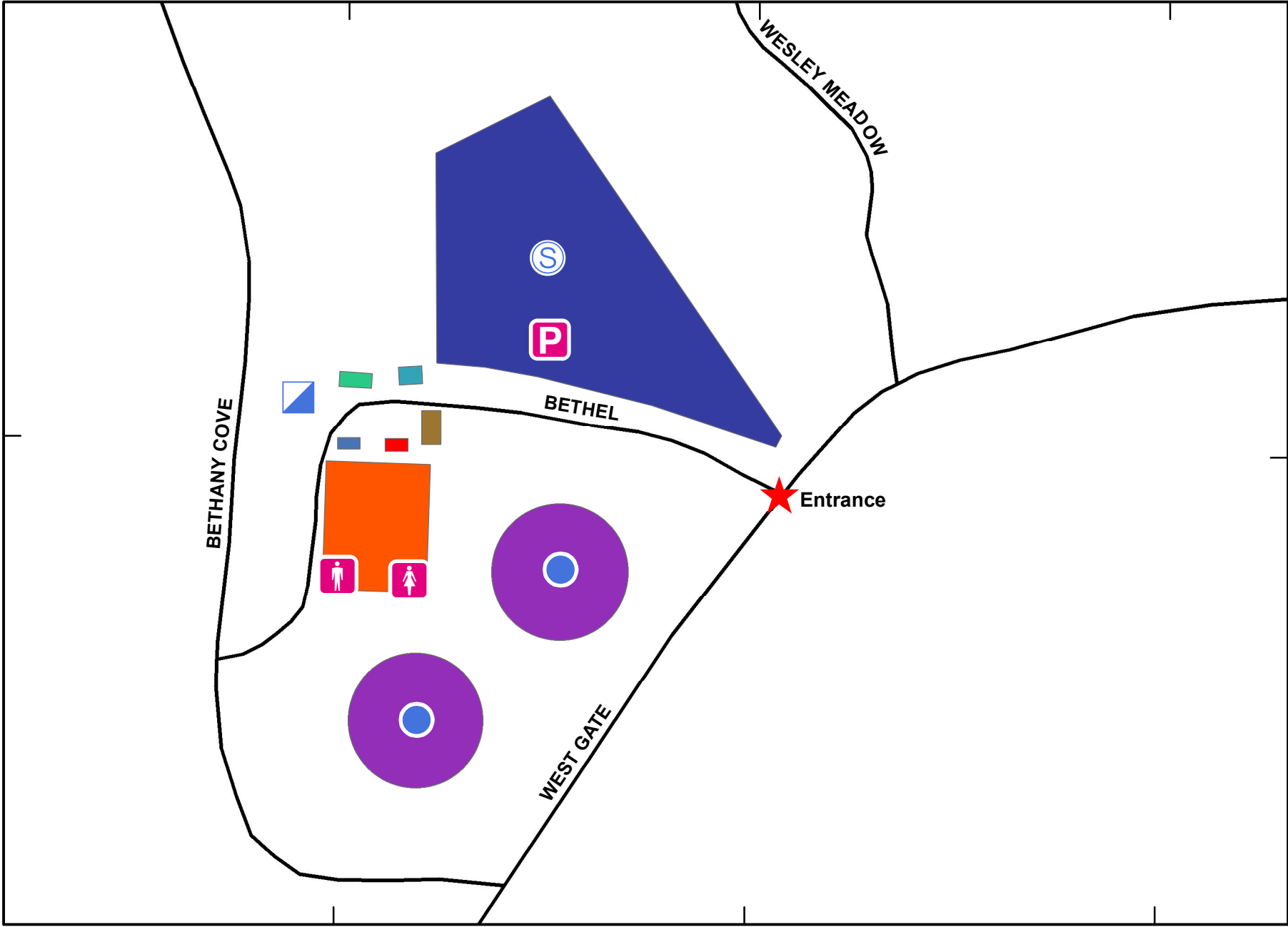
Camp Locations Map
Pinnacle Mtn Fire
US-SC-SCS-11102016
11/14/2016

Legend

-  Plans/Finance/PIO
-  Incident Entrance
-  Helispot
-  Men's Restroom
-  Parking
-  Staging
-  Women's Restroom
-  Helispot
-  OPS/LOGS
-  Parking/Staging
-  Pickens Co. IMT
-  Red Cross
-  Shelter
-  Structure Protection
-  Yurt
-  Roads



Allen Rabon
 GIS-South Carolina Forestry Commission
 11/14/2016



Last Work Day Report
Incident: PINNACLE MOUNTAIN US-SC-SCS-
11/27/2016 - 11/29/2016

11/27/2016

OVERHEAD

SCKN	O-5406	HERRING, RYAN
------	--------	---------------

11/28/2016

CREWS

HC2	C-2	FRANCO BALDEMAR
HC2	C-1	FRANCO-LEO
HC2	C-4	WEST COAST REFORESTATION INC

OVERHEAD

FFT2	O-5419	SUTTON, ROGER
FFT2	O-5418	GARNER, KEVIN
OPS3	O-5421	WEEKS, MICHAEL
PIOF	O-5422	HUBRIGHT, RUSSELL

11/29/2016

EQUIPMENT

ENG6	E-5120	ENG6 SCFC ENG1-ICEMAN/BOYCE
TPL5	E-5121	SCFC DOZER14-WALLEY

OVERHEAD

FFT2	O-5431	HOWARD, BEJAMIN
FFT2	O-5425	CLARK III, CLARENCE (RON)
FFT2	O-5430	HOWARD, BENNY
FFT2	O-5424	MCALHANY, ANTHONY
FFT1	O-5427	LINTZENICH, JAQCQUELINE
FFT2	O-5428	HUTTO, HENRY
FFT2	O-5426	POLIN, EDDIE
FFT2	O-5423	FOWLER, GREG

ICS 205A

IC/UC	Ostler, Brett	435-681-0035
IC Trainee	Matheson, Clay	435-421-2033
IC/UC	Staton, Mike	864-380-3579
Liason Officer Pickens County	Womak, Pierce	864-442-3112
Liason Officer Greenville County	Reid, Ryan	864-704-7037
SAFETY OFFICER	Chappell, Glen	435-979-8341
PUBLIC INFORMATION OFFICER	Yardley, Kayli	435-864-8676
PLANNING SECTION CHIEF	Dalton, Noni	435-201-1211
Planning Chief Trainee	Monroe, Tyler	435-979-4409
IMET	Lebo, Terry	910-547-6403
GIS Specialist	Jablonski, Jared	208-871-1828
SCKN	Herring, Ryan	864-617-0110
LOGISTICS SECTION CHIEF	Lannce, Sudweeks	435-864-8885
Dept Logistics Chief	Owen, David	864-637-8519
FACILITIES UNIT	Jones, Jamie	864 933-4165
GROUND SUPPORT	Blessing, Paul	864 395 8082
SUPPLY UNIT	St. Louis, Sam	803 667 0679
COML	Littleton, Mathew	864-238-7528
FINANCE SECTION CHIEF	Brower, Jeff	435-630-4243
Deputy Finance Chief	Nordeen, Cathy	803-360-2644
OPS SECTION CHIEF-Planning	Heyder, Adam	435-590-4715
OPS SECTION CHIEF-Field	Madsen, Bart	435-979-8340
Deputy OPS Chief	Cassell, Ray	864-637-9490
DIVISION A/Z C/D	Burge, Mark	479-963-6529
DIVISION B	Christensen, Matt	435-979-1918
DIVISION E	Riding, Trevor	435-406-1107
AIR OPERATIONS DIRECTOR	Clark, Don	928-245-2539
Air Support Supervisor	Rodgers, Rob	775-721-3061
Air Attack Supervisor	Sheppard, George	239-398-9772
Helicopter Coordinator	Phillips, Dave	209-770-0517
STRUCTURE PROTECTION	Simmons, Sam (Pickens Co)	864-915-0995
	Gordon, Jason (Greenville Co)	864-607-6795
EMD GROUP	Yarbrough, Scott (South Carolina)	803-361-6445
	Fincannon, Kevin (Pickens)	864-907-9665
	Reid, Ryan (Greenville)	864-704-7037
SECURITY GROUP	Brooks, Chad	864-303-2255
SC State Firefighter Mobilization	King, Charlie	864 784 5268

