

PINNACLE MTN FIRE

Monday, November 28, 2016

Day Operational Period 0700 – 1900



For the latest information on fires across the country including the Pinnacle Mountain Fire visit <http://inciweb.nwcg.gov>

CENTRAL UTAH
FIRE
INTERAGENCY

Ostler's Type 3 Incident Management Team



INCIDENT OBJECTIVES (ICS 202)

1. Incident Name:		2. Operational Period: DAY	
PINNACLE MOUNTAIN		Date/Time From: 11/29/2016 0700 TUE	Date/Time To: 11/29/2016 1900 TUE
3. Objective(s):			
<ul style="list-style-type: none"> Provide for fire fighter safety through a risk informed approach balancing exposure with risk. (Stop,Think, Talk, then Act!) Throughout the incident, work to enhance relationships with the public and local stakeholders. Provide regular and timely information about the incident. Continue to maintain, establish, and reinforce perimeter firebreaks with dozers and hand crews. 			
4. Operational Period Command Emphasis:			
Contain fire within the boundaries of the foothills trail on the North Carolina/South Carolina state line, to the Brushy Knob road on the East, the Greenville County road an the south, keeping fire east of the Sassafras trail head.			
General Situational Awareness:			
Be aware of inclement weather conditions and take appropriate action based on situational awareness.			
Maintain awareness of snags, footing, and driving vehicles, UTVs and ATVs.			
5. Site Safety Plan Required? Yes <input type="checkbox"/> No <input checked="" type="checkbox"/>			
Approved Site Safety Plan(s) Located at:			
6. Incident Action Plan (the items checked below are included in this Incident Action Plan):			
<input checked="" type="checkbox"/> ICS 202	<input type="checkbox"/> ICS 207	Other Attachments:	
<input checked="" type="checkbox"/> ICS 203	<input type="checkbox"/> ICS 208	<input checked="" type="checkbox"/> DEMOB LIST _____	
<input checked="" type="checkbox"/> ICS 204	<input checked="" type="checkbox"/> ICS 220	<input checked="" type="checkbox"/> SAFETY MESSAGE _____	
<input checked="" type="checkbox"/> ICS 205	<input checked="" type="checkbox"/> Map/Chart	<input checked="" type="checkbox"/> ICS214 _____	
<input checked="" type="checkbox"/> ICS 205A	<input checked="" type="checkbox"/> Weather Forecast/Tides/Currents	<input type="checkbox"/> _____	
<input checked="" type="checkbox"/> ICS 206			
7. Prepared by: NONI DALTON		Position/Title: PSC	Signature:
8. Approved by Incident Commander:		Name:	Signature:
ICS 202		IAP Page	Date/Time:

ORGANIZATION ASSIGNMENT LIST (ICS 203)

1. Incident Name:		2. Operational Period: DAY	
PINNACLE MOUNTAIN		Date/Time From: 11/29/2016 0700 TUE	Date/Time To: 11/29/2016 1900 TUE
3. Incident Commander(s) and Command Staff:		7. Operations Section:	
IC/UC	OSTLER, BRETT STATON, MIKE	FIELD OPERATIONS	MADSEN, BART
IC/UC	MATHESON, CLAY (T)	DEPUTY FIELD OPERATIONS	CASSELL, RAY
LIAISON OFFICER	WOMACK, PIERCE (PICKENS COUNTY)	PLANNING OPERATIONS	HEYDER, ADAM
LIAISON OFFICER	REID, RYAN (GREENVILLE COUNTY)		
SAFETY OFFICER	CHAPPELL, GLEN	DIVISION/GROUP	A/C/D/Z BURGE, MARK
INFORMATION OFFICER	YARDLEY, KAYLI	DIVISION/GROUP	BRAVO CHRISTENSEN, MATT
INFORMATION OFFICER	WOOD, DOUG	DIVISION/GROUP	ECHO RIDING, TREVOR
INFORMATION OFFICER	COMBS, STEVE	DIVISION/GROUP	PICKENS CO. EMD KENT, KAREN
4. Agency/Organization Representative(s):		DIVISION/GROUP	PICKENS CO. STRUCTURE PROTECTION SIMMONS, SAM
Agency/Organization	Name	DIVISION/GROUP	GREENVILLE CO. EMD REID, RYAN
FIRE DEPARTMENT MUTAL AID	KING, CHARLIE	DIVISION/GROUP	GREENVILLE CO. STRUCTURE PROTECTION GORDON, JASON VAN PELT, BOBBIE
PICKENS CO. EMD	WOMACK, H. PIERCE	DIVISION/GROUP	SECURITY RACKLEY, ANDY (AM) GILSTRAP, KEITH (PM)
GREENVILLE CO. EMD	REID, RYAN	7b. Air Operations Branch:	
NATIONAL GUARD	MELOGY, CPT DAN	AIR OPS BRANCH DIRECTOR	CLARK, DON
SC FORESTRY COMMISSION	KODAMA, GENE PATTON, TOM; JONES, DARRYL	AIR SUPPORT SUPERVISOR	RODGERS, ROB
SC STATE PARKS	KNOWLAND, POLL	AIR ATTACK SUPERVISOR	SHEPPARD, GEORGE
GREENVILLE WATERSHED	POLLE, HENRY	AIR ATTACK SUPERVISOR	ROBINSON, DAVE
5. Planning Section:		HELICOPTER COORDINATOR	PHILLIPS, GEORGE
CHIEF	DALTON, NONI	8. Finance/Administration Section:	
CHIEF	TYLER MONROE (T)	CHIEF	BROWER, JEFF
SITUATION UNIT		DEPUTY	
DEMOBILIZATION UNIT		TIME UNIT	REID, SARAH
GIS SPECIALIST	JABLONSKI, JARED	PROCUREMENT UNIT	
SCKN	CARROLL, DRAKE	COMPENSATION UNIT	
INCIDENT METEOROLOGIST	LEBO JR, TERRENCE	COST UNIT	
6. Logistics Section:			
CHIEF	SUDWEEKS, LANNCE		
DEPUTY	OWEN, DAVID		
SUPPLY UNIT			
FACILITIES UNIT/FOOD UNIT	JONES, JAIME		
COMMUNICATIONS UNIT			
GROUND SUPPORT UNIT			
ORDERING MANAGER			
9. Prepared By: Name: NONI DALTON		Position/Title: PSC	Signature:
ICS 203	IAP Page	Date/Time: 11/28/2016 1752	

Division/Group Assignment List (ICS 204 WF)

1. Incident Name:			3.			
PINNACLE MOUNTAIN			Branch:		Division/Group: A/C/D/Z	
2. Operational Period: DAY						
Date/Time From: 11/29/2016 0700 TUE		Date/Time To: 11/29/2016 1900 TUE				
4. Operations Personnel						
FIELD OPERATIONS		MADSEN, BART CASSELL, RAY		PLANNING OPERATIONS		HEYDER, ADAM
DIVISION/GROUP SUPERVISOR		BURGE, MARK		AIR ATTACK SUPERVISOR		SHEPPARD, GEORGE
5. Resources Assigned this Period						
Strike Team / Task Force / Resource Designator		LWD	Leader	Number Persons	Drop Off PT./Time	Pick Up PT./Time
SCFC HANDCREW		11/29	LINTZENICH, JACQUELINE	4	ICP/0700	ICP/1900
ENG6 SCFC		11/29	ISEMAN, JOHNNIE; BOYCE, JUSTIN	2	ICP/0700	ICP/1900
SCFC DOZER15		11/30	JORDAN, BEN	1	ICP/0700	ICP/1900
SOFR		12/09	FARINETTI, CHRIS	1	ICP/0700	ICP/1900
6. Control Operations/Work Assignments:						
<p>Patrol containment lines along the entire division. Take appropriate action to contain any detected spot-over or hot-spot near the containment line. Utilize blowers to keep containment lines clear from ongoing leaf fall. Fall snags as necessary.</p>						
7. Special Instructions:						
<ul style="list-style-type: none"> • Conduct a radio check when you arrive in your division. • Always know your Safety Zone location. <p>SCFC Hand Crew: Walley, Michael (LWD: 11/29); Hutto, Henry (LWD: 11/29); McAlhany, Anthony (LWD: 11/29)</p>						
8. Division/Group Communication Summary						
Function	Channel	RX Frequency N/W	RX Tone/NAC	TX Frequency N/W	TX Tone/NAC	Mode
COMMAND	INCIDENT	159.30750 N	023 DPL	151.18250 N	023 DPL	A
TACTICAL DIV A/C/D/Z	SC TAC 2	151.22750 N	203.5 HZ	151.22750 N	203.5 HZ	A
AIR TO GROUND	SC TAC 6	151.48250 N	203.5 HZ	151.48250 N	203.5 HZ	A
9. Prepared By (Resource Unit Leader)			Approved By (Planning Section Chief)		Date	Time
TYLER MONROE			NONI DALTON		11/28/2016	1655

Division/Group Assignment List (ICS 204 WF)

1. Incident Name:			3.				
PINNACLE MOUNTAIN			Branch:		Division/Group: BRAVO		
2. Operational Period: DAY							
Date/Time From: 11/29/2016 0700 TUE		Date/Time To: 11/29/2016 1900 TUE					
4. Operations Personnel							
FIELD OPERATIONS		MADSEN, BART CASSELL, RAY		PLANNING OPERATIONS		HEYDER, ADAM	
DIVISION/GROUP SUPERVISOR		CHRISTENSEN, MATTHEW		AIR ATTACK SUPERVISOR		SHEPPARD, GEORGE	
5. Resources Assigned this Period							
Strike Team / Task Force / Resource Designator		LWD	Leader		Number Persons	Drop Off PT./Time	Pick Up PT./Time
HC2 MQ FRANCO (C-1)		11/29	RASCH, LEO		20	ICP/0700	ICP/1900
HC2 FRANCO BALDEMAR (C-2)		11/29	SIERRA, BALDEMAR		20	ICP/0700	ICP/1900
HC2IA FIRESTORM 15A (C-7)		12/06	FIELDS, DUANE		20	ICP/0700	ICP/1900
HC2IA SRV#12 (C-8)		12/10	MENDOZA, ARMANDO		20	ICP/0700	ICP/1900
SCFC DOZER16		11/30	CRIDER, JOHNNY		1	ICP/0700	ICP/1900
SCFC DOZER22		11/30	HAMPTON, DONNIE		1	ICP/0700	ICP/1900
SCFC DOZER21		11/30	ZELENAK, JIM		1	ICP/0700	ICP/1900
SCFC DOZER23		11/30	DAVIS, O'NEAL		1	ICP/0700	ICP/1900
SCFC FIRE TRACK		11/29	FOWLER, GREG; COX, TREY		2	ICP/0700	ICP/1900
SCFC FIRE TRACK		11/29	CLARK, RON; POLIN, EDDIE		2	ICP/0700	ICP/1900
SOFR		12/07	BERGSTRAND, DON		1	ICP/0700	ICP/1900
EMTF-FIRELINE EMT		11/30	NORTHRUP, TYLA		1	ICP/0700	ICP/1900
6. Control Operations/Work Assignments:							
<p>Consider burning out unburned islands which may compromise containment lines.</p> <p>Mop-up and patrol previously burned out containment lines to the degree necessary to reduce the likely hood of escape.</p> <p>Take appropriate action to contain any detected spot-over or hot-spot near the containment line.</p> <p>Utilize blowers to keep containment lines clear from ongoing leaf fall.</p> <p>Fall snags as necessary.</p>							
7. Special Instructions:							
<ul style="list-style-type: none"> Conduct a radio check when you arrive in your division. Always know your Safety Zone location. 							
8. Division/Group Communication Summary							
Function	Channel	RX Frequency N/W	RX Tone/NAC	TX Frequency N/W	TX Tone/NAC	Mode	
COMMAND	INCIDENT	159.30750 N	023 DPL	151.18250 N	023 DPL	A	
TACTICAL DIV B	SC TAC 5	151.28000 N	203.5 HZ	151.28000 N	203.5 HZ	A	
AIR TO GROUND	SC TAC 6	151.48250 N	203.5 HZ	151.48250 N	203.5 HZ	A	
9. Prepared By (Resource Unit Leader)			Approved By (Planning Section Chief)		Date	Time	
TYLER MONROE			NONI DALTON		11/28/2016	1658	

Division/Group Assignment List (ICS 204 WF)

1. Incident Name:			3.			
PINNACLE MOUNTAIN			Branch:		Division/Group: ECHO	
2. Operational Period: DAY						
Date/Time From: 11/29/2016 0700 TUE		Date/Time To: 11/29/2016 1900 TUE				
4. Operations Personnel						
FIELD OPERATIONS		MADSEN, BART CASSELL, RAY		PLANNING OPERATIONS		
				HEYDER, ADAM		
DIVISION/GROUP SUPERVISOR		RIDING, TREVOR		AIR ATTACK SUPERVISOR		
				SHEPPARD, GEORGE		
5. Resources Assigned this Period						
Strike Team / Task Force / Resource Designator		LWD	Leader	Number Persons	Drop Off PT./Time	Pick Up PT./Time
HC2IA SRV#3 (C-9)		12/10	LOPEZ , JOSE	20	ICP/0700	ICP/1900
US F&W ENG-261		11/30	ODEGARD, DERRICK	5	ICP/0700	ICP/1900
DOZER BOSS W/DOZER18		11/30	COOPER, CLAY	1	ICP/0700	ICP/1900
SCFC DOZER17		11/30	MIXON, DON	1	ICP/0700	ICP/1900
SCFC DOZER19		11/30	TRUESDALE, JP	1	ICP/0700	ICP/1900
SCFC DOZER20		11/30	PORTER, GLEN	1	ICP/0700	ICP/1900
6. Control Operations/Work Assignments:						
<p>Mop-up and patrol previously burned out containment lines to the degree necessary to reduce the likely hood of escape. Take appropriate action to contain any detected spot-over or hot-spot near the containment line. Utilize blowers to keep containment lines clear from ongoing leaf fall. Fall snags as necessary.</p>						
7. Special Instructions:						
<ul style="list-style-type: none"> • Conduct a radio check when you arrive in your division. • Always know your Safety Zone location. 						
8. Division/Group Communication Summary						
Function	Channel	RX Frequency N/W	RX Tone/NAC	TX Frequency N/W	TX Tone/NAC	Mode
COMMAND	INCIDENT	159.30750 N	023 DPL	151.18250 N	023 DPL	A
TACTICAL DIV E	SC TAC 3	151.35500 N	203.5 HZ	151.35500 N	203.5 HZ	A
AIR TO GROUND	SC TAC 6	151.48250 N	203.5 HZ	151.48250 N	203.5 HZ	A
9. Prepared By (Resource Unit Leader)			Approved By (Planning Section Chief)		Date	Time
TYLER MONROE			NONI DALTON		11/28/2016	1701

Division/Group Assignment List (ICS 204 WF)

1. Incident Name:			3.				
PINNACLE MOUNTAIN			Branch:		Division/Group: GREENVILLE CO. EMD GROUP		
2. Operational Period: DAY							
Date/Time From: 11/29/2016 0700 TUE		Date/Time To: 11/29/2016 1900 TUE					
4. Operations Personnel							
FIELD OPERATIONS		MADSEN, BART CASSELL, RAY		PLANNING OPERATIONS		HEYDER, ADAM	
DIVISION/GROUP SUPERVISOR		REID, RYAN		AIR ATTACK SUPERVISOR		SHEPPARD, GEORGE	
5. Resources Assigned this Period							
Strike Team / Task Force / Resource Designator		LWD	Leader		Number Persons	Drop Off PT./Time	Pick Up PT./Time
MOBILE COMMAND TRAILER			TBD		2	GREENVILLE CO. MCP/0700	GREENVILLE CO. MCP/1900
6. Control Operations/Work Assignments:							
<p>Mobile Command Trailer: Provide overall incident support.</p>							
7. Special Instructions:							
<p>Coordinate actions with Division Bravo and/or Echo.</p> <p>Contact Numbers:</p> <ul style="list-style-type: none"> • Mobile Command Vehicle: 864-361-4019 • Reid, Ryan: 864-704-7037 • James, John: 864-467-7320 							
8. Division/Group Communication Summary							
Function	Channel	RX Frequency N/W	RX Tone/NAC	TX Frequency N/W	TX Tone/NAC	Mode	
COMMAND	GC ERT	PALMETTO 800					
COMMAND	INCIDENT	159.30750 N	023 DPL	151.18250 N	023 DPL	A	
AIR TO GROUND	SC TAC 6	151.48250 N	203.5 HZ	151.48250 N	203.5 HZ	A	
9. Prepared By (Resource Unit Leader)			Approved By (Planning Section Chief)		Date	Time	
TYLER MONROE			NONI DALTON		11/28/2016	0759	

Division/Group Assignment List (ICS 204 WF)

1. Incident Name:			3.				
PINNACLE MOUNTAIN			Branch:		Division/Group: GREENVILLE CO. STRUCTURE		
2. Operational Period: DAY							
Date/Time From: 11/29/2016 0700 TUE		Date/Time To: 11/29/2016 1900 TUE					
4. Operations Personnel							
FIELD OPERATIONS		MADSEN, BART CASSELL, RAY		PLANNING OPERATIONS		HEYDER, ADAM	
DIVISION/GROUP SUPERVISOR		GORDON, JASON VAN PELT, BOBBIE		AIR ATTACK SUPERVISOR		SHEPPARD, GEORGE	
5. Resources Assigned this Period							
Strike Team / Task Force / Resource Designator		LWD	Leader		Number Persons	Drop Off PT./Time	Pick Up PT./Time
MOBILE COMMAND TRAILER			WRIGHT, DANIEL		1	GREENVILLE CO. MCP/0700	GREENVILLE CO. MCP/1900
6. Control Operations/Work Assignments:							
<p>Monitor fire behavior and provide Structure Protection as needed. Coordinate with Division's Bravo and Echo for providing equipment/personnel transport as well as water support.</p>							
7. Special Instructions:							
<p>Coordinate actions with Division Bravo and Pinnacle Mountain Operations.</p> <p>Contact Numbers: Wright, Daniel: 864-303-6600 Taylor, Ken: 864-505-6787 Gordon, Jason: 864-607-6795 Dickerd, Chip: 864-442-3025 Van Pelt, Bobbie: 864-505-5-5661 Henton, Kyler: 864-607-2306</p> <p>Greenville County MCP 521 Table Rock RD Cleveland, SC 29635</p>							
8. Division/Group Communication Summary							
Function	Channel	RX Frequency N/W	RX Tone/NAC	TX Frequency N/W	TX Tone/NAC	Mode	
COMMAND	GC ERT	PALMETTO 800					
COMMAND	INCIDENT	159.30750 N	023 DPL	151.18250 N	023 DPL	A	
AIR TO GROUND	SC TAC 6	151.48250 N	203.5 HZ	151.48250 N	203.5 HZ	A	
9. Prepared By (Resource Unit Leader)			Approved By (Planning Section Chief)		Date	Time	
TYLER MONROE			NONI DALTON		11/28/2016	1709	

Division/Group Assignment List (ICS 204 WF)

1. Incident Name:			3.			
PINNACLE MOUNTAIN			Branch:		Division/Group: PICKENS CO. EMD GROUP	
2. Operational Period: DAY						
Date/Time From: 11/29/2016 0700 TUE		Date/Time To: 11/29/2016 1900 TUE				
4. Operations Personnel						
FIELD OPERATIONS		MADSEN, BART CASSELL, RAY		PLANNING OPERATIONS		HEYDER, ADAM
DIVISION/GROUP SUPERVISOR		KENT, KAREN		AIR ATTACK SUPERVISOR		SHEPPARD, GEORGE
5. Resources Assigned this Period						
Strike Team / Task Force / Resource Designator		LWD	Leader	Number Persons	Drop Off PT./Time	Pick Up PT./Time
PC MAINTENANCE/LOGISTICS			BLACK, PHIL	6	ICP/0700	ICP/1900
RESCUE			FINCANNON, KEVIN	2	ICP/0700	ICP/1900
EMS			CHILDRESS, DAVID	2	ICP/0700	ICP/1900
EMERGENCY MANAGEMENT			KWIATOK, DENISE	3	ICP/0700	ICP/1900
RED CROSS			TBD	10	ICP/0700	ICP/1900
WESLEYAN CAMP CREW			HAYES, GREG	5	ICP/0700	ICP/1900
6. Control Operations/Work Assignments:						
<u>Pickens County Maintenance/Logistics</u> Provide ground support.						
<u>Rescue</u> Provide for evacuations as needed. Provide support in moving equipment.						
<u>EMS</u> Provide assistance for medical emergencies.						
<u>Emergency Management</u> Process Pickens County finances and provide coordination with Pickens Co. incident personnel.						
<u>Red Cross</u> Provide food, water, and shelter.						
7. Special Instructions:						
Contact Numbers:						
<ul style="list-style-type: none"> • Fincannon, Kevin: 864-907-9665 • Kent, Karen: 864-420-9717 • McKinney, George: 864-377-4809 						
8. Division/Group Communication Summary						
Function	Channel	RX Frequency N/W	RX Tone/NAC	TX Frequency N/W	TX Tone/NAC	Mode
COMMAND	INCIDENT	159.30750 N	023 DPL	151.18250 N	023 DPL	A
LOGISTICS	SC TAC 5	151.28000 N	203.25 HZ	151.28000 N	203.25 HZ	A
AIR TO GROUND	SC TAC 6	151.48250 N	203.5 HZ	151.48250 N	203.5 HZ	A
9. Prepared By (Resource Unit Leader)			Approved By (Planning Section Chief)		Date	Time
TYLER MONROE			NONI DALTON		11/28/2016	1736

Division/Group Assignment List (ICS 204 WF)

1. Incident Name:			3.				
PINNACLE MOUNTAIN			Branch:		Division/Group: PICKENS CO. STRUCTURE		
2. Operational Period: DAY							
Date/Time From: 11/29/2016 0700 TUE		Date/Time To: 11/29/2016 1900 TUE					
4. Operations Personnel							
FIELD OPERATIONS		MADSEN, BART CASSELL, RAY		PLANNING OPERATIONS		HEYDER, ADAM	
DIVISION/GROUP SUPERVISOR		SIMMONS, SAM		AIR ATTACK SUPERVISOR		SHEPPARD, GEORGE	
5. Resources Assigned this Period							
Strike Team / Task Force / Resource Designator		LWD	Leader		Number Persons	Drop Off PT./Time	Pick Up PT./Time
TASK FORCE 1 (3 UTV, 1 ATV, 1 WATER TANKER)			TBD		8	ICP/0700	ICP/1900
TASK FORCE 2 (2 BRUSH)			TBD		4	ICP/0700	ICP/1900
6. Control Operations/Work Assignments:							
<p>Contact Divisions to provide ATV and water support as needed. Utilize blowers to keep containment lines clear from ongoing leaf fall. Water Tanker provide water support as needed.</p>							
7. Special Instructions:							
Contact Numbers:							
<ul style="list-style-type: none"> • Simmons, Sam: 864-915-0995 							
8. Division/Group Communication Summary							
Function	Channel	RX Frequency N/W	RX Tone/NAC	TX Frequency N/W	TX Tone/NAC	Mode	
COMMAND	INCIDENT	159.3075 N	023 DPL	151.1825 N	023 DPL	A	
STRUCTURE PROTECTION	VTAC 37	154.4525 N	136.5 HZ	158.5375	136.5 HZ	A	
STRUCTURE PROTECTION	VTAC 36	151.1375 N	136.5 HZ	159.4725 N	136.5 HZ	A	
AIR TO GROUND	SC TAC 6	151.48250 N	203.5 HZ	151.48250 N	203.5 HZ	A	
9. Prepared By (Resource Unit Leader)			Approved By (Planning Section Chief)		Date	Time	
TYLER MONROE			NONI DALTON		11/28/2016	1733	

Division/Group Assignment List (ICS 204 WF)

1. Incident Name:			3.			
PINNACLE MOUNTAIN			Branch:		Division/Group: SECURITY	
2. Operational Period: DAY						
Date/Time From: 11/29/2016 0700 TUE		Date/Time To: 11/29/2016 1900 TUE				
4. Operations Personnel						
OPERATIONS CHIEF				BRANCH DIRECTOR		
DIVISION/GROUP SUPERVISOR		RACKLEY, ANDY (DAY) GILSTRAP, KEITH (NIGHT)		AIR ATTACK SUPERVISOR		
5. Resources Assigned this Period						
Strike Team / Task Force / Resource Designator		LWD	Leader	Number Persons	Drop Off PT./Time	Pick Up PT./Time
LE TEAM 1: ICP (DAY)			RACKLEY, ANDY	2	ICP/0700	ICP/1900
LE TEAM 2: HWY 11/ROCKY BOTTOM (DAY)			RACKLEY, ANDY	2	ICP/0700	ICP/1900
LE TEAM 1: ICP (NIGHT)			GILSTRAP, KEITH	2	ICP/1900	ICP/0700
LE TEAM 2: HWY 11/ROCKY BOTTOM (NIGHT)			GILSTRAP, KEITH	2	ICP/1900	ICP/0700
6. Control Operations/Work Assignments:						
<p>Provide site security. Assist with road closures and evacuations if needed. Monitor Highway 11 for traffic control.</p>						
7. Special Instructions:						
<p>Protect vacated properties. Assist with Structure Group in the event of spot overs and heavy smoke.</p>						
Contact Numbers:						
<ul style="list-style-type: none"> • Rackley, Andy: 864-483-2313 • Gilstrap, Keith: 864-508-0425 						
8. Division/Group Communication Summary						
Function	Channel	RX Frequency N/W	RX Tone/NAC	TX Frequency N/W	TX Tone/NAC	Mode
COMMAND						
TACTICAL						
LOGISTICS						
AIR TO GROUND						
9. Prepared By (Resource Unit Leader)			Approved By (Planning Section Chief)		Date	Time
TYLER MONROE			NONI DALTON		11/28/2016	1741

Division/Group Assignment List (ICS 204 WF)

1. Incident Name:			3.			
PINNACLE MOUNTAIN			Branch:		Division/Group: NORTH CAROLINA	
2. Operational Period: DAY						
Date/Time From: 11/29/2016 0700 TUE		Date/Time To: 11/29/2016 1900 TUE				
4. Operations Personnel						
OPERATIONS CHIEF		REGION 3 OPERATIONS		BRANCH DIRECTOR		
DIVISION/GROUP SUPERVISOR				AIR ATTACK SUPERVISOR		
5. Resources Assigned this Period						
Strike Team / Task Force / Resource Designator		LWD	Leader		Number Persons	Drop Off PT./Time
AREP			MONEY, KEITH		1	
DIVS		12/08	JOHNSON, KYLE		1	
DIVS		12/08	THIVENER		1	
TASK FORCE HOTEL		12/17	ALBERTSON, JON		1	
HAND CREW NCFS (C-12)		12/17	HOLT, JIMMY		6	
ENG6 OK 3050 (TASK FORCE E)		11/30	HIX; BATEMAN		2	
ENG6 OK 4435 (TASK FORCE E)		11/30	RYLES; SUMPTER		2	
ENG6 OK 2075 (TASK FORCE E)		11/30	HILL; SCANTLING		2	
ENG6 OK 4443 (TASK FORCE E)		11/30	OWENS; JOHNSON		2	
R3 UTILITY CREW (TASK FORCE E)			GUIDRY, JASON		5	
BRIDGE CREW			TBD		6	
BRIDGE CREW			TBD		6	
TPL4 DX1			PACE		1	
FFT2			DISKIN, MATT		1	
TRACKED SKIDGEN			PATTERSON, J.		2	
6. Control Operations/Work Assignments:						
<p>Aid in the mop-up and patrol of previously burned out containment lines to the degree necessary to reduce the likely hood of escape. Take appropriate action to contain any detected spot-over or hot-spot near the containment line. Utilize blowers to keep containment lines clear from ongoing leaf fall. Fall snags as necessary.</p>						
7. Special Instructions:						
8. Division/Group Communication Summary						
Function	Channel	RX Frequency N/W	RX Tone/NAC	TX Frequency N/W	TX Tone/NAC	Mode
COMMAND		159.30750 N	023 DPL	151.18250 N	023 DPL	A
TACTICAL DIV B		151.28000 N	203.5 HZ	151.28000 N	203.5 HZ	A
TACTICAL DIV E		151.35500 N	203.5 HZ	151.35500 N	203.5 HZ	A
AIR TO GROUND		151.48250 N	203.5 HZ	151.48250 N	203.5 HZ	A
9. Prepared By (Resource Unit Leader)			Approved By (Planning Section Chief)		Date	Time
TYLER MONROE			NONI DALTON		11/28/2016	1732

Division/Group Assignment List (ICS 204 WF)

1. Incident Name:			3.			
PINNACLE MOUNTAIN			Branch:	Division/Group: NORTH CAROLINA		
2. Operational Period: DAY						
Date/Time From: 11/29/2016 0700	TUE	Date/Time To: 11/29/2016 1900	TUE			
4. Operations Personnel						
OPERATIONS CHIEF	REGION 3 OPERATIONS		BRANCH DIRECTOR			
DIVISION/GROUP SUPERVISOR			AIR ATTACK SUPERVISOR			
7. Special Instructions:						
<ul style="list-style-type: none"> This 204 represents North Carolina support to the Pinnacle Mountain fire and provides accountability as well as points-of-contact. This group is not assigned to the incident. However, coordination and support is occurring through Pinnacle Operations as well as Divisions Bravo and Alpha. 						
8. Division/Group Communication Summary						
Function	Channel	RX Frequency N/W	RX Tone/NAC	TX Frequency N/W	TX Tone/NAC	Mode
COMMAND		159.30750 N	023 DPL	151.18250 N	023 DPL	A
TACTICAL DIV B		151.28000 N	203.5 HZ	151.28000 N	203.5 HZ	A
TACTICAL DIV E		151.35500 N	203.5 HZ	151.35500 N	203.5 HZ	A
AIR TO GROUND		151.48250 N	203.5 HZ	151.48250 N	203.5 HZ	A
9. Prepared By (Resource Unit Leader)		Approved By (Planning Section Chief)		Date	Time	
TYLER MONROE		NONI DALTON		11/28/2016	1732	

AIR OPERATIONS SUMMARY

PREPARED BY: Don Clark

PREPARED DATE/TIME: 11/28/2016 at 1700

1. INCIDENT NAME: Pinnacle Mtn	2. OPERATIONAL PERIOD DATE: 11/27/2016 START TIME: 0800 END TIME: 1730 SUNRISE: 0706 SUNSET: 1717
--------------------------------	---

<p>3. REMARKS (Safety Notes, Hazards, Air Operations Special Equipment, etc.): New Air/Air RW frequency</p> <p>The National Guard Chinooks do not have Air/Ground, go through ATGS to direct targets. If ATGS is not available request HLCO through the helibase on Command.</p> <p>The Lakota ship will be on standby at their home base and will be ordered as needed.</p>	<p>4. MEDEVAC A/C: Use local medivac aircraft. See medical plan. 9CP is available to transport from fire line to helibase only.</p>	<p>TFR: 6/2812 Altitude: 8,000 MSL</p> <p>Latitude: 35°07'10"N 35°07'00"N 35°00'00"N 35°04'10"N</p> <p>Longitude: 82°47'40"W 82°38'40"W 82°47'00"W 82°47'00"W</p> <p>Frequency 119.4500</p>
--	---	---

6. PERSONNEL	Phone	7. FREQUENCIES	AM	FM	8. FIXED-WING	# Avail / Type/ Make-Model / FAA N# / Base(s)
AOBD: Don Clark	928-245-2539	AIR/AIR:	119.4500		Airtankers Super Scoopers	Request as needed
ASGS: Rob Rodgers	775-721-3061	AIR/AIR: RW	121.6250		Leadplanes	
ATGS: George Sheppard ATGS: Dave Robinson	239-398-9772 928-606-2694	A/G Primary:	151.48250 N Tone 203.5 HZ		Base FAX #:	
HELCO: Dave Phillips	209-770-0517	A/G Secondary:			ATGS Aircraft	5ER Cessna 303 At Asheville
HEB2: Chase Peterson	208-948-9849	COMMAND	151.3550 N tone 203.5 HZ		Other	
HEB2(T)Stephen Winslow	970-222-2784	DECK FREQ:				
National Guard Contact CPT Richie Gibbons	864-313-2626	TOLC FREQ:				

9. HELICOPTERS (Use Additional Sheets As Necessary)

FAA N#	TY	MAKE/MODEL	BASE	AVAIL	START	REMARKS	FAA N#	TY	MAKE/MOD EL	BASE	AVAIL	START	REMARKS
9CP	3	Bell 206L4	PH	0830	0800	Pickens CO airport	Monster 11	1	CH-47 Chinook	MMT	0930	0800	
Catfish 11	1	UH60 Black Hawk	GYH	0930	0800								
Catfish 12	1	UH60 Black Hawk	GYH	0930	0800								
							Raider	3	UH72 Lakota	Home base	0930	0800	2 hour call back

PH: Pinnacle Helibase: N35 03.51 x W8238.49

Safety Message

INCIDENT: **Pinnacle Mountain**

DATE: November, 29 2016

Major Hazards and Risks

- **WEATHER:** Rain showers are coming, prepare yourself and gear to ensure that you both stay dry.
- **DRIVING:** Observe posted speed limits, drive defensively, roads on the fire will become very slippery during and after any rain. Prior to any rain, all vehicles need to be off the mountain. Plan ahead, don't wait until it is too late!
- **HEALTH** issues need attention. If you are experiencing Cold or Flu like symptoms, hydrate, eat well, get 7 or more hours of quality rest and recover.

Horseplay

Slow time sometimes encourages creative horseplay. Please don't participate in activities that have potential to injure yourself or a co-worker.



Wet Conditions

- Road's will be soft and may be slick in places. Pay careful attention to the driving conditions.
- Footing will be less sure in wet conditions. Slow down and watch your footing to avoid falls and injury.
- If thunderstorms and lightning develop, take shelter in your vehicle or other safe place. See the IRPG, pg 21.
- Take the steps necessary to keep your bedding and personal gear dry
- Follow good electrical safety practices when handling power equipment and connections in these wet conditions.

WE WORK IN A HAZARDOUS ENVIRONMENT!!!

There are numerous man made and environmental opportunities to get hurt. Everyone is responsible for their personal safety and the safety of those around them. You must have good SA and be skilled in injury and accident prevention.



Safety Officers: Glen S. Chappell,
Don Bergstrand, Chris Farinetti

"We are born with two ends. One to sit on and one to think with. Success depends on which one you use; heads you win... tails you lose."
Anonymous



INCIDENT Weather Forecast



FORECAST NO: 15
PREDICTION FOR: Monday
SHIFT DATE: November 29
TIME AND DATE
FORECAST ISSUED: 1630 November 28, 2016

NAME OF FIRE: Pinnacle Mountain
UNIT: South Carolina Forestry Commission
SIGNED: Terry Lebo
Incident Meteorologist

WEATHER DISCUSSION: Showers will linger across the region through midday before shifting northeast, into North Carolina. Another round of showers will develop late tonight into Wednesday as a weak wave develops along a slow moving cold front. The wave will track northeast, across western South Carolina, Wednesday afternoon, possibly generating isolated thunderstorms as it passes. The cold front will move east of the area Wednesday night, bringing an end to rainfall. High pressure will build in from the west Thursday through Saturday before shifting east of the area on Sunday.

WEATHER FORECAST For 2150 ft

WEATHER: Showers lingering through midday then mostly cloudy in the afternoon. Cloudy with showers overnight. Rainfall 0.25"-0.75".

TEMPERATURES: Today's High 63-68 Tonight's Low 53-58
HUMIDITY: Today's Min 75-80% Tonight's Max 95-100%
20 FT WINDS: South-southwest winds 10-15 mph with gusts 20-25 mph.

HAINES INDEX: 3
LAL 3
CWR 100%

STABILITY/INVERSION: Weak inversion breaking around 0900.

MIXING HEIGHT: Around 1200 feet.

TRANSPORT WINDS: Southwest 40 mph.

OUTLOOK FOR WEDNESDAY: Showers. Max temp 61-66. Min RH 70-75%. Southwest winds 10-15 mph with gusts 20-30 mph, becoming west late. Rainfall 0.25"-0.75" Haines: 3. LAL 3.

OUTLOOK FOR WEDNESDAY NIGHT: Cloudy with a 70% chance of showers. Min temp 42-47. Max RH 95-100%. West winds 7-10 mph with gusts 15-20 mph. Rainfall 0.10"-0.25"

OUTLOOK FOR THURSDAY: Partly to mostly sunny. Max temp 53-58. Min RH 40-45%. West-northwest winds 5-8 mph with gusts to 13 mph. Haines: 3. LAL 3.

OUTLOOK FOR THURSDAY NIGHT: Mostly clear. Min temp 29-34. Max RH 65-70%. Northwest winds 3-7 mph.

EXTENDED FORECAST:

FRIDAY: Mostly sunny with increasing high clouds in the afternoon. Max temp 50-55. Min temp 29-34. Min RH 35-40%. Light and variable winds becoming south 4-7 mph in the afternoon.

SATURDAY: Partly sunny. Max temp 52-57. Min temp 35-40. Min RH 35-40%. Light and variable winds becoming south 2-5 mph in the afternoon.

SUNDAY: Mostly cloudy. Max temp 51-56. Min temp 35-40. Min RH 35-40%. Southwest winds 3 to 6 mph.

PRAWS Summary	Victoria Valley (13)	Ceasars Head (14)	Gravelly WMA (15)
---------------	----------------------	-------------------	-------------------



Pinnacle Mountain Fire General Weather Outlook

For Planning Purposes Only, see the IAP for the Official Forecast

Forecast made 28 November, 2016 - Incident Meteorologist (IMET) Terry Lebo

	Tue	Wed	Thu	Fri	Sat	Sun
Date	11/29	11/30	12/1	12/2	12/3	12/4
Watch/Warning	None	None	None	None	None	None
Clouds at 1400 (%)	90	100	10	20	20	50
MinT/MaxT (F)	/68	53/66	42/58	29/55	29/57	35/56
MaxRH/MinRH (%)	/75	100/70	100/40	65/35	60/35	60/35
Precip Chance	100%	100%	0%	0%	0%	0%
Wind Morning	S-SW 10	SW 10	W-NW 5	VRBL 2	VRBL 2	SW 3
Morning Gust	15	16	7	4	3	5
Wind Afternoon	S-SW 15	SW 15	NW 8	S 4	S 4	SW 5
Afternoon Gust	25	30	10	7	5	7
Haines Index	3	3	4	4	4	3

KEY: Forecast conditions at 2150 ft

	Moderate Burning Conditions	Take Caution - Critical Burning Conditions	Extreme Burning Conditions
--	-----------------------------	--	----------------------------

Clouds at 1400	>24 %	15 to 24 %	<15 %
MaxT	<70 F	70 to 80 F	>80 F
MinRH	>40	25 to 40	<25
Precip Chance	>40	20 to 40	<20
Wind	< 10 mph	10 to 15 mph	>15 mph
Wind Gust	<15 mph	15-25 mph	>25 mph
Haines Index	<4	4	>4

{Four or more} EXTREME blocks in a day equals the potential for a Critical Weather Day

MEDICAL PLAN (ICS 206 WF)

1. INCIDENT/PROJECT NAME		2. Operational Period						
Pinnacle Mountain		Date/Time 11-29-2016 0700-1900						
3. Ambulance Services								
Name	Complete Address	Phone & EMS Frequency		Level of Care ALS BLS				
Pickens County EMS	1509 Walhalla Hwy Pickens SC 29671	(864) 898-5335		X	X			
4. Air Ambulance Services								
Name	Phone	Type of Aircraft & Capability						
Med Trans	1-877-682-7828	Bell 407 ALS						
Life Flight	1-877-682-7828	Bell 407 ALS						
Regional ONE	1-877-682-7828	Bell 407 ALS						
5. Hospitals								
Name Complete Address	GPS Datum – WGS 84 Coordinate Standard Degrees Decimal Minutes DD° MM.MMM' N - Lat DD° MM.MMM' W - Long		Travel Time (To/from Incident) Air Gnd		Phone	Helipad Yes No		Level of Care Facility
	Lat:	Long:	VHF:	Minutes		Minutes	Yes	
ANMED HEALTH CANNON 123 W. G. Acker DR Pickens, SC 29671	34° 52.50678' N	82° 42.3733' W		5 Minutes	15 Minutes	(864) 878-4791	X	Community Hospital No Trauma Registry
Greenville Hospital 701 Grove RD Greenville, SC 29605	34° 49.1553' N	82° 24.7006' W		15 Minutes	45 Minutes	(864) 455-7000	X	Level 1 Trauma
Baptist Easley Hospital 200 Fleetwood Drive Easley, SC 29640	34° 50.4663' N	82° 36.4072' W		20 Minutes	23 Minutes	(864) 442-7200	X	Community Hospital No Trauma Registry
JMS Burn Center 3651 Wheeler Rd, Augusta, GA 30909	33° 28.9782' N	82° 05.4094' W		1.5 Hour	3.5 Hours	(706) 651-6661	X	Burn Center
6. Division Branch Group		Area Location Capability						
Division B	Point of Contact:		Division Supervisor Matt Christensen 435-979-1918					
	EMS Responders & Capability:		Tyla Northrop EMTF / Kent Whitten Paramedic					
	Equipment Available on Scene:		BLS, ALS					
	Medical Emergency Channel:		Command, TAC 5					
Pickens County EMS Staged Ambulances Pinnacle Mountain ICP	Point of Contact:		Shift Supervisor David Robinson 864-423-2683					
	EMS Responders & Capability:		Michael Morgan Paramedic Sarah Waters EMT					
	Equipment Available on Scene:		ALS, BLS					
	Medical Emergency Channel:		Command Repeater					
Division E	Point of Contact:		Division Supervisor Trevor Riding 435-406-1107					
	EMS Responders & Capability:		Will Rochester EMT					
	Equipment Available on Scene:		BLS					
	Medical Emergency Channel:		Command Repeater, TAC 3					
Greenville County EMS Staged Ambulances Greenville County MCP 521 Table Rock RD Water Conservancy 98 Table Rock RD	Point of Contact:		Greenville County EMS					
	EMS Responders & Capability:		1 EMT and 1 Paramedic per ambulance					
	Equipment Available on Scene:		ALS, BLS					
	Medical Emergency Channel:		Command, TAC 5					
7. Prepared By (Safety Officer) Glen S. Chappell		8. Date 11-28-2016		9. Reviewed By (Operations) 10. Adam Heyder		11. Date 11-28-2016		

Medical Incident Report					
FOR ALL MEDICAL EMERGENCIES: IDENTIFY ON SCENE INCIDENT COMMANDER BY NAME AND POSITION AND ANNOUNCE "MEDICAL EMERGENCY" TO INITIATE RESPONSE FROM IMT COMMUNICATIONS/DISPATCH.					
Use items one through nine to communicate situation to communications/dispatch.					
1. CONTACT COMMUNICATIONS/DISPATCH <i>Ex: "Communications, Div. Alpha. Stand-by for Priority Medical Incident Report." (If life threatening request designated frequency be cleared for emergency traffic.)</i>					
2. INCIDENT STATUS: <i>Provide incident summary and command structure.</i>					
Nature of Injury/Illness			<i>Describe the injury (Ex: Broken leg with bleeding)</i>		
Incident Name			<i>Geographic Name + "Medical" (Ex: Trout Meadow Medical)</i>		
Incident Commander			<i>Name of IC</i>		
Patient Care			<i>Name of Care Provider (Ex: EMT Smith)</i>		
3. INITIAL PATIENT ASSESSMENT: <i>Complete this section for each patient. This is only a brief, initial assessment. Provide additional patient info after completing this 9 Line Report.</i>					
Number of Patients:	Male / Female	Age:	Weight:		
Conscious? <input type="checkbox"/> YES <input type="checkbox"/> NO = MEDEVAC!					
Breathing? <input type="checkbox"/> YES <input type="checkbox"/> NO = MEDEVAC!					
Mechanism of Injury: <i>What caused the injury?</i>					
Lat/Long (Datum WGS84) <i>Ex: N 40° 42.45' x W 123° 03.24'</i>					
4. SEVERITY OF EMERGENCY, TRANSPORT PRIORITY					
SEVERITY			TRANSPORT PRIORITY		
<input type="checkbox"/> URGENT-RED Life threatening injury or illness. <i>Ex: Unconscious, difficulty breathing, bleeding severely, 2° – 3° burns more than 4 palm sizes, heat stroke, disoriented.</i>			Ambulance or MEDEVAC helicopter. Evacuation need is IMMEDIATE.		
<input type="checkbox"/> PRIORITY-YELLOW Serious Injury or illness. <i>Ex: Significant trauma, not able to walk, 2° – 3° burns not more than 1-2 palm sizes.</i>			Ambulance or consider air transport if at remote location. Evacuation may be DELAYED.		
<input type="checkbox"/> ROUTINE-GREEN Not a life threatening injury or illness. <i>Ex: Sprains, strains, minor heat-related illness.</i>			Non-Emergency. Evacuation considered Routine of Convenience.		
5. TRANSPORT PLAN:					
Air Transport: (Agency Aircraft Preferred)					
<input type="checkbox"/> Helispot		<input type="checkbox"/> Short-haul/Hoist		<input type="checkbox"/> Life Flight	<input type="checkbox"/> Other
Ground Transport:					
<input type="checkbox"/> Self-Extract		<input type="checkbox"/> Carry-Out		<input type="checkbox"/> Ambulance	<input type="checkbox"/> Other
6. ADDITIONAL RESOURCE/EQUIPMENT NEEDS:					
<input type="checkbox"/> Paramedic/EMT(s)		<input type="checkbox"/> Crew(s)		<input type="checkbox"/> SKED/Backboard/C-Collar	
<input type="checkbox"/> Burn Sheet(s)		<input type="checkbox"/> Oxygen		<input type="checkbox"/> Trauma Bag	
<input type="checkbox"/> Medication(s)		<input type="checkbox"/> IV/Fluid(s)		<input type="checkbox"/> Cardiac Monitor/AED	
<input type="checkbox"/> Other (i.e. splints, rope rescue, wheeled litter)					
7. COMMUNICATIONS:					
Function	Channel Name/Number	Receive (Rx)	Tone/NAC *	Transmit (Tx)	Tone/NAC *
<i>Ex: Command</i>	<i>Forest Rpt, Ch. 2</i>	<i>168.3250</i>	<i>110.9</i>	<i>171.4325</i>	<i>110.9</i>
COMMAND					
AIR-TO-GRND					
TACTICAL					
*(NAC for digital radio system)					
8. EVACUATION LOCATION:					
Lat/Long (Datum WGS84) <i>EX: N 40 42.45' x W 123 03.24'</i>					
Patient's ETA to Evacuation Location:					
Helispot/Extraction Size and Hazards:					
9. CONTINGENCY:					
Considerations: <i>If primary options fail, what actions can be implemented in conjunction with primary evacuation method? Be thinking ahead...</i>				REMEMBER: Confirm ETA's of resources ordered Act according to your level of training Be Alert. Keep Calm. Think Clearly. Act Decisively.	

INCIDENT RADIO COMMUNICATIONS PLAN (ICS 205)

1. Incident Name:	2. Date/Time Prepared:	3. Operational Period: DAY	
PINNACLE MOUNTAIN	Date: 11/28/2016 Time: 0759	Date/Time From: 11/29/2016 0700 TUE	Date/Time To: 11/29/2016 1900 TUE

















4. Basic Radio Channel Use:										
Zone Group	Ch #	Function	Channel Name/Trunked Radio System Talkgroup	Assignment	RX Freq	RX Tone/NAC	TX Freq	TX Tone/NAC	Mode (A,D, or M)	Remarks
COMMAN D		COMMAND	INCIDENT	COMMAND	159.3075 N	023 DPL	151.1825 N	023 DPL	A	
SC TAC 5		TACTICAL DIV B	SC TAC 5	DIV B	151.2800 N	203.5 HZ	151.2800 N	203.5 HZ	A	SCFC TAC 5
SC TAC 3		TACTICAL DIV E	SC TAC 3	DIV E	151.3550 N	203.5 HZ	151.3550 N	203.5 HZ	A	SCFC TAC 3
VTAC 37		STRUCTURE	VTAC 37	STRUCTURE	154.4525 N	136.5 HZ	158.5375	136.5 HZ	A	
VTAC 36		STRUCTURE	VTAC 36	STRUCTURE	151.1375 N	136.5 HZ	159.4725 N	136.5 HZ	A	
GLASSY MTN		REPEATER	GLASSY MTN	COMMAND	159.4050 N	365 DPL	151.23500	365 DPL	A	
SC TAC 6		AIR TO GROUND	SC TAC 6	AIR OPS	151.48250 N	203.5 HZ	151.48250 N	203.5 HZ	A	SCFC TAC 6
FF MOB		LOGISTICS	SC MUTUAL AID 4	FF MOB	PAL 800		PAL 800	NA	A	FIGHTER MOBILIZATION
SC TAC 2		TACTICAL DIV	SC TAC 2	DIV A/C/D/Z	151.22750 N	203.5 HZ	151.22750 N	203.5 HZ	A	SCFC TAC 2
SC TAC 4		UNASSIGNED	SC TAC 4	UNASSIGNED	151.400	203.5 HZ	151.400	203.5 HZ	A	SCFC TAC 4

5. Special Instructions:

6. Prepared By (Communications Unit Leader)	Name: TYLER MONROE	Signature:
ICS 205	IAP Page	Date/Time: 11/28/2016 0759

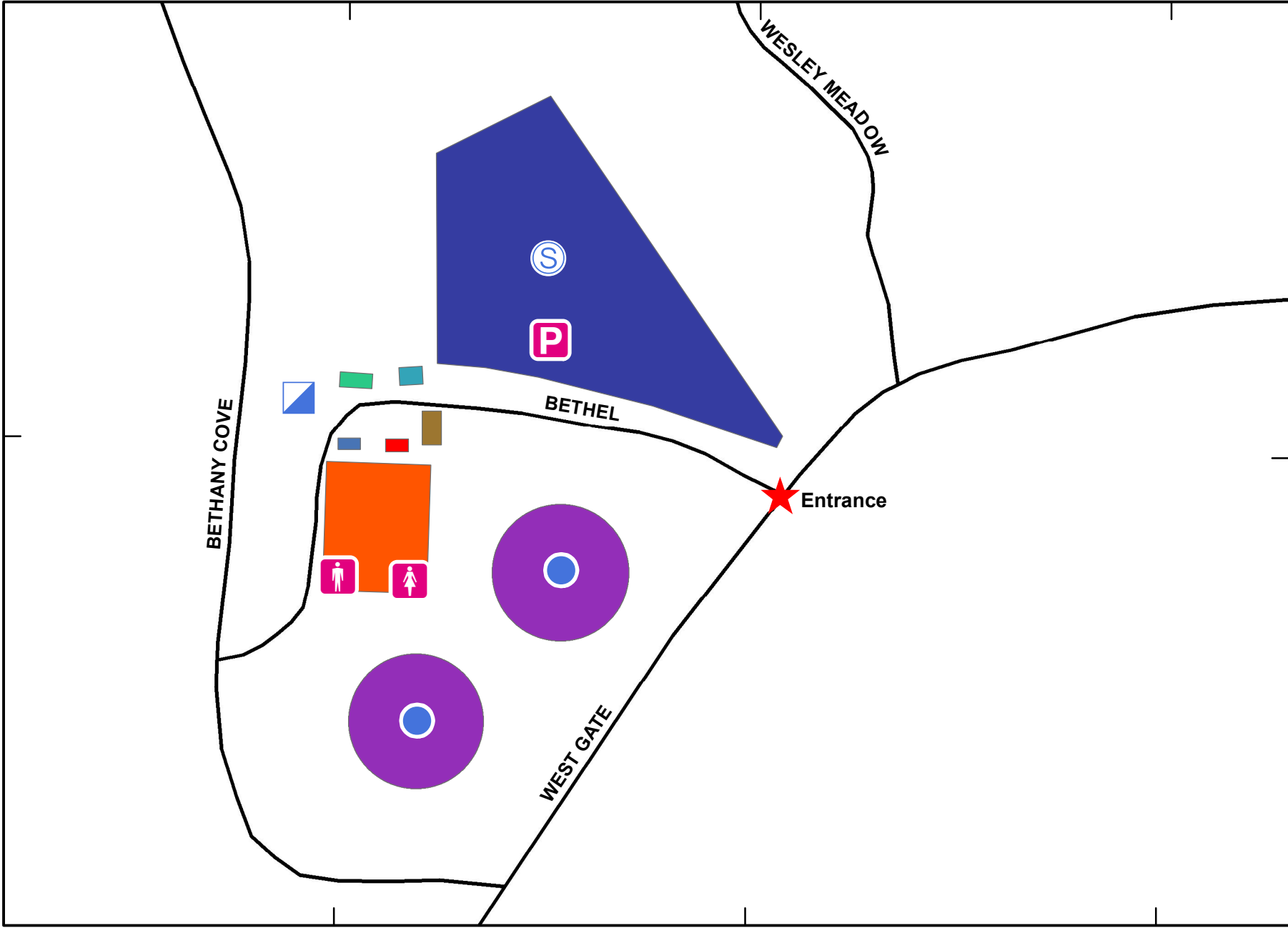
Camp Locations Map
Pinnacle Mtn Fire
US-SC-SCS-11102016
11/14/2016

Legend

-  Plans/Finance/PIO
-  Incident Entrance
-  Helispot
-  Men's Restroom
-  Parking
-  Staging
-  Women's Restroom
-  Helispot
-  OPS/LOGS
-  Parking/Staging
-  Pickens Co. IMT
-  Red Cross
-  Shelter
-  Structure Protection
-  Yurt
-  Roads



Allen Rabon
 GIS-South Carolina Forestry Commission
 11/14/2016



Last Work Day Report

Incident: PINNACLE MOUNTAIN US-SC-SCS-

11/29/2016 - 12/01/2016

11/29/2016

CREWS

HC2	C-1	FRANCO-LEO
HC2	C-2	FRANCO BALDEMAR

EQUIPMENT

ENG6	E-5120	ENG6 SCFC ENG1-ICEMAN/BOYCE
TPL5	E-5121	SCFC DOZER14-WALLEY

OVERHEAD

FFT1	O-5427	LINTZENICH, JAQCQUELINE
FFT2	O-5423	FOWLER, GREG
FFT2	O-5424	MCALHANY, ANTHONY
FFT2	O-5425	CLARK III, CLARENCE (RON)
FFT2	O-5426	POLIN, EDDIE
FFT2	O-5428	HUTTO, HENRY

11/30/2016

EQUIPMENT

ENG6	E-5071	US F&W ENG-261
TPL5	E-5122	SCFC DOZER15-JORDAN
TPL5	E-5123	SCFC DOZER23-DAVIS
TPL5	E-5223	SCFC DOZER16-CRIDER
TPL5	E-5224	SCFC DOZER17-MIXON
TPL5	E-5225	SCFC DOZER18-COOPER
TPL5	E-5226	SCFC DOZER19-TRUESDALE
TPL5	E-5227	SCFC DOZER20-PORTER
TPL5	E-5228	SCFC DOZER21-ZELENAK
TPL5	E-5229	SCFC DOZER22-HAMPTON

11/30/2016

OVERHEAD

GISS	O-13.9	JABLONSKI, JARED
------	--------	------------------

12/01/2016

OVERHEAD

AOBD	O-35	CLARK, DON
------	------	------------

ICS 205A

IC/UC	Ostler, Brett	435-681-0035
IC Trainee	Matheson, Clay	435-421-2033
IC/UC	Staton, Mike	864-380-3579
Liason Officer Pickens County	Womak, Pierce	864-442-3112
Liason Officer Greenville County	Reid, Ryan	864-704-7037
SAFETY OFFICER	Chappell, Glen	435-979-8341
PUBLIC INFORMATION OFFICER	Yardley, Kayli	435-864-8676
Deputy PIOF	Wood, Doug	803-968-1576
PLANNING SECTION CHIEF	Dalton, Noni	435-201-1211
Planning Chief Trainee	Monroe, Tyler	435-979-4409
IMET	Lebo, Terry	910-547-6403
GIS Specialist	Jablonski, Jared	208-871-1828
SCKN	Carroll, Drake	843-601-9121
LOGISTICS SECTION CHIEF	Lannce, Sudweeks	435-864-8885
Dept Logistics Chief	Owen, David	864-637-8519
FACILITIES UNIT	Jones, Jamie	864 933-4165
GROUND SUPPORT	Blessing, Paul	864 395 8082
SUPPLY UNIT	St. Louis, Sam	803 667 0679
FINANCE SECTION CHIEF	Brower, Jeff	435-630-4243
Deputy Finance Chief	Nordeen, Cathy	803-360-2644
OPS SECTION CHIEF-Planning	Heyder, Adam	435-590-4715
OPS SECTION CHIEF-Field	Madsen, Bart	435-979-8340
Deputy OPS Chief	Cassell, Ray	864-637-9490
DIVISION A/Z C/D	Burge, Mark	479-518-1885
DIVISION B	Christensen, Matt	435-979-1918
DIVISION E	Riding, Trevor	435-406-1107
AIR OPERATIONS DIRECTOR	Clark, Don	928-245-2539
Air Support Supervisor	Rodgers, Rob	775-721-3061
Air Attack Supervisor	Sheppard, George	239-398-9772
Air Attack Supervisor	Robinson, Dave	928-606-2694
Helicopter Coordinator	Phillips, Dave	209-770-0517
STRUCTURE PROTECTION	Simmons, Sam (Pickens Co)	864-915-0995
	Gordon, Jason (Greenville Co)	864-607-6795
EMD GROUP	Kent, Karen (Pickens)	864-420-9717
	Reid, Ryan (Greenville)	864-704-7037
SECURITY GROUP	Rackley, Andy	864-483-2313
SC State Firefighter Mobilization	King, Charlie	864 784 5268

