

# PINNACLE MTN FIRE

Wednesday, November 30, 2016

Day Operational Period 0700 – 1900



Thank You



Volunteers

For the latest information on fires across the country including the Pinnacle Mountain Fire visit

<http://inciweb.nwcg.gov>

CENTRAL UTAH  
**FIRE**  
INTERAGENCY

Ostler's Type 3 Incident Management Team



## INCIDENT OBJECTIVES (ICS 202)

<b>1. Incident Name:</b>	<b>2. Operational Period: DAY</b>	
PINNACLE MOUNTAIN	Date/Time From: 11/30/2016 0700      WED	Date/Time To: 11/30/2016 1900      WED
<b>3. Objective(s):</b>		
<ul style="list-style-type: none"> <li>Provide for fire fighter safety through a risk informed approach balancing exposure with risk. (Stop,Think, Talk, then Act!)</li> <li>Throughout the incident, work to enhance relationships with the public and local stakeholders. Provide regular and timely information about the incident.</li> <li>Continue to maintain, establish, and reinforce perimeter firebreaks with dozers and hand crews.</li> </ul>		
<b>4. Operational Period Command Emphasis:</b>		
Contain fire within the boundaries of the foothills trail on the North Carolina/South Carolina state line, to the Brushy Knob road on the East, the Greenville County road an the south, keeping fire east of the Sassafras trail head.		
<b>General Situational Awareness:</b>		
Be aware of inclement weather conditions and take appropriate action based on situational awareness.		
Maintain awareness of snags, footing, and driving vehicles, UTVs and ATVs.		
<b>5. Site Safety Plan Required?</b> Yes <input type="checkbox"/> No <input checked="" type="checkbox"/>		
<b>Approved Site Safety Plan(s) Located at:</b>		
<b>6. Incident Action Plan</b> (the items checked below are included in this Incident Action Plan):		
<input checked="" type="checkbox"/> ICS 202 <input checked="" type="checkbox"/> ICS 203 <input checked="" type="checkbox"/> ICS 204 <input checked="" type="checkbox"/> ICS 205 <input checked="" type="checkbox"/> ICS 205A <input checked="" type="checkbox"/> ICS 206	<input type="checkbox"/> ICS 207 <input type="checkbox"/> ICS 208 <input type="checkbox"/> ICS 220 <input checked="" type="checkbox"/> Map/Chart <input checked="" type="checkbox"/> Weather Forecast/Tides/Currents	Other Attachments: <input checked="" type="checkbox"/> DEMOB LIST _____ <input checked="" type="checkbox"/> SAFETY MESSAGE _____ <input checked="" type="checkbox"/> ICS214 _____ <input type="checkbox"/> _____
<b>7. Prepared by:</b> NONI DALTON      Position/Title:      PSC	Signature:	
<b>8. Approved by Incident Commander:</b>	Name:	Signature:
ICS 202	IAP Page	Date/Time:

## ORGANIZATION ASSIGNMENT LIST (ICS 203)

<b>1. Incident Name:</b>		<b>2. Operational Period:</b> DAY	
PINNACLE MOUNTAIN		Date/Time From: 11/30/2016 0700 WED	Date/Time To: 11/30/2016 1900 WED
<b>3. Incident Commander(s) and Command Staff:</b>		<b>7. Operations Section:</b>	
IC/UC	OSTLER, BRETT STATON, MIKE	FIELD OPERATIONS	MADSEN, BART
IC/UC	MATHESON, CLAY (T)	DEPUTY FIELD OPERATIONS	CASSELL, RAY
LIAISON OFFICER	WOMACK, PIERCE (PICKENS COUNTY)	PLANNING OPERATIONS	HEYDER, ADAM
LIAISON OFFICER	REID, RYAN (GREENVILLE COUNTY)		
SAFETY OFFICER	CHAPPELL, GLEN	DIVISION/GROUP	A/C/D/Z
INFORMATION OFFICER	YARDLEY, KAYLI	DIVISION/GROUP	BRAVO CHRISTENSEN, MATT
INFORMATION OFFICER	WOOD, DOUG	DIVISION/GROUP	ECHO RIDING, TREVOR
INFORMATION OFFICER	COMBS, STEVE	DIVISION/GROUP	PICKENS COUNTY TBD
		DIVISION/GROUP	GREENVILLE COUNTY TBD
		DIVISION/GROUP	SECURITY BOLDEN, BRIAN (AM) SULLIVAN, CHRIS (PM)
<b>4. Agency/Organization Representative(s):</b>		<b>7b. Air Operations Branch:</b>	
<b>Agency/Organization</b>	<b>Name</b>	AIR OPS BRANCH DIRECTOR	CLARK, DON
FIRE DEPARTMENT MUTAL AID	KING, CHARLIE	AIR SUPPORT SUPERVISOR	RODGERS, ROB
PICKENS CO. EMD	WOMACK, H. PIERCE	AIR ATTACK SUPERVISOR	
GREENVILLE CO. EMD	REID, RYAN	AIR ATTACK SUPERVISOR	ROBINSON, DAVE
NATIONAL GUARD	MELOGY, CPT DAN	HELICOPTER COORDINATOR	
SC FORESTRY COMMISSION	KODAMA, GENE PATTON, TOM; JONES, DARRYL		
SC STATE PARKS	KNOWLAND, POLL		
GREENVILLE WATERSHED	POOLE, HENRY		
<b>5. Planning Section:</b>		<b>8. Finance/Administration Section:</b>	
CHIEF	DALTON, NONI	CHIEF	BROWER, JEFF
CHIEF	TYLER MONROE (T)	DEPUTY	
SITUATION UNIT		TIME UNIT	REID, SARAH
DEMOBILIZATION UNIT		PROCUREMENT UNIT	
GIS SPECIALIST	JABLONSKI, JARED	COMPENSATION UNIT	
SCKN	CARROLL, DRAKE	COST UNIT	
INCIDENT METEOROLOGIST	LEBO JR, TERRENCE		
<b>6. Logistics Section:</b>			
CHIEF	SUDWEEKS, LANNCE		
DEPUTY	OWEN, DAVID		
SUPPLY UNIT			
FACILITIES UNIT/FOOD UNIT	JONES, JAIME		
COMMUNICATIONS UNIT			
GROUND SUPPORT UNIT			
ORDERING MANAGER			
<b>9. Prepared By:</b>	<b>Name:</b> NONI DALTON	<b>Position/Title:</b> PSC	<b>Signature:</b>
ICS 203	IAP Page	<b>Date/Time:</b> 11/29/2016 0908	

## Division/Group Assignment List (ICS 204 WF)

<b>1. Incident Name:</b>			<b>3.</b>			
PINNACLE MOUNTAIN			<b>Branch:</b>		<b>Division/Group:</b>  <b>A/C/D/Z</b>	
<b>2. Operational Period: DAY</b>						
Date/Time From: 11/30/2016 0700      WED		Date/Time To: 11/30/2016 1900      WED				
<b>4. Operations Personnel</b>						
<b>FIELD OPERATIONS</b>		MADSEN, BART CASSELL, RAY		<b>PLANNING OPERATIONS</b>		HEYDER, ADAM
<b>DIVISION/GROUP SUPERVISOR</b>				<b>AIR ATTACK SUPERVISOR</b>		
<b>5. Resources Assigned this Period</b>						
Strike Team / Task Force / Resource Designator		LWD	Leader	Number Persons	Drop Off PT./Time	Pick Up PT./Time
<b>6. Control Operations/Work Assignments:</b>						
Patrol Status: Patrol line as needed - OPS personnel and other DIV personnel						
<b>7. Special Instructions:</b>						
<ul style="list-style-type: none"> <li>Conduct a radio check when you arrive in your division.</li> <li>Always know your Safety Zone location.</li> </ul>						
<b>8. Division/Group Communication Summary</b>						
Function	Channel	RX Frequency N/W	RX Tone/NAC	TX Frequency N/W	TX Tone/NAC	Mode
COMMAND	INCIDENT	159.30750 N	023 DPL	151.18250 N	023 DPL	A
TACTICAL DIV A/C/D/Z	SC TAC 2	151.22750 N	203.5 HZ	151.22750 N	203.5 HZ	A
AIR TO GROUND	SC TAC 6	151.48250 N	203.5 HZ	151.48250 N	203.5 HZ	A
<b>9. Prepared By (Resource Unit Leader)</b>			<b>Approved By (Planning Section Chief)</b>		<b>Date</b>	<b>Time</b>
DRAKE CARROLL			NONI DALTON		11/29/2016	0908

## Division/Group Assignment List (ICS 204 WF)

<b>1. Incident Name:</b>			<b>3.</b>				
PINNACLE MOUNTAIN			<b>Branch:</b>		<b>Division/Group:</b>  <b>BRAVO</b>		
<b>2. Operational Period: DAY</b>							
Date/Time From: 11/30/2016 0700      WED		Date/Time To: 11/30/2016 1900      WED					
<b>4. Operations Personnel</b>							
<b>FIELD OPERATIONS</b>		MADSEN, BART CASSELL, RAY		<b>PLANNING OPERATIONS</b>		HEYDER, ADAM	
<b>DIVISION/GROUP SUPERVISOR</b>		CHRISTENSEN, MATTHEW		<b>AIR ATTACK SUPERVISOR</b>			
<b>5. Resources Assigned this Period</b>							
Strike Team / Task Force / Resource Designator		LWD	Leader		Number Persons	Drop Off PT./Time	Pick Up PT./Time
HC2IA FIRESTORM 15A (C-7)		12/06	FIELDS, DUANE		20	ICP/0700	ICP/1900
HC2IA SRV#12 (C-8)		12/10	MENDOZA, ARMANDO		20	ICP/0700	ICP/1900
SOFR		12/07	BERGSTRAND, DON		1	ICP/0700	ICP/1900
EMTF-FIRELINE EMT		11/30	NORTHRUP, TYLA		1	ICP/0700	ICP/1900
<b>6. Control Operations/Work Assignments:</b>							
<p>Consider burning out unburned islands which may compromise containment lines.  Mop-up and patrol previously burned out containment lines to the degree necessary to reduce the likely hood of escape.  Take appropriate action to contain any detected spot-over or hot-spot near the containment line.  Utilize blowers to keep containment lines clear from ongoing leaf fall.  Fall snags as necessary.</p>							
<b>7. Special Instructions:</b>							
<ul style="list-style-type: none"> <li>Conduct a radio check when you arrive in your division.</li> <li>Always know your Safety Zone location.</li> <li>Minimize traffic on Greenville Watershed roads.</li> </ul>							
<b>8. Division/Group Communication Summary</b>							
Function	Channel	RX Frequency N/W	RX Tone/NAC	TX Frequency N/W	TX Tone/NAC	Mode	
COMMAND	INCIDENT	159.30750 N	023 DPL	151.18250 N	023 DPL	A	
TACTICAL DIV B	SC TAC 5	151.28000 N	203.5 HZ	151.28000 N	203.5 HZ	A	
AIR TO GROUND	SC TAC 6	151.48250 N	203.5 HZ	151.48250 N	203.5 HZ	A	
<b>9. Prepared By (Resource Unit Leader)</b>			<b>Approved By (Planning Section Chief)</b>		<b>Date</b>	<b>Time</b>	
DRAKE CARROLL			NONI DALTON		11/29/2016	0908	

## Division/Group Assignment List (ICS 204 WF)

<b>1. Incident Name:</b>			<b>3.</b>				
PINNACLE MOUNTAIN			<b>Branch:</b>		<b>Division/Group:</b>  <b>ECHO</b>		
<b>2. Operational Period: DAY</b>							
Date/Time From: 11/30/2016 0700      WED		Date/Time To: 11/30/2016 1900      WED					
<b>4. Operations Personnel</b>							
<b>FIELD OPERATIONS</b>		MADSEN, BART CASSELL, RAY		<b>PLANNING OPERATIONS</b>		HEYDER, ADAM	
<b>DIVISION/GROUP SUPERVISOR</b>		RIDING, TREVOR		<b>AIR ATTACK SUPERVISOR</b>			
<b>5. Resources Assigned this Period</b>							
Strike Team / Task Force / Resource Designator		LWD	Leader		Number Persons	Drop Off PT./Time	Pick Up PT./Time
HC2IA SRV#3 (C-9)		12/10	LOPEZ , JOSE		20	ICP/0700	ICP/1900
US F&W ENG-261		11/30	ODEGARD, DERRICK		5	ICP/0700	ICP/1900
SOFR		11/09	FARINETTII, CHRIS		1	ICP/0700	ICP/1900
<b>6. Control Operations/Work Assignments:</b>							
<p>Mop-up and patrol previously burned out containment lines to the degree necessary to reduce the likely hood of escape.                      Take appropriate action to contain any detected spot-over or hot-spot near the containment line.                      Utilize blowers to keep containment lines clear from ongoing leaf fall.                      Fall snags as necessary.</p>							
<b>7. Special Instructions:</b>							
<ul style="list-style-type: none"> <li>Conduct a radio check when you arrive in your division.</li> <li>Always know your Safety Zone location.</li> <li>Minimize traffic on Greenville Watershed roads.</li> </ul>							
<b>8. Division/Group Communication Summary</b>							
Function	Channel	RX Frequency N/W	RX Tone/NAC	TX Frequency N/W	TX Tone/NAC	Mode	
COMMAND	INCIDENT	159.30750 N	023 DPL	151.18250 N	023 DPL	A	
TACTICAL DIV E	SC TAC 3	151.35500 N	203.5 HZ	151.35500 N	203.5 HZ	A	
AIR TO GROUND	SC TAC 6	151.48250 N	203.5 HZ	151.48250 N	203.5 HZ	A	
<b>9. Prepared By (Resource Unit Leader)</b>			<b>Approved By (Planning Section Chief)</b>		<b>Date</b>	<b>Time</b>	
DRAKE CARROLL			NONI DALTON		11/29/2016	0908	

## Division/Group Assignment List (ICS 204 WF)

<b>1. Incident Name:</b>			<b>3.</b>				
PINNACLE MOUNTAIN			<b>Branch:</b>		<b>Division/Group:</b>  <b>GREENVILLE COUNTY</b>		
<b>2. Operational Period: DAY</b>							
Date/Time From: 11/30/2016 0700      WED		Date/Time To: 11/30/2016 1900      WED					
<b>4. Operations Personnel</b>							
<b>FIELD OPERATIONS</b>		MADSEN, BART CASSELL, RAY		<b>PLANNING OPERATIONS</b>		HEYDER, ADAM	
<b>DIVISION/GROUP SUPERVISOR</b>				<b>AIR ATTACK SUPERVISOR</b>			
<b>5. Resources Assigned this Period</b>							
Strike Team / Task Force / Resource Designator		LWD	Leader		Number Persons	Drop Off PT./Time	Pick Up PT./Time
MOBILE COMMAND TRAILER (EMD)			TBD		2	GREENVILLE CO. MCP/0700	GREENVILLE CO. MCP/1900
MOBILE COMMAND TRAILER (STRUCTURE)			WRIGHT, DANIEL		1	GREENVILLE CO. MCP/0700	GREENVILLE CO. MCP/1900
<b>6. Control Operations/Work Assignments:</b>							
<b>Mobile Command Trailer (EMD):</b> Provide overall incident support.							
<b>Mobile Command Trailer (Structure):</b> Monitor fire behavior and provide Structure Protection as needed. Coordinate with Division's Bravo and Echo for providing equipment/personnel transport as well as water support.							
<b>7. Special Instructions:</b>  Coordinate actions with Division Bravo and/or Echo.							
<b>Contact Numbers:</b>							
<ul style="list-style-type: none"> <li>• Mobile Command Vehicle: 864-361-4019</li> <li>• Reid, Ryan: 864-704-7037</li> <li>• James, John: 864-467-7320</li> <li>• Wright, Daniel: 864-303-6600</li> <li>• Taylor, Ken: 864-505-6787</li> <li>• Gordon, Jason: 864-607-6795</li> <li>• Dickerd, Chip: 864-442-3025</li> <li>• Van Pelt, Bobbie: 864-505-5-5661</li> <li>• Henton, Kyler: 864-607-2306</li> </ul>							
<b>8. Division/Group Communication Summary</b>							
Function	Channel	RX Frequency N/W	RX Tone/NAC	TX Frequency N/W	TX Tone/NAC	Mode	
COMMAND	GC ERT	PALMETTO 800					
COMMAND	INCIDENT	159.30750 N	023 DPL	151.18250 N	023 DPL	A	
AIR TO GROUND	SC TAC 6	151.48250 N	203.5 HZ	151.48250 N	203.5 HZ	A	
<b>9. Prepared By (Resource Unit Leader)</b>			<b>Approved By (Planning Section Chief)</b>		<b>Date</b>	<b>Time</b>	
DRAKE CARROLL			NONI DALTON		11/29/2016	0908	

## Division/Group Assignment List (ICS 204 WF)

<b>1. Incident Name:</b>			<b>3.</b>			
PINNACLE MOUNTAIN			<b>Branch:</b>		<b>Division/Group:</b>  <b>PICKENS COUNTY</b>	
<b>2. Operational Period:</b> <b>DAY</b>						
Date/Time From: 11/30/2016 0700                      WED		Date/Time To: 11/30/2016 1900                      WED				
<b>4. Operations Personnel</b>						
<b>FIELD OPERATIONS</b>		MADSEN, BART CASSELL, RAY		<b>PLANNING OPERATIONS</b>		HEYDER, ADAM
<b>DIVISION/GROUP SUPERVISOR</b>				<b>AIR ATTACK SUPERVISOR</b>		
<b>5. Resources Assigned this Period</b>						
Strike Team / Task Force / Resource Designator		LWD	Leader	Number Persons	Drop Off PT./Time	Pick Up PT./Time
PC MAINTENANCE/LOGISTICS			BLACK, PHIL	4	ICP/0700	ICP/1900
EMS			CHILDRESS, DAVID	2	ICP/0700	ICP/1900
EMERGENCY MANAGEMENT			KWIATOK, DENISE	3	ICP/0700	ICP/1900
RED CROSS			TBD	4	ICP/0700	ICP/1900
WESLEYAN CAMP CREW			HAYES, GREG	5	ICP/0700	ICP/1900
TASK FORCE 1 (3 UTV, 1 ATV,)			TBD	7	ICP/0700	ICP/1900
<b>6. Control Operations/Work Assignments:</b>						
<p><b><u>Pickens County Maintenance/Logistics</u></b> Provide ground support.</p> <p><b><u>EMS</u></b> Provide assistance for medical emergencies.</p> <p><b><u>Emergency Management</u></b> Process Pickens County finances and provide coordination with Pickens Co. incident personnel.</p> <p><b><u>Red Cross</u></b> Provide food, water, and shelter.</p> <p><b><u>Task Force 1</u></b> Contact Divisions to provide ATV/UTV transport to and from line as needed. Patrol and Monitor line as needed. Utilize blowers to keep containment lines clear from ongoing leaf fall.</p>						
<b>7. Special Instructions:</b>						
<b>Contact Numbers:</b>						
<ul style="list-style-type: none"> <li>• Fincannon, Kevin: 864-907-9665</li> <li>• Kent, Karen: 864-420-9717</li> <li>• McKinney, George: 864-377-4809</li> <li>• Simmons, Sam: 864-915-0995</li> </ul>						
<b>8. Division/Group Communication Summary</b>						
Function	Channel	RX Frequency N/W	RX Tone/NAC	TX Frequency N/W	TX Tone/NAC	Mode
COMMAND	INCIDENT	159.30750 N	023 DPL	151.18250 N	023 DPL	A
LOGISTICS	SC TAC 5	151.28000 N	203.25 HZ	151.28000 N	203.25 HZ	A
AIR TO GROUND	SC TAC 6	151.48250 N	203.5 HZ	151.48250 N	203.5 HZ	A
<b>9. Prepared By (Resource Unit Leader)</b>			<b>Approved By (Planning Section Chief)</b>		<b>Date</b>	<b>Time</b>
DRAKE CARROLL			NONI DALTON		11/29/2016	0908



## Division/Group Assignment List (ICS 204 WF)

<b>1. Incident Name:</b>			<b>3.</b>			
PINNACLE MOUNTAIN			<b>Branch:</b>		<b>Division/Group:</b>  <b>SECURITY</b>	
<b>2. Operational Period: DAY</b>						
Date/Time From: 11/30/2016 0700      WED		Date/Time To: 11/30/2016 1900      WED				
<b>4. Operations Personnel</b>						
<b>OPERATIONS CHIEF</b>				<b>BRANCH DIRECTOR</b>		
<b>DIVISION/GROUP SUPERVISOR</b>		BOLDEN, BRIAN (DAY) SULLIVAN, CHRIS (NIGHT)		<b>AIR ATTACK SUPERVISOR</b>		
<b>5. Resources Assigned this Period</b>						
Strike Team / Task Force / Resource Designator		LWD	Leader	Number Persons	Drop Off PT./Time	Pick Up PT./Time
LE TEAM 1: ICP (DAY)			BOLDEN, BRIAN	2	ICP/0700	ICP/1900
LE TEAM 2: HWY 11/ROCKY BOTTOM (DAY)			BOLDEN, BRIAN	1	ICP/0700	ICP/1900
LE TEAM 1: ICP (NIGHT)			SULLIVAN, CHRIS	2	ICP/1900	ICP/0700
LE TEAM 2: HWY 11/ROCKY BOTTOM (NIGHT)			SULLIVAN, CHRIS	1	ICP/1900	ICP/0700
<b>6. Control Operations/Work Assignments:</b>						
<p>Provide site security. Assist with road closures and evacuations if needed. Monitor Highway 11 for traffic control.</p>						
<b>7. Special Instructions:</b>						
<p>Protect vacated properties. Assist with Structure Group in the event of spot overs and heavy smoke.</p>						
<b>Contact Numbers:</b>						
<ul style="list-style-type: none"> <li>• <b>Bolden, Brian: 864-449-0819</b></li> <li>• <b>Sullivan, Chris: 864-313-5911</b></li> </ul>						
<b>8. Division/Group Communication Summary</b>						
Function	Channel	RX Frequency N/W	RX Tone/NAC	TX Frequency N/W	TX Tone/NAC	Mode
COMMAND						
TACTICAL						
LOGISTICS						
AIR TO GROUND						
<b>9. Prepared By (Resource Unit Leader)</b>			<b>Approved By (Planning Section Chief)</b>		<b>Date</b>	<b>Time</b>
DRAKE CARROLL			NONI DALTON		11/29/2016	0908



## INCIDENT Weather Forecast



**FORECAST NO:** 16  
**PREDICTION FOR:** Wednesday  
**SHIFT DATE:** November 30  
**TIME AND DATE**  
**FORECAST ISSUED:** 1630 November 29, 2016

**NAME OF FIRE:** Pinnacle Mountain  
**UNIT:** South Carolina Forestry Commission  
**SIGNED:** Terry Lebo  
**Incident Meteorologist**

**WEATHER DISCUSSION:** A cold front will move across the area this afternoon, accompanied by a line of showers and possibly isolated thunderstorms. High pressure will build in from the west following the front late Wednesday night and Thursday. The surface high will settle over the Tennessee Valley Friday and Saturday bringing cold and dry conditions to the region. Low pressure will develop over the western Gulf of Mexico Sunday and track east on Monday, potentially bringing more rain to the southeast.

### **WEATHER FORECAST For 2150 ft**

**WEATHER:** Cloudy with scattered showers in the morning. Showers and possibly an isolated thunderstorm in the afternoon. Rainfall 0.50"-1.00".

**TEMPERATURES:** Today's High 61-66      Tonight's Low 42-47  
**HUMIDITY:** Today's Min 75-80%      Tonight's Max 95-100%

**20 FT WINDS:** Southwest winds 10-15 mph with gusts 20-30 mph, becoming west late.

**HAINES INDEX:** 3  
**LAL** 2  
**CWR** 100%

**STABILITY/INVERSION:** Weak inversion breaking around 0900.

**MIXING HEIGHT:** Around 1500 feet.

**TRANSPORT WINDS:** Southwest 30 mph.

**OUTLOOK FOR THURSDAY:** Sunny. Max temp 52-57. Min RH 40-45%. West-northwest winds 4-7 mph with gusts to 10 mph. Haines: 4. LAL 1.

**OUTLOOK FOR THURSDAY NIGHT:** Mostly clear. Min temp 29-34. Max RH 65-70%. Northwest winds 2-5 mph.

**OUTLOOK FOR FRIDAY:** Mostly sunny with afternoon clouds. Max temp 50-55. Min RH 35-40%. Light and variable winds becoming south 3-7 mph in the afternoon. Haines: 4. LAL 1.

**OUTLOOK FOR FRIDAY NIGHT:** Partly to mostly cloudy. Min temp 32-37. Max RH 50-55%. Light and variable winds.

### **EXTENDED FORECAST:**

**SATURDAY:** Partly sunny. Max temp 51-56. Min temp 37-42. Min RH 35-40%. Light and variable winds becoming south 2-5 mph in the afternoon.

**SUNDAY:** Cloudy with a 30% chance of showers. Max temp 49-54. Min temp 40-45. Min RH 50-55%. East winds 3 to 6 mph.

**MONDAY:** Cloudy with a 50% chance of showers. Max temp 51-56. Min temp 43-47. Min RH 75-80%. Northeast winds 4 to 7 mph with gusts to 13 mph.

PRAWS Summary	Victoria Valley (13)	Ceasars Head (14)	Gravelly WMA (15)
---------------	----------------------	-------------------	-------------------



# Pinnacle Mountain Fire General Weather Outlook

For Planning Purposes Only, see the IAP for the Official Forecast

Forecast made 29 November, 2016 - Incident Meteorologist (IMET) Terry Lebo

	Wed	Thu	Fri	Sat	Sun	Mon
Date	11/30	12/1	12/2	12/3	12/4	12/5
Watch/Warning	None	None	None	None	None	None
Clouds at 1400 (%)	100	0	20	40	60	80
MinT/MaxT (F)	/66	42/57	29/55	32/56	37/54	40/56
MaxRH/MinRH (%)	/75	100/40	65/35	50/35	60/50	90/75
Precip Chance	100%	0%	0%	0%	0%	0%
Wind Morning	SW 10	W-NW 4	VRBL 2	VRBL 2	E 3	NE 4
Morning Gust	20	6	4	3	5	8
Wind Afternoon	SW 15	NW 7	S 5	S 4	E 6	NE 7
Afternoon Gust	30	10	7	5	8	13
Haines Index	3	4	4	4	3	3

**KEY: Forecast conditions at 2150 ft**

Moderate Burning Conditions	Take Caution - Critical Burning Conditions	Extreme Burning Conditions
-----------------------------	--	----------------------------

Clouds at 1400	>24 %	15 to 24 %	<15 %
MaxT	<70 F	70 to 80 F	>80 F
MinRH	>40	25 to 40	<25
Precip Chance	>40	20 to 40	<20
Wind	< 10 mph	10 to 15 mph	>15 mph
Wind Gust	<15 mph	15-25 mph	>25 mph
Haines Index	<4	4	>4

**{Four or more} EXTREME blocks in a day equals the potential for a Critical Weather Day**

# Safety Message

INCIDENT: **Pinnacle Mountain**

DATE: November 30, 2016

## Major Hazards and Risks

- **WEATHER:** Rain showers are coming, prepare yourself and gear to ensure that you both stay dry.
- **DRIVING:** Observe posted speed limits, **drive defensively**, roads on the fire will become very slippery during and after any rain. Prior to any rain, all vehicles need to be off the mountain. Plan ahead, don't wait until it is too late!
- **HEALTH** issues need **attention**. If you are experiencing Cold or Flu like symptoms, hydrate, eat well, get 7 or more hours of quality rest and recover.

## **Reduce Camp Crud**

Wash often! **Wash** hands before eating or handling food. Don't share any water bottles or food. Wash your hands after using the bathroom. Cover your mouth, coughing & sneezing **spreads** colds & the crud faster in a fire camp than anything else.



## **Wet Conditions**

- Road's will be soft and may be slick in places. Pay careful attention to the driving conditions.
- Footing will be less stable in wet conditions. Slow down and watch your footing to avoid falls and injury.
- If thunderstorms and lightning develop, take shelter in your vehicle or other safe place. See the IRPG, pg 21.
- Take the steps necessary to keep your bedding and personal gear dry
- Follow good electrical safety practices when handling power equipment and connections in these wet conditions.

## **WE WORK IN A HAZARDOUS ENVIRONMENT!!!**

- Stay alert and communicate. Remember to look up, look down and look around.
- Situational awareness will keep you and your crew safe. Follow directions and give directions where and when necessary. Be a leader, speak up when you have a problem.
- Safety is everyone's responsibility. Fire is a powerful force and it can and will hurt you if you don't give it the respect it deserves.
- Driving and hazard trees accidents are far more numerous than burn overs. Utilize situational awareness and watch out for others as well as yourself.



Safety Officers: Glen S. Chappell,  
Don Bergstrand, Chris Farinetti

We are what we repeatedly do. Excellence then is not an act, but a habit.

*Aristotle*

# MEDICAL PLAN (ICS 206 WF)

1. INCIDENT/PROJECT NAME		2. Operational Period					
<b>Pinnacle Mountain</b>		Date/Time <b>11-30-2016 0700-1900</b>					
3. Ambulance Services							
Name	Complete Address	Phone & EMS Frequency		Level of Care ALS      BLS			
Pickens County EMS	1509 Walhalla Hwy Pickens SC 29671	(864) 898-5335		X	X		
4. Air Ambulance Services							
Name	Phone	Type of Aircraft & Capability					
Med Trans	1-877-682-7828	Bell 407 ALS					
Life Flight	1-877-682-7828	Bell 407 ALS					
Regional ONE	1-877-682-7828	Bell 407 ALS					
5. Hospitals							
Name Complete Address	GPS Datum – WGS 84 Coordinate Standard Degrees Decimal Minutes DD° MM.MMM' N - Lat DD° MM.MMM' W - Long		Travel Time (To/from Incident) Air      Gnd		Phone	Helipad Yes   No	Level of Care Facility
	Lat:	34° 52.50678' N	5	15			
ANMED HEALTH CANNON 123 W. G. Acker DR Pickens, SC 29671	Long:	82° 42.3733' W	Minutes	Minutes	(864) 878-4791	X	Community Hospital No Trauma Registry
Greenville Hospital 701 Grove RD Greenville, SC 29605	Lat:	34° 49.1553' N	15 Minutes	45 Minutes	(864) 455-7000	X	Level 1 Trauma
	Long:	82° 24.7006' W					
	VHF:						
Baptist Easley Hospital 200 Fleetwood Drive Easley, SC 29640	Lat:	34° 50.4663' N	20 Minutes	23 Minutes	(864) 442-7200	X	Community Hospital No Trauma Registry
	Long:	82° 36.4072' W					
	VHF:						
JMS Burn Center 3651 Wheeler Rd, Augusta, GA 30909	Lat:	33° 28.9782' N	1.5 Hour	3.5 Hours	(706) 651-6661	X	Burn Center
	Long:	82° 05.4094' W					
	VHF:						
6. Division   Branch   Group		Area Location Capability					
<b>Division B</b>	Point of Contact:		Division Supervisor Matt Christensen 435-979-1918				
	EMS Responders & Capability:		Tyla Northrop EMTF / Kent Whitten Paramedic				
	Equipment Available on Scene:		BLS, ALS				
	Medical Emergency Channel:		Command, TAC 5				
<b>Pickens County EMS Staged Ambulances  Pinnacle Mountain ICP</b>	Point of Contact:		Shift Supervisor Chris Elrod 864-423-2683				
	EMS Responders & Capability:		Brittany Brooks Paramedic Ron Stout EMT				
	Equipment Available on Scene:		ALS, BLS				
	Medical Emergency Channel:		Command Repeater				
<b>Division E</b>	Point of Contact:		Division Supervisor Trevor Riding 435-406-1107				
	EMS Responders & Capability:		Will Rochester EMT				
	Equipment Available on Scene:		BLS				
	Medical Emergency Channel:		Command Repeater, TAC 3				
<b>Greenville County EMS Staged Ambulances Greenville County MCP 521 Table Rock RD  Water Conservancy 98 Table Rock RD</b>	Point of Contact:		Greenville County EMS				
	EMS Responders & Capability:		1 EMT and 1 Paramedic per ambulance				
	Equipment Available on Scene:		ALS, BLS				
	Medical Emergency Channel:		Command, TAC 5				
7. Prepared By (Safety Officer) Glen S. Chappell		8. Date 11-29-2016		9. Reviewed By ( Operations) 10. Adam Heyder		11. Date 11-29-2016	

## Medical Incident Report

**FOR ALL MEDICAL EMERGENCIES: IDENTIFY ON SCENE INCIDENT COMMANDER BY NAME AND POSITION AND ANNOUNCE "MEDICAL EMERGENCY" TO INITIATE RESPONSE FROM IMT COMMUNICATIONS/DISPATCH.**

**Use items one through nine to communicate situation to communications/dispatch.**

**1. CONTACT COMMUNICATIONS/DISPATCH**

*Ex: "Communications, Div. Alpha. Stand-by for Priority Medical Incident Report." (If life threatening request designated frequency be cleared for emergency traffic.)*

**2. INCIDENT STATUS:** *Provide incident summary and command structure.*

<b>Nature of Injury/Illness</b>		<i>Describe the injury (Ex: Broken leg with bleeding)</i>
Incident Name		<i>Geographic Name + "Medical" (Ex: Trout Meadow Medical)</i>
Incident Commander		<i>Name of IC</i>
Patient Care		<i>Name of Care Provider (Ex: EMT Smith)</i>

**3. INITIAL PATIENT ASSESSMENT:** *Complete this section for each patient. This is only a brief, initial assessment. Provide additional patient info after completing this 9 Line Report.*

Number of Patients:	Male / Female	Age:	Weight:
Conscious? <input type="checkbox"/> YES <input type="checkbox"/> <b>NO = MEDEVAC!</b>			
Breathing? <input type="checkbox"/> YES <input type="checkbox"/> <b>NO = MEDEVAC!</b>			
Mechanism of Injury: <i>What caused the injury?</i>			
Lat/Long (Datum WGS84) <i>Ex: N 40° 42.45' x W 123° 03.24'</i>			

**4. SEVERITY OF EMERGENCY, TRANSPORT PRIORITY**

SEVERITY	TRANSPORT PRIORITY
<input type="checkbox"/> <b>URGENT-RED Life threatening injury or illness.</b> <i>Ex: Unconscious, difficulty breathing, bleeding severely, 2° – 3° burns more than 4 palm sizes, heat stroke, disoriented.</i>	Ambulance or MEDEVAC helicopter. Evacuation need is <b>IMMEDIATE.</b>
<input type="checkbox"/> <b>PRIORITY-YELLOW Serious Injury or illness.</b> <i>Ex: Significant trauma, not able to walk, 2° – 3° burns not more than 1-2 palm sizes.</i>	Ambulance or consider air transport if at remote location. Evacuation may be <b>DELAYED.</b>
<input type="checkbox"/> <b>ROUTINE-GREEN</b> Not a life threatening injury or illness. <i>Ex: Sprains, strains, minor heat-related illness.</i>	Non-Emergency. Evacuation considered <b>Routine of Convenience.</b>

**5. TRANSPORT PLAN:**

**Air Transport:** (Agency Aircraft Preferred)

<input type="checkbox"/> Helispot	<input type="checkbox"/> Short-haul/Hoist	<input type="checkbox"/> Life Flight	<input type="checkbox"/> Other
-----------------------------------	---	--------------------------------------	--------------------------------

**Ground Transport:**

<input type="checkbox"/> Self-Extract	<input type="checkbox"/> Carry-Out	<input type="checkbox"/> Ambulance	<input type="checkbox"/> Other
---------------------------------------	------------------------------------	------------------------------------	--------------------------------

**6. ADDITIONAL RESOURCE/EQUIPMENT NEEDS:**

<input type="checkbox"/> Paramedic/EMT(s)	<input type="checkbox"/> Crew(s)	<input type="checkbox"/> SKED/Backboard/C-Collar
<input type="checkbox"/> Burn Sheet(s)	<input type="checkbox"/> Oxygen	<input type="checkbox"/> Trauma Bag
<input type="checkbox"/> Medication(s)	<input type="checkbox"/> IV/Fluid(s)	<input type="checkbox"/> Cardiac Monitor/AED
<input type="checkbox"/> Other (i.e. splints, rope rescue, wheeled litter)		

**7. COMMUNICATIONS:**

Function	Channel Name/Number	Receive (Rx)	Tone/NAC *	Transmit (Tx)	Tone/NAC *
<i>Ex: Command</i>	<i>Forest Rpt, Ch. 2</i>	<i>168.3250</i>	<i>110.9</i>	<i>171.4325</i>	<i>110.9</i>
COMMAND					
AIR-TO-GRND					
TACTICAL					

\*(NAC for digital radio system)

**8. EVACUATION LOCATION:**

Lat/Long (Datum WGS84) <i>EX: N 40 42.45' x W 123 03.24'</i>	
Patient's ETA to Evacuation Location:	
Helispot/Extraction Size and Hazards:	

**9. CONTINGENCY:**

<u>Considerations:</u> <i>If primary options fail, what actions can be implemented in conjunction with primary evacuation method? Be thinking ahead...</i>	<b>REMEMBER:</b> <b>Confirm ETA's of resources ordered Act according to your level of training Be Alert. Keep Calm. Think Clearly. Act Decisively.</b>
--	--

# INCIDENT RADIO COMMUNICATIONS PLAN (ICS 205)

<b>1. Incident Name:</b>	<b>2. Date/Time Prepared:</b>	<b>3. Operational Period: DAY</b>	
PINNACLE MOUNTAIN	Date: 11/29/2016 Time: 0908	Date/Time From: 11/30/2016 0700 WED	Date/Time To: 11/30/2016 1900 WED

**4. Basic Radio Channel Use:**

















Zone Group	Ch #	Function	Channel Name/Trunked Radio System Talkgroup	Assignment	RX Freq	RX Tone/NAC	TX Freq	TX Tone/NAC	Mode (A,D, or M)	Remarks
COMMAN D		COMMAND	INCIDENT	COMMAND	159.3075 N	023 DPL	151.1825 N	023 DPL	A	
SC TAC 5		TACTICAL DIV B	SC TAC 5	DIV B	151.2800 N	203.5 HZ	151.2800 N	203.5 HZ	A	SCFC TAC 5
SC TAC 3		TACTICAL DIV E	SC TAC 3	DIV E	151.3550 N	203.5 HZ	151.3550 N	203.5 HZ	A	SCFC TAC 3
VTAC 37		STRUCTURE	VTAC 37	STRUCTURE	154.4525 N	136.5 HZ	158.5375	136.5 HZ	A	
VTAC 36		STRUCTURE	VTAC 36	STRUCTURE	151.1375 N	136.5 HZ	159.4725 N	136.5 HZ	A	
GLASSY MTN		REPEATER	GLASSY MTN	COMMAND	159.4050 N	365 DPL	151.23500	365 DPL	A	
SC TAC 6		AIR TO GROUND	SC TAC 6	AIR OPS	151.48250 N	203.5 HZ	151.48250 N	203.5 HZ	A	SCFC TAC 6
FF MOB		LOGISTICS	SC MUTUAL AID 4	FF MOB	PAL 800		PAL 800	NA	A	FIGHTER MOBILIZATION
SC TAC 2		TACTICAL DIV	SC TAC 2	DIV A/C/D/Z	151.22750 N	203.5 HZ	151.22750 N	203.5 HZ	A	SCFC TAC 2
SC TAC 4		UNASSIGNED	SC TAC 4	UNASSIGNED	151.400	203.5 HZ	151.400	203.5 HZ	A	SCFC TAC 4

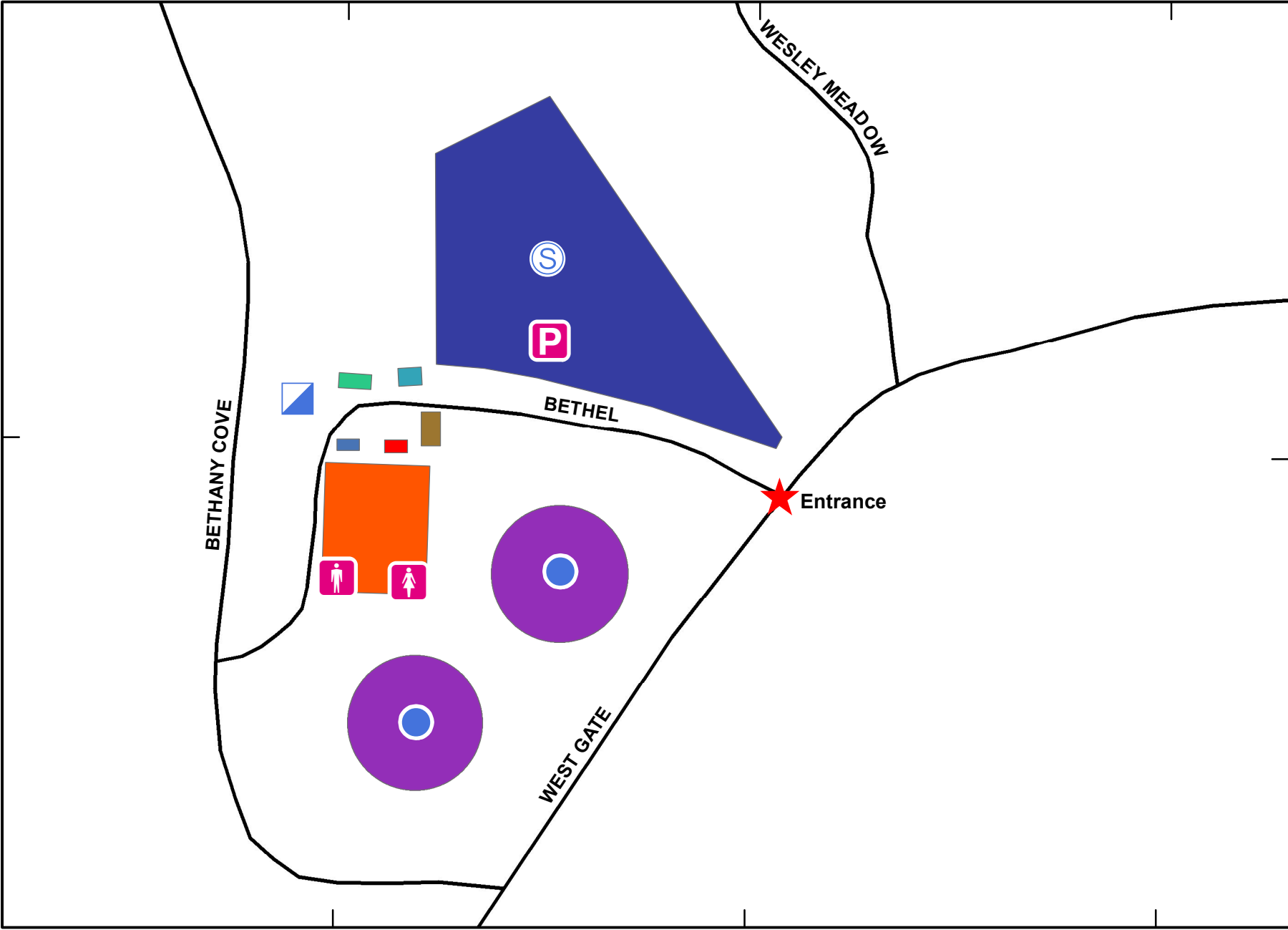
**5. Special Instructions:**

<b>6. Prepared By</b> (Communications Unit Leader)	Name: TYLER MONROE	Signature:
<b>ICS 205</b>	<b>IAP Page</b>	Date/Time: 11/29/2016 0908

**Camp Locations Map**  
**Pinnacle Mtn Fire**  
**US-SC-SCS-11102016**  
**11/14/2016**

**Legend**

-  Plans/Finance/PIO
-  Incident Entrance
-  Helispot
-  Men's Restroom
-  Parking
-  Staging
-  Women's Restroom
-  Helispot
-  OPS/LOGS
-  Parking/Staging
-  Pickens Co. IMT
-  Red Cross
-  Shelter
-  Structure Protection
-  Yurt
-  Roads





# Last Work Day Report

Incident: PINNACLE MOUNTAIN US-SC-SCS-

11/29/2016 - 12/03/2016

11/29/2016

**CREWS**

HC2	C-1	FRANCO-LEO
HC2	C-2	FRANCO BALDEMAR

11/29/2016

**OVERHEAD**

DIVA	O-19	BURGE, MARK
------	------	-------------

11/29/2016

**OVERHEAD**

HMGB	O-15	PHILLIPS, DAVE W
HECM	O-16	PETERS, JENNA
HECM	O-17	FULKS, DAKOTA J

11/30/2016

**EQUIPMENT**

ENG6	E-5071	US F&W ENG-261
------	--------	----------------

**OVERHEAD**

HEB2	O-28	WINSLOW, STEPHEN
------	------	------------------

11/30/2016

**OVERHEAD**

GISS	O-13.9	JABLONSKI, JARED
------	--------	------------------

12/01/2016

**OVERHEAD**

AOBD	O-35	CLARK, DON
------	------	------------

## ICS 205A

<b>IC/UC</b>	Ostler, Brett	435-681-0035
<b>IC Trainee</b>	Matheson, Clay	435-421-2033
<b>IC/UC</b>	Staton, Mike	864-380-3579
<b>Liason Officer Pickens County</b>	Womak, Pierce	864-442-3112
<b>Liason Officer Greenville County</b>	Reid, Ryan	864-704-7037
<b>SAFETY OFFICER</b>	Chappell, Glen	435-979-8341
<b>PUBLIC INFORMATION OFFICER</b>	Yardley, Kayli	435-864-8676
<b>Deputy PIOF</b>	Wood, Doug	803-968-1576
<b>PLANNING SECTION CHIEF</b>	Dalton, Noni	435-201-1211
<b>Planning Chief Trainee</b>	Monroe, Tyler	435-979-4409
<b>IMET</b>	Lebo, Terry	910-547-6403
<b>GIS Specialist</b>	Jablonski, Jared	208-871-1828
<b>SCKN</b>	Carroll, Drake	843-601-9121
<b>LOGISTICS SECTION CHIEF</b>	Lannce, Sudweeks	435-864-8885
<b>Dept Logistics Chief</b>	Owen, David	864-637-8519
<b>FACILITIES UNIT</b>	Jones, Jamie	864 933-4165
<b>GROUND SUPPORT</b>	Blessing, Paul	864 395 8082
<b>SUPPLY UNIT</b>	St. Louis, Sam	803 667 0679
<b>FINANCE SECTION CHIEF</b>	Brower, Jeff	435-630-4243
<b>Deputy Finance Chief</b>	Nordeen, Cathy	803-360-2644
<b>OPS SECTION CHIEF-Planning</b>	Heyder, Adam	435-590-4715
<b>OPS SECTION CHIEF-Field</b>	Madsen, Bart	435-979-8340
<b>Deputy OPS Chief</b>	Cassell, Ray	864-637-9490
<b>DIVISION A/Z C/D</b>		
<b>DIVISION B</b>	Christensen, Matt	435-979-1918
<b>DIVISION E</b>	Riding, Trevor	435-406-1107
<b>AIR OPERATIONS DIRECTOR</b>	Clark, Don	928-245-2539
<b>Air Support Supervisor</b>	Rodgers, Rob	775-721-3061
<b>Air Attack Supervisor</b>	Robinson, Dave	928-606-2694
<b>STRUCTURE PROTECTION</b>	Simmons, Sam (Pickens Co)	864-915-0995
	Gordon, Jason (Greenville Co)	864-607-6795
<b>EMD GROUP</b>	Kent, Karen (Pickens)	864-420-9717
	Reid, Ryan (Greenville)	864-704-7037
<b>SECURITY GROUP</b>	Rackley, Andy	864-483-2313
<b>SC State Firefighter Mobilization</b>	King, Charlie	864 784 5268

# Fire Shirts!



To Order:

Tigertown Graphics

864-654-1365

<https://ttg-custom.myshopify.com/products/pinnacle-mountain-fire>



