

Incident Action Plan

Wednesday, November 24th, 2021

TL Fall Branch Fire / TL Duck Nest Fire

AL-ALF-210220 / AL-ALF-210222

P8 PC7A (0801) / P8 PC7P (0801)


Send all TIME to either:

2021.TLFallBranch.finance@firenet.gov

2021.TLDuckNest.finance@firenet.gov



Maps/ IAP



Check In Code

**Need Information about the
TL Fall Branch Fire
or TL Duck Nest Fire?**

Please call

334.315.4926 or

334.235.5494 or 334.300.4752

Contact us via email: pa_alabama@fs.fed.us

Check us out on Facebook!

<https://www.facebook.com/NFinAlabama>

INCIDENT OBJECTIVES (ICS 202)

1. Incident Name:	2. Operational Period:	
TL FALL BRANCH / TL DUCK NEST	Date/Time From: 11/24/2021 0700 WED	Date/Time To: 11/24/2021 1900 WED
3. Objective(s):		
<ul style="list-style-type: none"> • Provide for the safety of firefighters and the public through the utilization of strategic and deliberate risk assessment processes. Ensure incident within an incident (IWI) protocols are established. • Develop and implement strategies and tactics with the highest probability of success to <ul style="list-style-type: none"> ○ Minimize long term impact to the Cheaha State Park. ○ Protect identified values at risk around Duck Nest Fire. ○ Minimize the fire footprint and prevent fire from entering the Cheaha Wilderness. • Maintain and enhance relationships through timely communication, actively engaging the Agency Administrators, the public, and stakeholders. • Treat each other with dignity and respect and act in a professional manner on the fire and in the community. • Manage the incident following established COVID-19 mitigation guidelines limiting spread of infectious diseases. 		
4. Operational Period Command Emphasis:		
Conduct operations to achieve incident objectives.		
General Situational Awareness:		
Clear. Max Temp 57°F. Min RH 30%. Chance of Wetting Rain 0%. 20ft Winds light and variable. Mixing height 3,200ft. Transport Winds S at 12mph. LAL 1. Stability Class C.		
5. Site Safety Plan Required? Yes <input type="checkbox"/> No <input checked="" type="checkbox"/>		
Approved Site Safety Plan(s) Located		
6. Incident Action Plan (the items checked below are included in this Incident Action Plan):		
<input checked="" type="checkbox"/> ICS 202 <input checked="" type="checkbox"/> ICS 203 <input checked="" type="checkbox"/> ICS 204 <input checked="" type="checkbox"/> ICS 205 <input type="checkbox"/> ICS 205A <input checked="" type="checkbox"/> ICS 206	<input type="checkbox"/> ICS 207 <input checked="" type="checkbox"/> ICS 208 <input type="checkbox"/> ICS 220 <input checked="" type="checkbox"/> Map/Chart <input type="checkbox"/> Weather Forecast/Tides/Currents	Other Attachments: <input checked="" type="checkbox"/> PUBLIC INFORMATION CONTACT - p2 <input checked="" type="checkbox"/> COVID MESSAGE & SCREENING TOOL - p11-12 <input checked="" type="checkbox"/> FINANCE MESSAGE - p13 <input checked="" type="checkbox"/> LOGISTICS MESSAGE - p14
7. Prepared by: SETH D HUDSON	Position/Title: PSC	Signature: <i>Seth D Hudson</i>
8. Approved by Incident Commander:		Signature: <i>Fulton Jeansonne</i>
ICS 202	IAP Page	Date/Time: 11/23/2021 1700

ORGANIZATION ASSIGNMENT LIST (ICS 203)








1. Incident Name:		2. Operational Period:	
TL FALL BRANCH / TL DUCK NEST		Date/Time From: 11/24/2021 0700 WED	Date/Time To: 11/24/2021 1900 WED
3. Incident Commander(s) and Command Staff:		HELICOPTER COORDINATOR	
IC/UC	FULTON JEANSONNE 409.926.6766 AARON RADFORD 334.832.8986 (T)	AIR TANKER COORDINATOR	
SAFETY OFFICER	MICHAEL HEARD 334.343.1624	8. Finance/Administration Section:	
INFORMATION OFFICER	TAMMY FREEMAN BROWN 334.315.4926 SHEILA HOLIFIELD 334.235.5494	CHIEF	LORI HISEK 501.617.8382 (V) KELLY DONALDSON 580.236.9339 (V)
LIAISON OFFICER		DEPUTY	
4. Agency/Organization Representative(s):		TIME UNIT	
Agency/Organization	Name	PROCUREMENT UNIT	
TALLADEGA NF AADM	JEFF GARDNER	COMPENSATION UNIT	
TALLADEGA DIST RANGER	LINWOOD BUTLER	COST UNIT	
TALLADEGA ZONE FMO	BLAKE MORRIS		
CHEAHA STATE PARK MANAGER	RENEE RANEY		
5. Planning Section:			
CHIEF	SETH D HUDSON 979.213.3453 CHARLIE RUCKER 540.613.7791 (V)		
RESOURCES UNIT			
SITUATION UNIT			
TECHNOLOGY SUPPORT / GIS SPECIALIST	TRAVIS CLAPP 361.500.5918		
6. Logistics Section:			
CHIEF	JASON MCHAN 865.223.4415		
EQUIPMENT MANAGER	RANDY PREVETTE 423.430.3991		
7. Operations Section:			
OPS SECTION CHIEF	BROCK CAMPBELL 859.556.5065		
STAGING AREA			
DIVISION/GROUP	FALL BRANCH	CHARLIE GRAY 706.473.2190 WILLIAM HUDSON 601.715.8996	
DIVISION/GROUP	DUCK NEST	JEREMY BRAND 256.589.5098 JOE BRINSON 850.459.1858 (T)	
DIVISION/GROUP	IA	ASSIGNED AS NECESSARY	
7b. Air Operations Branch:			
AIR OPS BRANCH DIRECTOR			
AIR ATTACK SUPERVISOR			
AIR SUPPORT SUPERVISOR			
9. Prepared By:	Name: SETH D HUDSON	Position/Title: PSC	Signature:
ICS 203	IAP Page	Date/Time: 11/23/2021 1600	<i>Seth D Hudson</i>


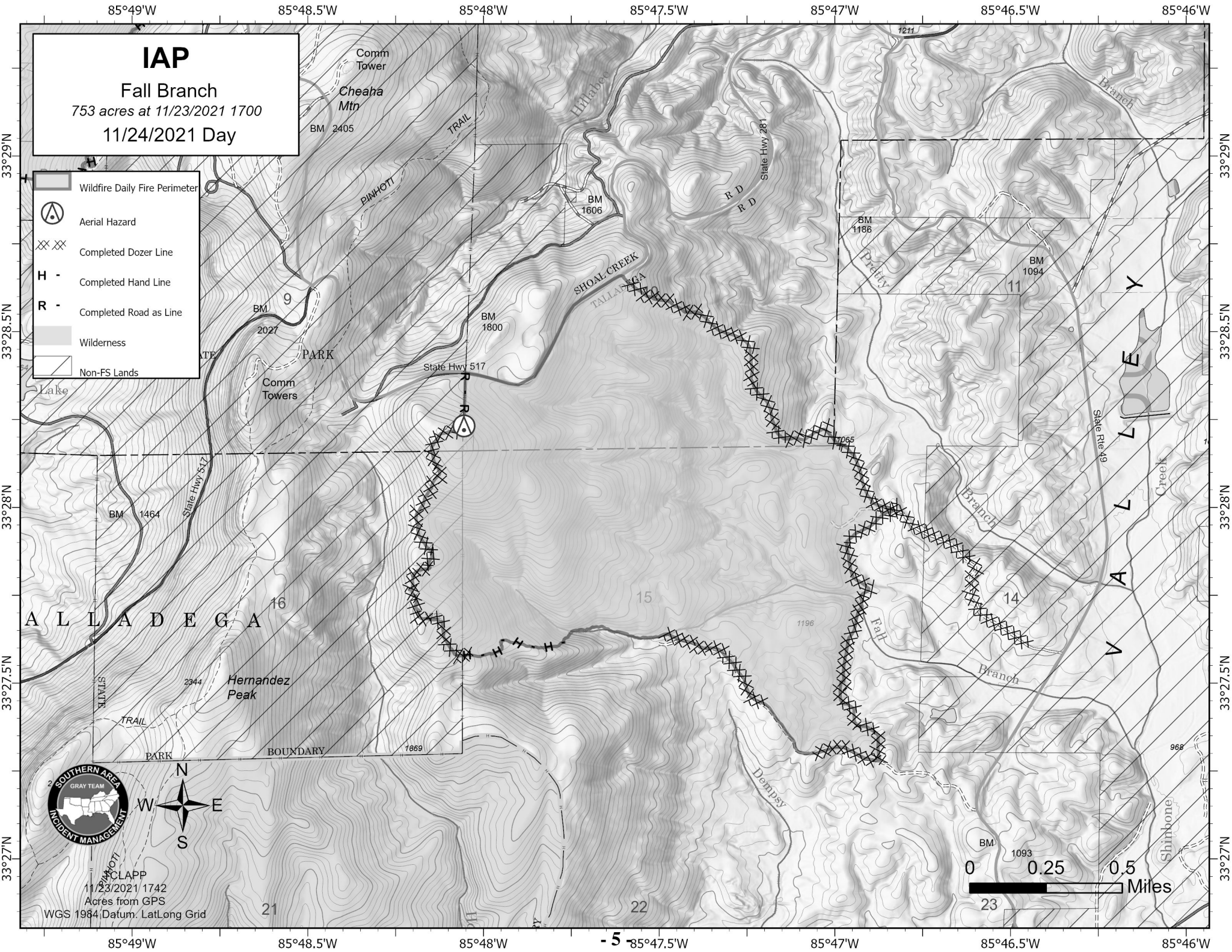
IAP

Fall Branch

753 acres at 11/23/2021 1700

11/24/2021 Day

-  Wildfire Daily Fire Perimeter
-  Aerial Hazard
-  Completed Dozer Line
-  Completed Hand Line
-  Completed Road as Line
-  Wilderness
-  Non-FS Lands



CLAPP
11/23/2021 1742
Acres from GPS

WGS 1984 Datum, LatLong Grid



85°50.5'W

85°50'W

85°49.5'W

85°49'W

85°48.5'W



85°48'W

IAP

Duck Nest

389 acres at 11/23/2021 1700

11/24/2021 Day

-  Wildfire Daily Fire Perimeter
-  Aerial Hazard
-  Completed Dozer Line
-  Completed Hand Line
-  Completed Road as Line
-  Non-FS Lands

33°30.5'N

33°30'N

33°29.5'N

33°29'N

33°28.5'N


33°30.5'N

33°30'N

33°29.5'N

33°29'N

33°28.5'N



TCLAPP
 11/23/2021 1747
 Acres from GPS
 WGS 1984 Datum, LatLong Grid



Division/Group Assignment List (ICS 204 WF)
Controlled Unclassified Information//Basic

1. Incident Name:			3.			
TL FALL BRANCH / TL DUCK NEST			Branch:		Division/Group	
2. Operational Period:			FALL BRANCH			
Date/Time From: 11/24/2021 0700	WED	Date/Time To: 11/24/2021 1900				
4. Operations Personnel						
OPERATIONS CHIEF		BROCK CAMPBELL 859.556.5065		BRANCH DIRECTOR		
TASKFORCE LEADER		CHARLIE GRAY 706.473.2190 WILLIAM HUDSON 601.715.8996		SAFETY OFFICER		MICHAEL HEARD 334.343.1624
5. Resources Assigned this Period						
Strike Team / Task Force / Resource Designator	LWD	Leader	Number Persons	Drop Off PT./Time	Pick Up PT./Time	
DOZOP		RANEY	1	CHEAHA TRAILHEAD/0700	CHEAHA TRAILHEAD/1900	
DOZ4 441				CHEAHA TRAILHEAD/0700	CHEAHA TRAILHEAD/1900	
ENGB		DENSEL	1	CHEAHA TRAILHEAD/0700	CHEAHA TRAILHEAD/1900	
E-1 ENG6 WILDLAND FIRE SVC	12/05	RICK WILSON	3	CHEAHA TRAILHEAD/0700	CHEAHA TRAILHEAD/1900	
E-3 ENG6 BANKHEAD 611	12/05	DEREK BARBER	3	CHEAHA TRAILHEAD/0700	CHEAHA TRAILHEAD/1900	
C-1 CRW2IA PATRICK ENVIRO	11/29	AUSTIN HERGERT	20	CHEAHA TRAILHEAD/0700	CHEAHA TRAILHEAD/1900	
UTVOP		MCFARLAND	1	CHEAHA TRAILHEAD/0700	CHEAHA TRAILHEAD/1900	
UTV AL-ALF				CHEAHA TRAILHEAD/0700	CHEAHA TRAILHEAD/1900	
UTV AL-ALF				CHEAHA TRAILHEAD/0700	CHEAHA TRAILHEAD/1900	
O-4 EMTF	12/01	ANTHONY SKUBE	1	CHEAHA TRAILHEAD/0700	CHEAHA TRAILHEAD/1900	
6. Control Operations/Work Assignments:						
Patrol, mop up, and mitigate snags as needed.						
7. Special Instructions:						
8. Division/Group Communication Summary						
Function	Channel	RX Frequency N/W	RX Tone/NAC	TX Frequency N/W	TX Tone/NAC	Mode
COMMAND	9	171.1375 N		164.1375 N	156.7	A
TACTICAL	3	166.5625 N		166.5625 N		A
AIR TO GROUND	5	169.0875 N		169.0875 N		A
AIR TO GROUND	4	168.2875 N		168.2875 N		A
AIR GUARD	16	168.6250 N		168.6250 N	110.9	A
9. Prepared By (Resource Unit Leader)		Approved By (Planning Section Chief)		Date	Time	
SETH D HDUSON		SETH D HUDSON, PSC		11/23/2021	1600	

Division/Group Assignment List (ICS 204 WF)
Controlled Unclassified Information//Basic

1. Incident Name:			3.			
TL FALL BRANCH / TL DUCK NEST			Branch:		Division/Group	
2. Operational Period:					DUCK NEST	
Date/Time From: 11/24/2021 0700 WED		Date/Time To: 11/24/2021 1900 WED				
4. Operations Personnel						
OPERATIONS CHIEF		BROCK CAMPBELL 859.556.5065		BRANCH DIRECTOR		
DIVISION/GROUP SUPERVISOR		JEREMY BRAND 256.589.5098 JOE BRINSON 850.459.1858 (T)		SAFETY OFFICER		MICHAEL HEARD 334.343.1624
5. Resources Assigned this Period						
Strike Team / Task Force / Resource Designator		LWD	Leader	Number Persons	Drop Off PT./Time	Pick Up PT./Time
ALF FFT			HARWOOD	1	STAGING AREA/0700	STAGING AREA/1900
ALF FFT			BAKER	1	STAGING SREA/0700	STAGING AREA/1900
ALF ENG6 E-641					STAGING AREA/0700	STAGING AREA/1900
E-2 ENG6 SCHOLL FIRE & FUELS MGMT		12/06	JASON DAVIS	2	STAGING AREA/0700	STAGING AREA/1900
O-1 SMOD DAVIDSON RVR		12/04	EVAN GOVER	13	STAGING AREA/0700	STAGING AREA/1900
O-8 SMOD TAHOE 1		12/02	GREG LOWDERMILK	7	STAGING AREA/0700	STAGING AREA/1900
A-1 HEL3 N407HA		12/05	JODI PLOCHER	5	ANNISTON METRO AIRPORT/0700	ANNISTON METRO AIRPORT/1900
O-19 EMTF		12/07	MICHAEL LARSEN	1	STAGING AREA/0700	STAGING AREA/1900
6. Control Operations/Work Assignments:						
Patrol, mop up, and mitigate snags as needed.						
7. Special Instructions:						
8. Division/Group Communication Summary						
Function	Channel	RX Frequency N/W	RX Tone/NAC	TX Frequency N/W	TX Tone/NAC	Mode
COMMAND	8	171.1375 N		164.1375 N	146.2	A
COMMAND	9	171.1375 N		164.1375 N	156.7	A
COMMAND	10	171.1375 N		164.1375 N	167.9	A
TACTICAL	6	168.7250 N		168.7250 N		A
AIR TO GROUND	5	169.0875 N		169.0875 N		A
AIR TO GROUND	4	168.2875 N		168.2875 N		A
AIR GUARD	16	168.6250 N		168.6250 N	110.9	A
9. Prepared By (Resource Unit Leader)			Approved By (Planning Section Chief)		Date	Time
SETH D HUDSON			SETH D HUDSON, PSC		11/23/2021	1600

Division/Group Assignment List (ICS 204 WF)
Controlled Unclassified Information//Basic

1. Incident Name:			3.			
TL FALL BRANCH / TL DUCK NEST			Branch:		Division/Group	
2. Operational Period:			IA GROUP			
Date/Time From: 11/24/2021 0700 WED		Date/Time To: 11/24/2021 1900 WED				
4. Operations Personnel						
OPERATIONS CHIEF		BROCK CAMPBELL 859.556.5065		BRANCH DIRECTOR		
DIVISION/GROUP SUPERVISOR		ASSIGNED AS NECESSARY		SAFETY OFFICER		MICHAEL HEARD 334.343.1624
5. Resources Assigned this Period						
Strike Team / Task Force / Resource Designator		LWD	Leader	Number Persons	Drop Off PT./Time	Pick Up PT./Time
DOZ4 ALF-SC 451					AS DIRECTED/	
DOZ4 ALF-SC 452					AS DIRECTED/	
DOZ4 ALF-TL 461					AS DIRECTED/	
DOZ4 ALF-TL 762					AS DIRECTED/	
ALF ENG6 E-641					AS DIRECTED/	
O-1 SMOD DAVIDSON RIVER		12/04	EVAN GOVER	13	AS DIRECTED/	
6. Control Operations/Work Assignments:						
Maintain IA readiness. Initiate initial attack as directed.						
7. Special Instructions:						
Identified Group resources are assigned to local districts and Duck Nest Division. Resources will be directed to respond to IA, and will report to IA Group Supervisor when directed.						
8. Division/Group Communication Summary						
Function	Channel	RX Frequency N/W	RX Tone/NAC	TX Frequency N/W	TX Tone/NAC	Mode
COMMAND	8	171.1375 N		164.1375 N	146.2	A
COMMAND	9	171.1375 N		164.1375 N	156.7	A
COMMAND	10	171.1375 N		164.1375 N	167.9	A
TACTICAL	3	166.5625 N		166.5625 N		A
TACTICAL	6	168.7250 N		168.7250 N		A
AIR TO GROUND	5	169.0875 N		169.0875 N		A
AIR TO GROUND	4	168.2875 N		168.2875 N		A
AIR GUARD	16	168.6250 N		168.6250 N	110.9	A
9. Prepared By (Resource Unit Leader)			Approved By (Planning Section Chief)		Date	Time
SETH D HUDSON, PSC			SETH D HUDSON, PSC		11/23/2021	1600

INCIDENT RADIO COMMUNICATIONS PLAN (ICS 205)

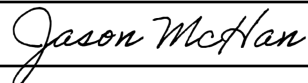
Controlled Unclassified Information//Basic

1. Incident Name:	2. Date/Time Prepared:	3. Operational Period:	
TL FALL BRANCH / TL DUCK NEST	Date: 11/23/2021 Time: 0726	Date/Time From: 11/24/2021 0700 WED	Date/Time To: 11/24/2021 1900 WED

4. Basic Radio Channel Use:

Zone Group	Ch #	Function	Channel Name/Trunked Radio System Talkgroup	Assignment	RX Freq	RX Tone/NAC	TX Freq	TX Tone/NAC	Mode (A,D, or M)	Remarks
7	8	COMMAND	BANKHEAD RPTR	COMMAND	171.1375 N		164.1375 N	146.2	A	
7	9	COMMAND	CHEAHA RPTR	COMMAND	171.1375 N		164.1375 N	156.7	A	
7	10	COMMAND	HORN MT RPTR	COMMAND	171.1375 N		164.1375 N	167.9	A	
7	3	TACTICAL	R8 FIRE	FALL BRANCH TACTICAL	166.5625 N		166.5625 N		A	
7	6	TACTICAL	FIRE TAC	DUCK NEST TACTICAL	168.7250 N		168.7250 N		A	
7	5	AIR TO GROUND	A/G 58	AIR TO GROUND PRI	169.0875 N		169.0875 N		A	
7	4	AIR TO GROUND	A/G 50	AIR TO GROUND SEC	168.2875 N		168.2875 N		A	
7	16	AIR GUARD	AIR GUARD	AIR GUARD	168.6250 N		168.6250 N	110.9	A	

5. Special Instructions:

6. Prepared By (Communications Unit Leader)	Name: JASON MCHAN, LSC	Signature: 
ICS 205	IAP Page	Date/Time: 11/23/2021 0726

COVID SCREENING TOOL

Today or in the past 24 hours, have you had any of the following symptoms¹?

Symptom
Cough more than expected?
Shortness of breath or difficulty breathing?
Fever? Chills?
Muscle pain, outside your normal for firefighting?
Sore throat?
New loss of taste or smell?
Fatigue, outside your normal for firefighting?
Headache, outside your normal for firefighting?
Congestion or runny nose, outside your normal for firefighting?
Nausea or vomiting
Diarrhea
<i>* Take temperature with no-touch thermometer, if available *</i>

Instructions for Screening

Item	What to Do
If resource has a cough that is more than expected, shortness of breath or difficulty breathing, or any other symptoms listed.	DO NOT MOBILIZE
At Entries: Consider adequate number of personnel needed for screening. Although medical personnel are ideal, screeners do not have to be medically trained. If resource has cough, shortness of breath or difficulty breathing, or any other listed symptoms including fever (over 100.4) at entry.	DO NOT ANNOUNCE Ask individual to step aside and follow the steps below.

Steps to follow
Escort symptomatic individual to isolation area.
Isolation support personnel should begin documentation.
Have symptomatic individual contact Supervisor for further direction.
Notify public health officials.
Have individual transported as appropriate.
Protect and secure any collected Personal Identifiable Information (PII) or Personal Health Information (PHI).

¹ Symptoms of Coronavirus

<https://www.cdc.gov/coronavirus/2019-ncov/symptoms-testing/symptoms.html>

CORONAVIRUS SAFETY

LIMIT THE SPREAD OF GERMS AND PREVENT INFECTION

Recommends the following steps to help prevent the spread of germs during this situation:

- Practice social distancing by keeping about six feet from others if you must go out in public.
- Wash your hands often with soap and water for at least 20 seconds, especially after being in a public place, or after blowing your nose, coughing or sneezing. If soap and water are not readily available, use a hand sanitizer with at least 60% alcohol.
- Avoid touching your eyes, nose or mouth with unwashed hands.
- Avoid close contact with people who are sick.
- Cover your nose and mouth with a tissue when coughing or sneezing; throw used tissues in the trash. If a tissue isn't available, cough or sneeze into your elbow or sleeve, not your hands.
- Clean and disinfect frequently touched surfaces daily.
- If surfaces are dirty, clean them - use detergent or soap and water prior to disinfection. Full information on how to disinfect found [here](#).
- You should wear a facemask when you are around other people (e.g., sharing a room or vehicle).

According to the CDC, COVID-19 symptoms include fever, shortness of breath and a cough. Symptoms may appear 2-14 days after exposure. Contact Medical Unit Leader for medical advice if you think you have been exposed to COVID-19 and develop symptoms.

Finance

- Personnel and Equipment Time will be conducted virtually on this incident. CTRs and Shift Tickets submitted daily.
- All Finance Documentation must be emailed to **either** Duck Nest **or** Fall Branch:

2021.tlducknest.finance@firenet.gov

2021.tlfallbranch.finance@firenet.gov

Agreements, Contracts, AD Hire Forms must be emailed to finance before leaving ICP.

- When emailing CTRs or Shift Tickets please include your name, resource order number, and the word TIME in the subject line of the email.
Example: *Bear, Smokey O-123 TIME* or *Owl, Woodsy E-124 TIME*
- (for questions only, please do not text documentation to these numbers)
Lori Hisek 1-501-617-8382
- Please remember that ALL CTRs and Shift Tickets must be signed by your incident supervisor. Hours over 16, how mitigated, no lunch break – enter reason in remarks.
- The top blocks on the CTR will have the info from your Resource Order. In the remarks put the name of the fire you were on that day. If you were on more than one, break out the hours to each fire.
- If you would like to send a photo of your CTR from the paper copy in your CTR book be sure to double check that it is readable before submitting. Sometimes we get them blurry, folded, upside down or in a weird angle and we can't read it. If given the option of attachment size don't select small as this makes it tiny and unreadable.
- If you have any trouble or issues using the E-CTR's please feel free to reach out to us. We can provide you with alternate formats.

QR code to CTR and Shift Tickets.



Logistics Message

Think 3 days out on supply orders.

If you need a resupply of items, please send a general message signed by your supervisor to

2021.tfallbranch.logistics@firenet.gov

or you can text a picture to 865-223-4415.

Include your contact info so I can let you know when items are received.

SAFETY ALERT

SNAG/GREEN TREE HAZARDS

Falling SNAGS and GREEN trees kill and injure wildland firefighters each year. The seriousness of this situation cannot be over-emphasized.

For your consideration, following is a snag/green tree hazard alert checklist.

- Snags/green trees are falling or have fallen in work area.
- Hazard tree indicators are present in work area.
- High risk tree species are present in work areas.
- Crews are working in a hazard tree area at night.
- Crews are working in a hazard tree area and the wind is blowing.
- Crews are working in an area where trees have been burning for some time.
- The operational period for functional briefing did not include a discussion of hazards.
- Crewmembers are taking a break in a hazard tree area (staging area, drop points, camps, etc.).
- Lookouts have not been posted in a hazard tree area.
- Lookouts are not advising the crew of the presence of hazard trees.
- Winds are increasing or are predicted to increase.
- Tree height within fire perimeter equals or exceeds distance to control line.
- Escape routes pass through hazard tree area.

Following are some rules to remember:

- Help maintain hazard tree awareness at all times for all firefighters.
- Emphasize standard firefighting orders, and Situations that Shout “Watch Out”.
- Include “SNAG INTELLIGENCE” in all fire suppression discussions and briefings; i.e., expected burn through time, location and marking, areas of snags, additional hazards due to slope, etc.
- Strengthen leadership communications skills for dealing with diverse organizations and crews.
- Be aware of complacency on fires of all sizes during all phases; particularly during non-threatening and uneventful periods.
- Direct and train all firefighters to do their own safety assessments, and encourage all to interact with their supervisors to ensure better safety.

Can you think of a slogan that will help prevent hazard tree accidents?

SNAGS -- STOP, NOTICE, AND GO SAFELY
SNAG SMART – GET SOME
LOOK UP AND LIVE

Many of you have had personal experiences with hazard trees. Share those experiences with others. It may save a life.

MEDICAL PLAN (ICS 206 WF)

Controlled Unclassified Information//Basic

1. Incident/Project Name		2. Operational Period						
TL Fall Branch / TL Duck Nest		11/23/2021 0700-1900						
3. Ambulance Services								
Name	Complete Address	Phone & EMS Frequency	Advanced Life Support (ALS)					
			Yes	No				
Cleburne County EMS	5902 AL-46 Heflin, AL 36264	911 256-463-2494	<input checked="" type="checkbox"/>	<input type="checkbox"/>				
Oxford EMS	12 Hamric Dr. Oxford, AL 36203	256-831-4421	<input checked="" type="checkbox"/>	<input type="checkbox"/>				
4. Air Ambulance Services								
Name	Phone	Type of Aircraft & Capability						
Air Methods	770-214-1351	Medical / No Hoist						
5. Hospitals								
Name Complete Address	GPS Datum – WGS 84 Coordinate Standard Degrees Decimal Minutes DD° MM.MMM' N - Lat DD° MM.MMM' W - Long		Travel Time Air Gnd		Phone	Helipad Yes No		Level of Care Facility
	Lat:	Long:						
Regional Medical Center 400 East 10th ST Anniston, AL 36207	N33° 39' 22.373"	W085° 39' 26.873"	20m	45m	256-235-5121	<input checked="" type="checkbox"/>	<input type="checkbox"/>	Level 3 Trauma
Stringfellow Mem. Hospital 301 E 18th St Anniston, AL 36207	N33° 40' 5.470"	W085° 49' 25.233"	20m	50m	770-812-2000	<input checked="" type="checkbox"/>	<input type="checkbox"/>	Level 3 Trauma
UAB Hospital 1802 6th Ave Birmingham, AL 35233	N30° 30' 24.300"	W086° 48' 11.664"	40m	1hr 40m	205-934-3411	<input checked="" type="checkbox"/>	<input type="checkbox"/>	Level 1 Trauma
	Lat:					<input type="checkbox"/>	<input type="checkbox"/>	
	Long:							
	VHF:							
6. Division Branch Group		Area Location Capability						
		EMS Responders & Capability:						
		Equipment Available on Scene:						
		Medical Emergency Channel:						
		ETA for Ambulance to Scene:						
		Air:						
		Ground:						
		Approved Helispot:						
		Lat:						
		Long:						
		EMS Responders & Capability:						
		Equipment Available on Scene:						
		Medical Emergency Channel:						
		ETA for Ambulance to Scene:						
		Air:						
Ground:								
Approved Helispot:								
Lat:								
Long:								

MEDICAL PLAN (ICS 206 WF)

Controlled Unclassified Information//Basic

7. Name & Location	Remote Camp Location(s)		
	Point of Contact:		
	EMS Responders & Capability:		
	Equipment Available on Scene:		
	Medical Emergency Channel:		
	ETA for Ambulance to Scene:		
	Air:		
	Ground:		
	Approved Helispot:		
	Lat:		
	Long:		
	Point of Contact:		
	EMS Responders & Capability:		
	Equipment Available on Scene:		
	Medical Emergency Channel:		
	ETA for Ambulance to Scene:		
	Air:		
	Ground:		
	Approved Helispot:		
	Lat:		
	Long:		
8. Prepared By (Medical Unit Leader)	9. Date/Time	10. Reviewed By (Safety Officer)	11. Date/Time
Jason McHan LSC3	11/22/21 1830	Michael Heard, SOF2	11/23/21 1500

MEDICAL PLAN (ICS 206 WF)

Controlled Unclassified Information//Basic

Medical Incident Report

FOR A NON-EMERGENCY INCIDENT, WORK THROUGH CHAIN OF COMMAND TO REPORT AND TRANSPORT INJURED PERSONNEL AS NECESSARY.

FOR A MEDICAL EMERGENCY: IDENTIFY ON SCENE INCIDENT COMMANDER BY NAME AND POSITION AND ANNOUNCE "MEDICAL EMERGENCY" TO INITIATE RESPONSE FROM IMT COMMUNICATIONS/DISPATCH.

Use the following items to communicate situation to communications/dispatch.

1. CONTACT COMMUNICATIONS / DISPATCH (**Verify correct frequency prior to starting report**)

Ex: "Communications, Div. Alpha. Stand-by for Emergency Traffic."

2. INCIDENT STATUS: *Provide incident summary (including number of patients) and command structure.*

Ex: "Communications, I have a Red priority patient, unconscious, struck by a falling tree. Requesting air ambulance to Forest Road 1 at (Lat./Long.) This will be the Trout Meadow Medical, IC is TFLD Jones. EMT Smith is providing medical care."

Severity of Emergency / Transport Priority	<input type="checkbox"/> RED / PRIORITY 1 Life or limb threatening injury or illness. Evacuation need is IMMEDIATE <i>Ex: Unconscious, difficulty breathing, bleeding severely, 2° – 3° burns more than 4 palm sizes, heat stroke, disoriented.</i> <input type="checkbox"/> YELLOW / PRIORITY 2 Serious Injury or illness. Evacuation may be DELAYED if necessary. <i>Ex: Significant trauma, unable to walk, 2° – 3° burns not more than 1-3 palm sizes.</i> <input type="checkbox"/> GREEN / PRIORITY 3 Minor Injury or illness. Non-Emergency transport <i>Ex: Sprains, strains, minor heat-related illness.</i>	
Nature of Injury or Illness & Mechanism of Injury		<i>Brief Summary of Injury or Illness (Ex: Unconscious, Struck by Falling Tree)</i>
Transport Request		<i>Air Ambulance / Short Haul/Hoist Ground Ambulance / Other</i>
Patient Location		<i>Descriptive Location & Lat. / Long. (WGS84)</i>
Incident Name		<i>Geographic Name + "Medical" (Ex: Trout Meadow Medical)</i>
On-Scene Incident Commander		<i>Name of on-scene IC of Incident within an Incident (Ex: TFLD Jones)</i>
Patient Care		<i>Name of Care Provider (Ex: EMT Smith)</i>

3. INITIAL PATIENT ASSESSMENT: *Complete this section for each patient as applicable (start with the most severe patient)*

Patient Assessment: See IRPG page 106

Treatment:

4. TRANSPORT PLAN:

Evacuation Location (if different): *(Descriptive Location (drop point, intersection, etc.) or Lat. / Long.)* Patient's ETA to Evacuation Location:

Helispot / Extraction Site Size and Hazards:

5. ADDITIONAL RESOURCES / EQUIPMENT NEEDS:

Example: Paramedic/EMT, Crews, Immobilization Devices, AED, Oxygen, Trauma Bag, IV/Fluid(s), Splints, Rope rescue, Wheeled litter, HAZMAT, Extrication

6. COMMUNICATIONS: Identify State Air/Ground EMS Frequencies and Hospital Contacts as applicable

Function	Channel Name/Number	Receive (RX)	Tone/NAC *	Transmit (TX)	Tone/NAC *
COMMAND					
AIR-TO-GRND					
TACTICAL					

7. CONTINGENCY: **Considerations:** *If primary options fail, what actions can be implemented in conjunction with primary evacuation method? Be thinking ahead.*

8. ADDITIONAL INFORMATION: *Updates/Changes, etc.*

REMEMBER: Confirm ETA's of resources ordered. Act according to your level of training. Be Alert. Keep Calm. Think Clearly. Act Decisively.

