

Incident Action Plan

Friday, November 26th, 2021

TL Fall Branch Fire / TL Duck Nest Fire

AL-ALF-210220 / AL-ALF-210222

P8 PC7A (0801) / P8 PC7P (0801)


Send all TIME to either:

2021.TLFallBranch.finance@firenet.gov

2021.TLDuckNest.finance@firenet.gov



Maps/ IAP



Check In Code

**Need Information about the
TL Fall Branch Fire
or TL Duck Nest Fire?**

Please call

334.315.4926 or

334.235.5494 or 334.300.4752

Contact us via email: pa_alabama@fs.fed.us

Check us out on Facebook!

<https://www.facebook.com/NFinAlabama>

INCIDENT OBJECTIVES (ICS 202)

1. Incident Name:	2. Operational Period:	
TL FALL BRANCH / TL DUCK NEST	Date/Time From: 11/26/2021 0700 FRI	Date/Time To: 11/26/2021 1900 FRI
3. Objective(s):		
<ul style="list-style-type: none"> • Provide for the safety of firefighters and the public through the utilization of strategic and deliberate risk assessment processes. Ensure incident within an incident (IWI) protocols are established. • Develop and implement strategies and tactics with the highest probability of success to <ul style="list-style-type: none"> ○ Minimize long term impact to the Cheaha State Park. ○ Protect identified values at risk around Duck Nest Fire. ○ Minimize the fire footprint and prevent fire from entering the Cheaha Wilderness. • Maintain and enhance relationships through timely communication, actively engaging the Agency Administrators, the public, and stakeholders. • Treat each other with dignity and respect and act in a professional manner on the fire and in the community. • Manage the incident following established COVID-19 mitigation guidelines limiting spread of infectious diseases. 		
4. Operational Period Command Emphasis:		
Conduct operations to achieve incident objectives.		
General Situational Awareness:		
Mostly Clear. Max Temp 49°F. Min RH 33%. Chance of Precip 0%. 20ft Winds in AM N at 8mph, in PM N at 9mph gusting to 17mph. Mixing height 2,900ft. Transport Winds N at 18mph. LAL 1. Stability Class D. Dispersion 49 Generally Good.		
5. Site Safety Plan Required? Yes <input type="checkbox"/> No <input checked="" type="checkbox"/>		
Approved Site Safety Plan(s) Located		
6. Incident Action Plan (the items checked below are included in this Incident Action Plan):		
<input checked="" type="checkbox"/> ICS 202 - p3 <input checked="" type="checkbox"/> ICS 203 - p4 <input checked="" type="checkbox"/> ICS 204 - p7-9 <input checked="" type="checkbox"/> ICS 205 - p10 <input type="checkbox"/> ICS 205A <input checked="" type="checkbox"/> ICS 206 - p17-19	<input type="checkbox"/> ICS 207 <input checked="" type="checkbox"/> ICS 208 - p15-16 <input type="checkbox"/> ICS 220 <input checked="" type="checkbox"/> Map/Chart - p5-6 <input type="checkbox"/> Weather Forecast/Tides/Currents <input checked="" type="checkbox"/> ICS 214 - p20	Other Attachments: <input checked="" type="checkbox"/> PUBLIC INFORMATION CONTACT - p2 <input checked="" type="checkbox"/> COVID MESSAGE & SCREENING TOOL - p11-12 <input checked="" type="checkbox"/> FINANCE MESSAGE - p13 <input checked="" type="checkbox"/> LOGISTICS MESSAGE - p14
7. Prepared by: SETH D HUDSON Position/Title: PSC	Signature: <i>Seth D Hudson</i>	
8. Approved by Incident Commander:	Name: AARON RADFORD, ICT3(T)	Signature: <i>Aaron Radford</i>
ICS 202	IAP Page	Date/Time: 11/25/2021 1700

ORGANIZATION ASSIGNMENT LIST (ICS 203)

1. Incident Name:		2. Operational Period:	
TL FALL BRANCH / TL DUCK NEST		Date/Time From: 11/26/2021 0700 FRI	Date/Time To: 11/26/2021 1900 FRI
3. Incident Commander(s) and Command Staff:		7b. Air Operations Branch:	
IC/UC	FULTON JEANSONNE 409.926.6766 AARON RADFORD 334.832.8986 (T)	AIR OPS BRANCH DIRECTOR	
SAFETY OFFICER	MICHAEL HEARD 334.343.1624	AIR ATTACK SUPERVISOR	
INFORMATION OFFICER	TAMMY FREEMAN BROWN 334.315.4926 SHEILA HOLIFIELD 334.235.5494	AIR SUPPORT SUPERVISOR	
LIAISON OFFICER		HELICOPTER COORDINATOR	
		AIR TANKER COORDINATOR	
4. Agency/Organization Representative(s):		8. Finance/Administration Section:	
Agency/Organization	Name	CHIEF	LORI HISEK 501.617.8382 KELLY DONALDSON 580.236.9339 (V)
TALLADEGA NF AADM	JEFF GARDNER	DEPUTY	
TALLADEGA DIST RANGER AADM	LINWOOD BUTLER	TIME UNIT	
NF IN AL FMO	JOE SMITH	PROCUREMENT UNIT	
TALLADEGA ZONE FMO	BLAKE MORRIS	COMPENSATION UNIT	
CHEAHA STATE PARK MANAGER	RENEE RANEY	COST UNIT	
CHEAHA STATE PARK MANAGER	BILL SYKES		
ALABAMA FORESTRY COMMISSION	BALSIE BUTLER		
5. Planning Section:			
CHIEF	SETH D HUDSON 979.213.3453 CHARLIE RUCKER 540.613.7791 (V)		
RESOURCES UNIT			
SITUATION UNIT			
TECHNOLOGY SUPPORT / GIS SPECIALIST	TRAVIS CLAPP 361.500.5918		
6. Logistics Section:			
CHIEF	JASON MCHAN 865.223.4415		
EQUIPMENT MANAGER	RANDY PREVETTE 423.430.3991		
7. Operations Section:			
FIELD OPERATIONS	DWAYNE ANDERSON 606.782.1020		
PLANNING OPERATIONS	BROCK CAMPBELL 859.556.5065		
STAGING AREA			
DIVISION/GROUP	FALL BRANCH	THOMAS KENNEDY 912.308.6036 CHARLIE GRAY 706.473.2190 (T)	
DIVISION/GROUP	DUCK NEST	KRIS BRUINGTON 208.709.2420 JOE BRINSON 850.459.1858 (T)	
DIVISION/GROUP	IA	JEREMY BRAND 256.589.5098	
9. Prepared By:	Name: SETH D HUDSON	Position/Title: PSC	Signature: <i>Seth D Hudson</i>
ICS 203	IAP Page	Date/Time: 11/25/2021 1600	

85°49'W 85°48.5'W 85°48'W 85°47.5'W 85°47'W 85°46.5'W 85°46'W

IAP

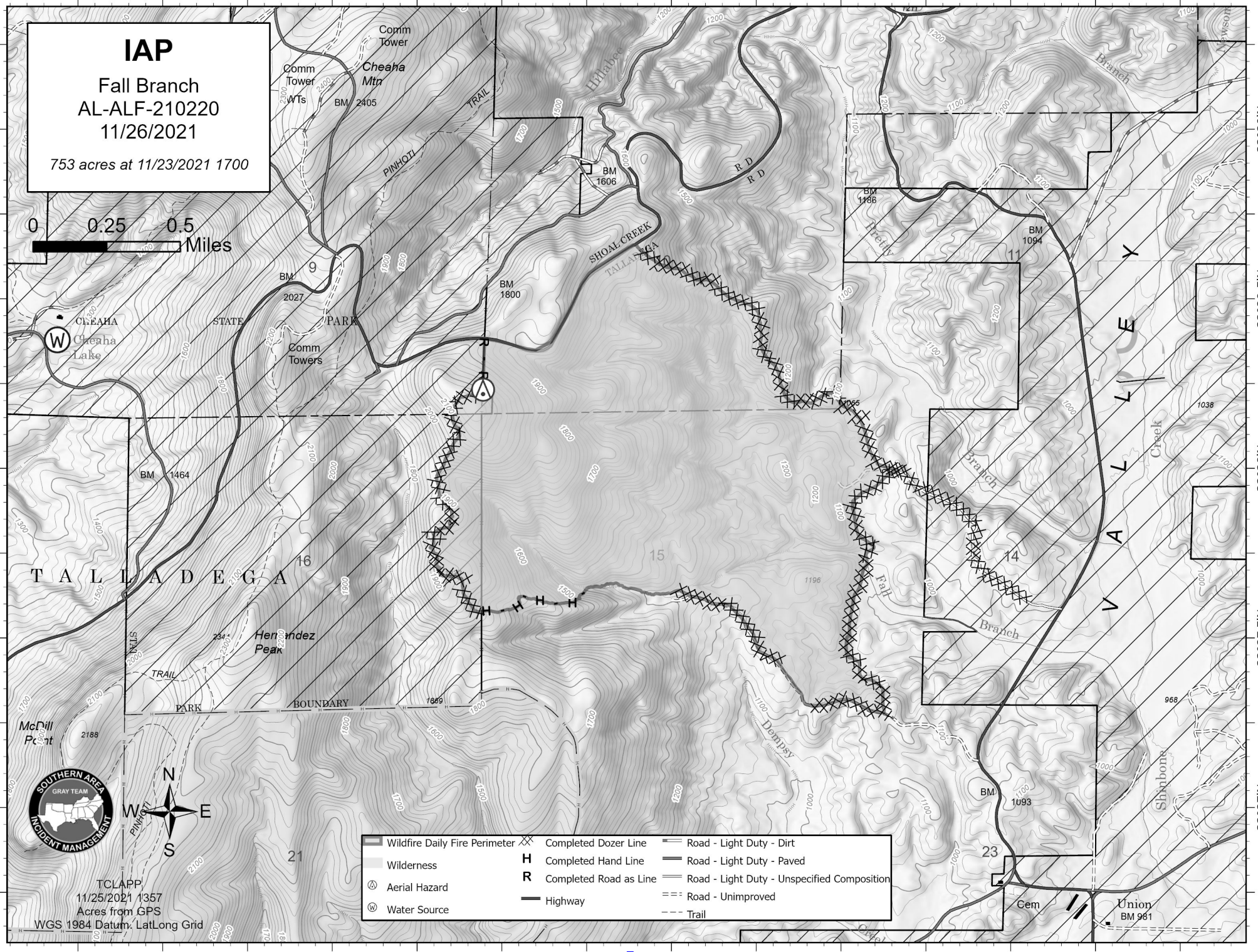
Fall Branch
AL-ALF-210220
11/26/2021

753 acres at 11/23/2021 1700



33°29'N
33°28.5'N
33°28'N
33°27.5'N
33°27'N

33°29'N
33°28.5'N
33°28'N
33°27.5'N
33°27'N



TALLADEGA

VALLLEY

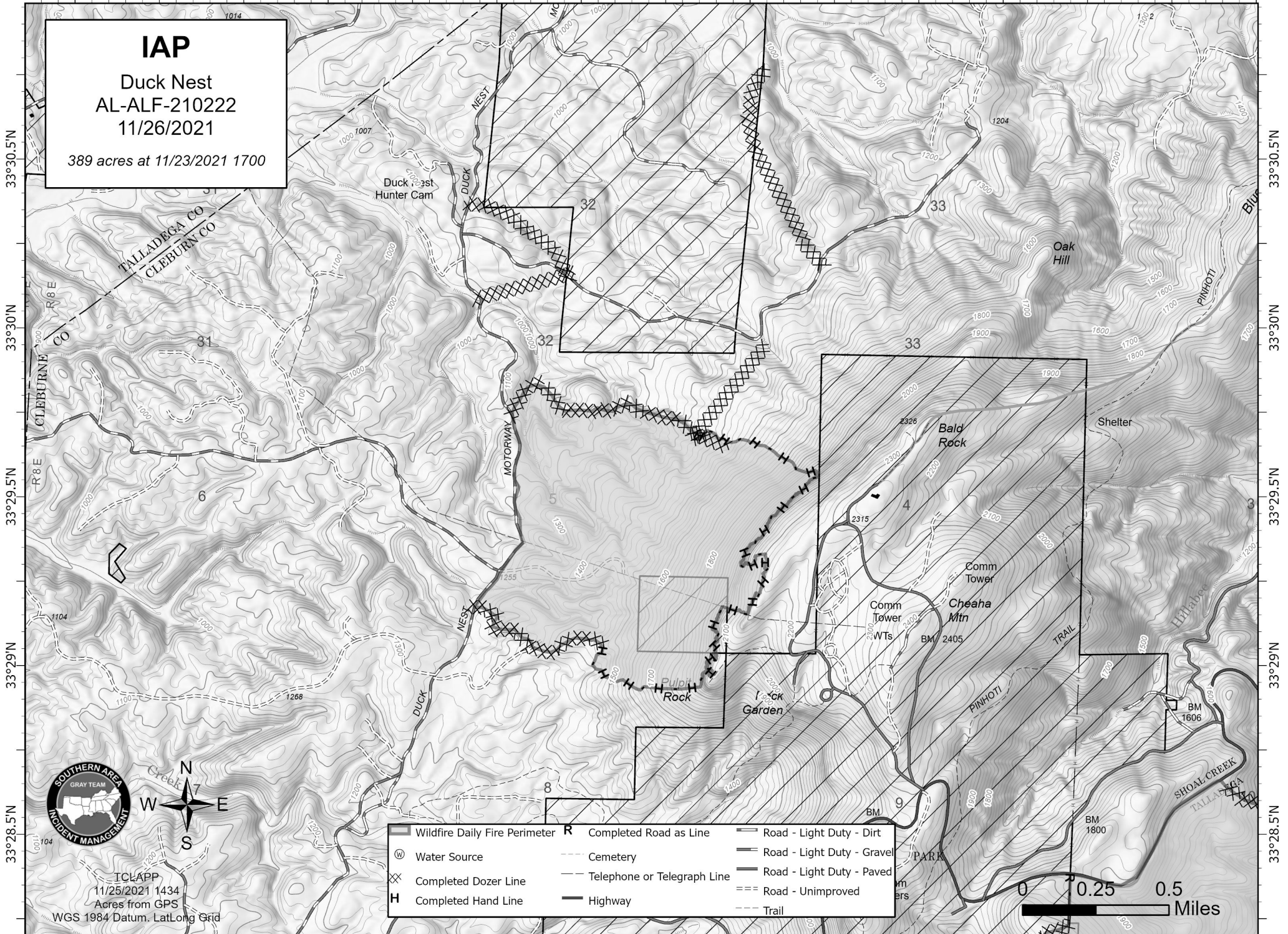


Wildfire Daily Fire Perimeter	Completed Dozer Line	Road - Light Duty - Dirt
Wilderness	Completed Hand Line	Road - Light Duty - Paved
Aerial Hazard	Completed Road as Line	Road - Light Duty - Unspecified Composition
Water Source	Highway	Road - Unimproved
		Trail

TCLAPP
11/25/2021 1357
Acres from GPS
WGS 1984 Datum, Lat/Long Grid

85°49'W 85°48.5'W 85°48'W 85°47.5'W 85°47'W 85°46.5'W 85°46'W

85°51.01'W 85°50.5'W 85°50'W 85°49.5'W 85°49'W 85°48.5'W 85°48'W 85°47.5'W

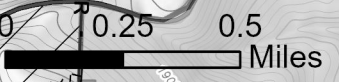


IAP
Duck Nest
AL-ALF-210222
11/26/2021
389 acres at 11/23/2021 1700



ICLAPP
11/25/2021 1434
Acres from GPS
WGS 1984 Datum, Lat/Long Grid

- Wildfire Daily Fire Perimeter
- Completed Road as Line
- Road - Light Duty - Dirt
- Road - Light Duty - Gravel
- Road - Light Duty - Paved
- Road - Unimproved
- Trail
- Water Source
- Cemetery
- Telephone or Telegraph Line
- Highway
- Completed Dozer Line
- Completed Hand Line



Division/Group Assignment List (ICS 204 WF)
Controlled Unclassified Information//Basic

1. Incident Name:				3.		
TL FALL BRANCH / TL DUCK NEST				Branch:	Division/Group	
2. Operational Period:						
Date/Time From: 11/26/2021 0700 FRI		Date/Time To: 11/26/2021 1900 FRI		FALL BRANCH		
4. Operations Personnel						
FIELD OPERATIONS		DWAYNE ANDERSON 606.782.1020		PLANNING OPERATIONS		
				BROCK CAMPBELL 859.556.5065		
DIVISION/GROUP SUPERVISOR		THOMAS KENNEDY 912.308.6036 CHARLIE GRAY 706.473.2190 (T)		SAFETY OFFICER		
				MICHAEL HEARD 334.343.1624		
5. Resources Assigned this Period						
Strike Team / Task Force / Resource Designator		LWD	Leader	Number Persons	Drop Off PT./Time	Pick Up PT./Time
O-16 TFLD WILLIAM HUDSON		12/07	WILLIAM HUDSON	1	CHEAHA TRAILHEAD/0700	CHEAHA TRAILHEAD/1900
O-30 ENGB DARRELL DENSEL		12/06	DARRELL DENSEL	1	CHEAHA TRAILHEAD/0700	CHEAHA TRAILHEAD/1900
E-1 ENG6 WILDLAND FIRE SVC		12/05	RICK WILSON	3	CHEAHA TRAILHEAD/0700	CHEAHA TRAILHEAD/1900
E-3 ENG6 BANKHEAD 611		12/05	DEREK BARBER	3	CHEAHA TRAILHEAD/0700	CHEAHA TRAILHEAD/1900
C-1 CRW2IA PATRICK ENVIRO		11/29	AUSTIN HERGERT	20	CHEAHA TRAILHEAD/0700	CHEAHA TRAILHEAD/1900
O-29 FFT1 TROY MCFARLAND		12/06	TROY MCFARLAND	1	CHEAHA TRAILHEAD/0700	CHEAHA TRAILHEAD/1900
LOCAL UTV 4-SEAT AL-ALF-SC			LOCAL		CHEAHA TRAILHEAD/0700	CHEAHA TRAILHEAD/1900
O-4 EMTF ANTHONY SKUBE		12/01	ANTHONY SKUBE	1	CHEAHA TRAILHEAD/0700	CHEAHA TRAILHEAD/1900
E-4 AMBU1 CLEBURNE CO EMS		12/07	CLEBURNE CO EMS PARAMEDIC	2	CHEAHA TRAILHEAD/0700	CHEAHA TRAILHEAD/1900
6. Control Operations/Work Assignments:						
Patrol, mop up, and mitigate snags as needed.						
7. Special Instructions:						
8. Division/Group Communication Summary						
Function	Channel	RX Frequency N/W	RX Tone/NAC	TX Frequency N/W	TX Tone/NAC	Mode
COMMAND	9	171.1375 N		164.1375 N	156.7	A
TACTICAL	3	166.5625 N		166.5625 N		A
AIR TO GROUND	5	169.0875 N		169.0875 N		A
AIR TO GROUND	4	168.2875 N		168.2875 N		A
AIR GUARD	16	168.6250 N		168.6250 N	110.9	A
9. Prepared By (Resource Unit Leader)			Approved By (Planning Section Chief)		Date	Time
SETH D HUDSON			SETH D HUDSON, PSC		11/25/2021	1600

Division/Group Assignment List (ICS 204 WF)
Controlled Unclassified Information//Basic

1. Incident Name:			3.			
TL FALL BRANCH / TL DUCK NEST			Branch:		Division/Group	
2. Operational Period:					DUCK NEST	
Date/Time From: 11/26/2021 0700 FRI		Date/Time To: 11/26/2021 1900 FRI				
4. Operations Personnel						
FIELD OPERATIONS		DWAYNE ANDERSON 606.782.1020		PLANNING OPERATIONS		BROCK CAMPBELL 859.556.5065
DIVISION/GROUP SUPERVISOR		KRIS BRUINGTON 208.709.2420 JOE BRINSON 850.459.1858 (T)		SAFETY OFFICER		MICHAEL HEARD 334.343.1624
5. Resources Assigned this Period						
Strike Team / Task Force / Resource Designator		LWD	Leader	Number Persons	Drop Off PT./Time	Pick Up PT./Time
O-15 TFLD MARC RUDKIN		12/07	MARC RUDKIN	1	STAGNIG AREA/0700	STAGNIG AREA/1900
E-2 ENG6 SCHOLL FIRE & FUELS MGMT		12/06	JASON DAVIS	2	STAGING AREA/0700	STAGING AREA/1900
O-1 SMOD DAVIDSON RVR		12/04	EVAN GOVER	13	STAGING AREA/0700	STAGING AREA/1900
O-8 SMOD TAHOE 1		12/02	GREG LOWDERMILK	7	STAGING AREA/0700	STAGING AREA/1900
O-34 CRWB GREG BECKER		12/06	GREG BECKER	1	STAGNIG AREA/0700	STAGNIG AREA/1900
O-35 FFT1 ARCENIO TRUJILLO		12/06	ARCENIO TRUJILLO	1	STAGING AREA/0700	STAGING AREA /1900
A-1 HEL3 7HA		12/05	JODI PLOCHER	5	ANNISTON METRO AIRPORT/0700	ANNISTON METRO AIRPORT/1900
O-19 EMTF MICHAEL LARSEN		12/07	MICHAEL LARSEN	1	STAGING AREA/0700	STAGING AREA/1900
6. Control Operations/Work Assignments:						
Patrol, mop up, and mitigate snags as needed.						
7. Special Instructions:						
8. Division/Group Communication Summary						
Function	Channel	RX Frequency N/W	RX Tone/NAC	TX Frequency N/W	TX Tone/NAC	Mode
COMMAND	8	171.1375 N		164.1375 N	146.2	A
COMMAND	9	171.1375 N		164.1375 N	156.7	A
COMMAND	10	171.1375 N		164.1375 N	167.9	A
TACTICAL	6	168.7250 N		168.7250 N		A
AIR TO GROUND	5	169.0875 N		169.0875 N		A
AIR TO GROUND	4	168.2875 N		168.2875 N		A
AIR GUARD	16	168.6250 N		168.6250 N	110.9	A
9. Prepared By (Resource Unit Leader)			Approved By (Planning Section Chief)		Date	Time
SETH D HUDSON			SETH D HUDSON, PSC		11/25/2021	1600

Division/Group Assignment List (ICS 204 WF)
Controlled Unclassified Information//Basic

1. Incident Name:			3.			
TL FALL BRANCH / TL DUCK NEST			Branch:		Division/Group	
2. Operational Period:			IA GROUP			
Date/Time From: 11/26/2021 0700 FRI		Date/Time To: 11/26/2021 1900 FRI				
4. Operations Personnel						
FIELD OPERATIONS		DWAYNE ANDERSON 606.782.1020		PLANNING OPERATIONS		BROCK CAMPBELL 859.556.5065
DIVISION/GROUP SUPERVISOR		JEREMY BRAND 256.589.5098		SAFETY OFFICER		MICHAEL HEARD 334.343.1624
5. Resources Assigned this Period						
Strike Team / Task Force / Resource Designator		LWD	Leader	Number Persons	Drop Off PT./Time	Pick Up PT./Time
O-18 HEQB TROY STREET		12/08	TROY STREET	1	AS DIRECTED/	
O-17 HEQB DAMON GILLESPIE		12/08	DAMON GILLESPIE	1	AS DIRECTED/	
O-28 DZIA JAY TRUETT		12/08	JAY TRUETT	1	AS DIRECTED/	
LOCAL DOZ4 AL-ALF-SC 451			LOCAL		AS DIRECTED/	
LOCAL DOZ4 AL-ALF-SC 452			LOCAL		AS DIRECTED/	
LOCAL DOZ4 AL-ALF-TL 462			LOCAL		AS DIRECTED/	
LOCAL ENG6 AL-ALF-SC 651			DERRELL DENSEL		AS DIRECTED/	
O-1 SMOD DAVIDSON RIVER		12/04	EVAN GOVER	13	AS DIRECTED/	
6. Control Operations/Work Assignments:						
Maintain IA readiness. Initiate initial attack as directed.						
7. Special Instructions:						
Identified Group resources are assigned to local districts and Duck Nest Division. Resources will be respond to IA and report to IA Group Supervisor when directed.						
8. Division/Group Communication Summary						
Function	Channel	RX Frequency N/W	RX Tone/NAC	TX Frequency N/W	TX Tone/NAC	Mode
COMMAND	8	171.1375 N		164.1375 N	146.2	A
COMMAND	9	171.1375 N		164.1375 N	156.7	A
COMMAND	10	171.1375 N		164.1375 N	167.9	A
TACTICAL	3	166.5625 N		166.5625 N		A
TACTICAL	6	168.7250 N		168.7250 N		A
AIR TO GROUND	5	169.0875 N		169.0875 N		A
AIR TO GROUND	4	168.2875 N		168.2875 N		A
AIR GUARD	16	168.6250 N		168.6250 N	110.9	A
9. Prepared By (Resource Unit Leader)			Approved By (Planning Section Chief)		Date	Time
SETH D HUDSON			SETH D HUDSON, PSC		11/25/2021	1600


INCIDENT RADIO COMMUNICATIONS PLAN (ICS 205)

Controlled Unclassified Information//Basic

1. Incident Name:	2. Date/Time Prepared:	3. Operational Period:	
TL FALL BRANCH / TL DUCK NEST	Date: 11/24/2021 Time: 1852	Date/Time From: 11/26/2021 0700 FRI	Date/Time To: 11/26/2021 1900 FRI

4. Basic Radio Channel Use:										
Zone Group	Ch #	Function	Channel Name/Trunked Radio System Talkgroup	Assignment	RX Freq	RX Tone/NAC	TX Freq	TX Tone/NAC	Mode (A,D, or M)	Remarks
7	8	COMMAND	BANKHEAD RPTR	COMMAND	171.1375 N		164.1375 N	146.2	A	
7	9	COMMAND	CHEAHA RPTR	COMMAND	171.1375 N		164.1375 N	156.7	A	
7	10	COMMAND	HORN MT RPTR	COMMAND	171.1375 N		164.1375 N	167.9	A	
7	3	TACTICAL	R8 FIRE	FALL BRANCH TACTICAL	166.5625 N		166.5625 N		A	
7	6	TACTICAL	FIRE TAC	DUCK NEST TACTICAL	168.7250 N		168.7250 N		A	
7	5	AIR TO GROUND	A/G 58	AIR TO GROUND PRI	169.0875 N		169.0875 N		A	
7	4	AIR TO GROUND	A/G 50	AIR TO GROUND SEC	168.2875 N		168.2875 N		A	
7	16	AIR GUARD	AIR GUARD	AIR GUARD	168.6250 N		168.6250 N	110.9	A	

5. Special Instructions:

6. Prepared By (Communications Unit Leader)	Name: JASON MCHAN, LSC	Signature: 
ICS 205	IAP Page	Date/Time: 11/24/2021 1852

COVID SCREENING TOOL

Today or in the past 24 hours, have you had any of the following symptoms¹?

Symptom
Cough more than expected?
Shortness of breath or difficulty breathing?
Fever? Chills?
Muscle pain, outside your normal for firefighting?
Sore throat?
New loss of taste or smell?
Fatigue, outside your normal for firefighting?
Headache, outside your normal for firefighting?
Congestion or runny nose, outside your normal for firefighting?
Nausea or vomiting
Diarrhea
<i>* Take temperature with no-touch thermometer, if available *</i>

Instructions for Screening

Item	What to Do
If resource has a cough that is more than expected, shortness of breath or difficulty breathing, or any other symptoms listed.	DO NOT MOBILIZE
At Entries: Consider adequate number of personnel needed for screening. Although medical personnel are ideal, screeners do not have to be medically trained. If resource has cough, shortness of breath or difficulty breathing, or any other listed symptoms including fever (over 100.4) at entry.	DO NOT ANNOUNCE Ask individual to step aside and follow the steps below.

Steps to follow
Escort symptomatic individual to isolation area.
Isolation support personnel should begin documentation.
Have symptomatic individual contact Supervisor for further direction.
Notify public health officials.
Have individual transported as appropriate.
Protect and secure any collected Personal Identifiable Information (PII) or Personal Health Information (PHI).

¹ Symptoms of Coronavirus

<https://www.cdc.gov/coronavirus/2019-ncov/symptoms-testing/symptoms.html>

CORONAVIRUS SAFETY

LIMIT THE SPREAD OF GERMS AND PREVENT INFECTION

Recommends the following steps to help prevent the spread of germs during this situation:

- Practice social distancing by keeping about six feet from others if you must go out in public.
- Wash your hands often with soap and water for at least 20 seconds, especially after being in a public place, or after blowing your nose, coughing or sneezing. If soap and water are not readily available, use a hand sanitizer with at least 60% alcohol.
- Avoid touching your eyes, nose or mouth with unwashed hands.
- Avoid close contact with people who are sick.
- Cover your nose and mouth with a tissue when coughing or sneezing; throw used tissues in the trash. If a tissue isn't available, cough or sneeze into your elbow or sleeve, not your hands.
- Clean and disinfect frequently touched surfaces daily.
- If surfaces are dirty, clean them - use detergent or soap and water prior to disinfection. Full information on how to disinfect found [here](#).
- You should wear a facemask when you are around other people (e.g., sharing a room or vehicle).

According to the CDC, COVID-19 symptoms include fever, shortness of breath and a cough. Symptoms may appear 2-14 days after exposure. Contact Medical Unit Leader for medical advice if you think you have been exposed to COVID-19 and develop symptoms.

Finance

- Personnel and Equipment Time will be conducted virtually on this incident. CTRs and Shift Tickets submitted daily. Having CTRS/Shift Tickets daily helps us caught up and makes the demob process quicker for everyone.
- All Finance Documentation must be emailed to **either** Duck Nest **or** Fall Branch:

2021.tlducknest.finance@firenet.gov

2021.tlfallbranch.finance@firenet.gov

Agreements, Contracts, AD Hire Forms must be emailed to finance before leaving ICP.

This paperwork is needed so that we can get pay rates recorded before we can post time.

- (for questions only, please do not text documentation to these numbers)
Kelly Donaldson 1-580-236-9339 or Lori Hisek 1-501-617-8382
- Please remember that ALL CTRs and Shift Tickets must be signed by your incident supervisor. Hours over 16, how mitigated, no lunch break – enter reason in remarks.
- The top blocks on the CTR enter the info from your Resource Order. Most of the resource orders so far are on the Fall Branch fire – since we are tracking cost by fire please note in the remarks section which fire. If you pick up a fire on IA, put the name in remarks. If you were on more than one, break out the hours to each fire.
- If you would like to send a photo of your CTR from the paper copy in your CTR book be sure to double check that it is readable before submitting. Sometimes we get them blurry, folded, upside down or in a weird angle and we can't read it. If given the option of attachment size don't select small as this makes it tiny and unreadable.
- If you have any trouble or issues using the E-CTR's please feel free to reach out to us. We can provide you with alternate formats.

QR code to CTR and Shift Tickets.



Tip: remember to select download (three little dots at the top if you have an iPhone) and if you use the free Adobe Acrobat Reader DC for PDF app the form will be fillable.



(if your IAP is in black and white look for red adobe app)

NOTE – if you see 2021_WANES_Nelson in the window – ignore that, there are four files – Blank TIME CTR, Equipment Shift Ticket, and Android/iPhone Instructions.

Logistics Message

Think 3 days out on supply orders.

If you need a resupply of items, please send a general message signed by your supervisor to

2021.tfallbranch.logistics@firenet.gov

or you can text a picture to 865-223-4415.

Include your contact info so I can let you know when items are received.

safety Message

SAFETY QUOTE FOR THE DAY:

“WHEN IN DOUBT, WAIT IT OUT”

1. **ROCK-N ROLL!** With the freezing and thawing of the ground, rocks-r-rolling not only onto the road, but crews are reporting some near misses on the hill. Let's be intensely attentive when driving around corners and on steep hillsides. (SAFE)
2. **Helmetless Horseman!** ATV riders are appearing without full motorcycle helmets. State and Federal regulations require that we all wear these. (NET) Any riders without full helmets will be required to sign organ donor forms.
3. **HOOD ORNAMENTS!** Recently a crew reported a “near-hood-ornament experience” when a very large truck came around a corner. Remember, we aren't the only ones on the roads any more. Practice defensive driving! (Bulletin)
4. **M*A*S*H*!** Recent reports from the med-tent indicate that we need to pay extra special attention to wearing eye protection, using proper lifting techniques as included in the “B-A-C-K” paper we've attached, and proper PPE such as gloves and hard-hats. (Board) No one wants to be M*A*S*H*ed.
5. **“JUST A SLINGING!”** Beginning immediately there will be absolutely no hanging onto helicopter long-lines. In fact, all crewmembers must be a minimum of 200' away from all helicopter sling work. If you have questions please refer again to organ-donor portion of safety manual. (Outside)

PREVENTING LIFTING INJURIES

Balance: Before starting to lift, be sure you are in balance. Are your feet solidly planted? Do you have the object you're lifting evenly distributed?

Alignment: Is your back straight? Be careful with any twisting or turning while carrying a heavy object.

Center of gravity: Over your hips. Keep the heavy object in close to your body, don't reach out or extend.

Knees: Use your knees to lift, not your back! We all want strong, healthy backs.

Is it too heavy to safely carry? Get help before moving. If it can't be safely lifted, then don't move it until it can be. Most back accidents occur when we're in a hurry and don't take the time to assess our Balance, Alignment, Center of Gravity, and the use of knees.

MEDICAL PLAN (ICS 206 WF)

Controlled Unclassified Information//Basic

1. Incident/Project Name		2. Operational Period					
TL Fall Branch / TL Duck Nest		11/26/2021 0700-1900					
3. Ambulance Services							
Name	Complete Address	Phone & EMS Frequency	Advanced Life Support (ALS) Yes No				
Cleburne County EMS	5902 AL-46 Heflin, AL 36264	911 256-463-2494	<input checked="" type="checkbox"/>	<input type="checkbox"/>			
Oxford EMS	12 Hamric Dr. Oxford, AL 36203	256-831-4421	<input checked="" type="checkbox"/>	<input type="checkbox"/>			
4. Air Ambulance Services							
Name	Phone	Type of Aircraft & Capability					
Air Methods	770-214-1351	Medical / No Hoist					
5. Hospitals							
Name Complete Address	GPS Datum – WGS 84 Coordinate Standard Degrees Decimal Minutes DD° MM.MMM' N - Lat DD° MM.MMM' W - Long		Travel Time Air Gnd		Phone	Helipad Yes No	Level of Care Facility
	Lat:						
Regional Medical Center 400 East 10th ST Anniston, AL 36207	Long:	20m 45m		256-235-5121	<input checked="" type="checkbox"/>	<input type="checkbox"/>	Level 3 Trauma
Stringfellow Mem. Hospital 301 E 18th St Anniston, AL 36207	VHF:						
	Lat:	20m 50m		770-812-2000	<input checked="" type="checkbox"/>	<input type="checkbox"/>	Level 3 Trauma
	Long:						
UAB Hospital 1802 6th Ave Birmingham, AL 35233	VHF:	40m 1hr 40m		205-934-3411	<input checked="" type="checkbox"/>	<input type="checkbox"/>	Level 1 Trauma
	Lat:				<input type="checkbox"/>	<input type="checkbox"/>	
	Long:						
	VHF:						
6. Division Branch Group						Area Location Capability	
						EMS Responders & Capability:	
						Equipment Available on Scene:	
						Medical Emergency Channel:	
						ETA for Ambulance to Scene:	
						Air:	
						Ground:	
						Approved Helispot:	
						Lat:	
						Long:	
						EMS Responders & Capability:	
						Equipment Available on Scene:	
						Medical Emergency Channel:	
						ETA for Ambulance to Scene:	
						Air:	
Ground:							
Approved Helispot:							
Lat:							
Long:							

MEDICAL PLAN (ICS 206 WF)

Controlled Unclassified Information//Basic

7. Name & Location	Remote Camp Location(s)		
	Point of Contact:		
	EMS Responders & Capability:		
	Equipment Available on Scene:		
	Medical Emergency Channel:		
	ETA for Ambulance to Scene:		
	Air:		
	Ground:		
	Approved Helispot:		
	Lat:		
	Long:		
	Point of Contact:		
	EMS Responders & Capability:		
	Equipment Available on Scene:		
	Medical Emergency Channel:		
	ETA for Ambulance to Scene:		
	Air:		
	Ground:		
	Approved Helispot:		
	Lat:		
	Long:		
8. Prepared By (Medical Unit Leader)	9. Date/Time	10. Reviewed By (Safety Officer)	11. Date/Time
Jason McHan LSC3	11/22/21 1830	Michael Heard, SOF2	11/23/21 1500

MEDICAL PLAN (ICS 206 WF)

Controlled Unclassified Information//Basic

Medical Incident Report

FOR A NON-EMERGENCY INCIDENT, WORK THROUGH CHAIN OF COMMAND TO REPORT AND TRANSPORT INJURED PERSONNEL AS NECESSARY.

FOR A MEDICAL EMERGENCY: IDENTIFY ON SCENE INCIDENT COMMANDER BY NAME AND POSITION AND ANNOUNCE "MEDICAL EMERGENCY" TO INITIATE RESPONSE FROM IMT COMMUNICATIONS/DISPATCH.

Use the following items to communicate situation to communications/dispatch.

1. CONTACT COMMUNICATIONS / DISPATCH (**Verify correct frequency prior to starting report**)

Ex: "Communications, Div. Alpha. Stand-by for Emergency Traffic."

2. INCIDENT STATUS: *Provide incident summary (including number of patients) and command structure.*

Ex: "Communications, I have a Red priority patient, unconscious, struck by a falling tree. Requesting air ambulance to Forest Road 1 at (Lat./Long.) This will be the Trout Meadow Medical, IC is TFLD Jones. EMT Smith is providing medical care."

Severity of Emergency / Transport Priority	<input type="checkbox"/> RED / PRIORITY 1 Life or limb threatening injury or illness. Evacuation need is IMMEDIATE <i>Ex: Unconscious, difficulty breathing, bleeding severely, 2° – 3° burns more than 4 palm sizes, heat stroke, disoriented.</i> <input type="checkbox"/> YELLOW / PRIORITY 2 Serious Injury or illness. Evacuation may be DELAYED if necessary. <i>Ex: Significant trauma, unable to walk, 2° – 3° burns not more than 1-3 palm sizes.</i> <input type="checkbox"/> GREEN / PRIORITY 3 Minor Injury or illness. Non-Emergency transport <i>Ex: Sprains, strains, minor heat-related illness.</i>	
Nature of Injury or Illness & Mechanism of Injury		<i>Brief Summary of Injury or Illness (Ex: Unconscious, Struck by Falling Tree)</i>
Transport Request		<i>Air Ambulance / Short Haul/Hoist Ground Ambulance / Other</i>
Patient Location		<i>Descriptive Location & Lat. / Long. (WGS84)</i>
Incident Name		<i>Geographic Name + "Medical" (Ex: Trout Meadow Medical)</i>
On-Scene Incident Commander		<i>Name of on-scene IC of Incident within an Incident (Ex: TFLD Jones)</i>
Patient Care		<i>Name of Care Provider (Ex: EMT Smith)</i>

3. INITIAL PATIENT ASSESSMENT: *Complete this section for each patient as applicable (start with the most severe patient)*

Patient Assessment: See IRPG page 106

Treatment:

4. TRANSPORT PLAN:

Evacuation Location (if different): *(Descriptive Location (drop point, intersection, etc.) or Lat. / Long.)* Patient's ETA to Evacuation Location:

Helispot / Extraction Site Size and Hazards:

5. ADDITIONAL RESOURCES / EQUIPMENT NEEDS:

Example: Paramedic/EMT, Crews, Immobilization Devices, AED, Oxygen, Trauma Bag, IV/Fluid(s), Splints, Rope rescue, Wheeled litter, HAZMAT, Extrication

6. COMMUNICATIONS: Identify State Air/Ground EMS Frequencies and Hospital Contacts as applicable

Function	Channel Name/Number	Receive (RX)	Tone/NAC *	Transmit (TX)	Tone/NAC *
COMMAND					
AIR-TO-GRND					
TACTICAL					

7. CONTINGENCY: **Considerations:** *If primary options fail, what actions can be implemented in conjunction with primary evacuation method? Be thinking ahead.*

8. ADDITIONAL INFORMATION: *Updates/Changes, etc.*

REMEMBER: Confirm ETA's of resources ordered. Act according to your level of training. Be Alert. Keep Calm. Think Clearly. Act Decisively.

