












# Ozark-St. Francis Nation Forest

## Forest Health Flight for February 3, 2009

### Sketched Damage Areas

-  > 50% Crown Loss, Hardwood - 287 ac
-  Blowdown & Leaners, Hardwood - 105 ac
-  Blowdown & Leaners, Mature Pine
-  Bole Damage, >50% Crown Loss, Hardwood - 180 ac
-  Bole Damage, Blowdown & Leaners, >50% Crown Loss, Hardwood - 851 ac
-  Bole Damage, Blowdown & Leaners, Hardwood - 14 ac
-  Bole Damage, Mature Pine
-  GPS'd Flight Path for January 3, 2009
-  Main Division - Greater than 1400 ft Elevation

