






Active Wildfires State of Florida

May 13, 2009 3:30 p.m.



-  23 Active Wildfires Over 100 Acres
-  Active Wildfires
-  Interstates
-  State Forests
-  County Lines

0 25 50 75 100 Miles

GENERAL DISCLAIMER

This map is the product of the Department of Agriculture and Consumer Services, Division of Forestry. This map is for internal uses only and was produced with the intent of internal field communications, fire control, or forest land management. This map is not a parcel map (cadastral), nor is it a legal survey. There are no warranties made as to the fitness of this map for any unlisted purpose of reproduction of other than the original scale. Furthermore, no warranties, expressed or implied, are for the data therein, its use, or its interpretation.

Gilchrist/Tyler Grade II Fire/0434
256 Acres

Marion/Mothers Day Fire
150 Acres

35/WEKIVA PINES FIRE/0550
149 Acres

51/GREEN WILLOW FIRE/0539
160 Acres

51/PINEVIEW FIRE/0364
497.9 Acres

53 RADAR CMD.
275 Acres

(HI) BOMB (471)
1001.4 Acres

26/ Duck Curve Fire
650 Acres

WF-Matanzas
440 Acres

Putnam/Georgetown
400 Acres

WF INDIAN LAKE 0216
1294 Acres

DRAGONFLY (03)
3000 Acres

WF CANAL FIRE
276 Acres

THRICE (5)
120 Acres

HARLEY (04)
1200 Acres

BELLY (04)
350 Acres

QUEST (04)
183.3 Acres

INTERNATIONAL (4)
900 Acres

WATERFOUL (04)
420 Acres

(MA) Kiplinger (461)
100 Acres

(MA) Green Farm (466)
360 Acres

(MA) Indian Trail (453)
700 Acres

(MA) Lincoln Park (451)
700 Acres