





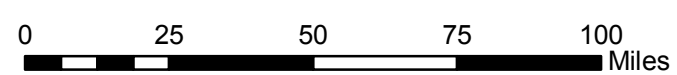


### Active Wildfires State of Florida May 15, 2009 8:00 a.m.



-  23 Active Wildfires Over 100 Acres
-  Active Wildfires
-  Interstates
-  State Forests
-  County Lines



#### GENERAL DISCLAIMER

This map is the product of the Department of Agriculture and Consumer Services, Division of Forestry. This map is for internal use only and was produced with the intent of internal field communications, fire control, or forest land management. This map is not a parcel map (cadastral), nor is it a legal survey. There are no warranties made as to the fitness of this map for any unlisted purpose of reproduction at other than the original scale. Furthermore, no warranties, expressed or implied, are for the data therein, its use, or its interpretation.

- Gilchrist/Tyler Grade II Fire/0434  
256 Acres
- Marion/Mothers Day Fire  
150 Acres
- 35/GRIFFIN MARSH-0589  
120 Acres
- 35/WEKIVA PINES FIRE/0550  
149 Acres
- 51/PINEVIEW FIRE/0364  
497.9 Acres
- 51/GREEN WILLOW FIRE/0539  
160 Acres
- 53 RADAR CMD.  
275 Acres
- (HI) BOMB (471)  
1001.4 Acres
- 26/ Duck Curve Fire  
672 Acres
- WF-Matanzas  
440 Acres
- Putnam/Georgetown  
400 Acres
- WF INDIAN LAKE 0216  
1294 Acres
- WF CANAL FIRE  
276 Acres
- DRAGONFLY (03)  
4500 Acres
- THRICE (5)  
120 Acres
- QUEST (04)  
150 Acres
- HARLEY (04)  
1200 Acres
- BELLY (04)  
305 Acres
- INTERNATIONAL (4)  
900 Acres
- (MA) Kiplinger (461)  
100 Acres
- (MA) Green Farm (466)  
400 Acres
- (MA) Indian Trail (453)  
725 Acres
- (MA) Lincoln Park (451)  
540 Acres