





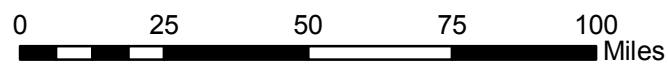


Active Wildfires State of Florida May 18, 2009 8:00 a.m.



-  27 Active Wildfires Over 100 Acres
-  Active Wildfires
-  Interstates
-  State Forests
-  County Lines



GENERAL DISCLAIMER

This map is the product of the Department of Agriculture and Consumer Services, Division of Forestry. This map is for internal use only and was produced with the intent of internal field communications, fire control, or forest land management. This map is not a parcel map (cadastral), nor is it a legal survey. There are no warranties made as to the fitness of this map for any unlisted purpose of reproduction at other than the original scale. Furthermore, no warranties, expressed or implied, are for the data therein, its use, or its interpretation.

Gilchrist/Tyler Grade II Fire/0434
256 Acres

Marion/Mothers Day Fire
150 Acres

09/BELTLINE FIRE/0596
136 Acres

35/GRIFFIN MARSH FIRE/-0589
120 Acres

35/WEKIVA PINES FIRE/0550
149 Acres

51/PINEVIEW FIRE/0364
497.9 Acres

51/GREEN WILLOW FIRE/0539
160 Acres

53 RADAR CMD.
275 Acres

SQUASHED (06)
300 Acres

(HI) BOMB (471)
1001.4 Acres

(MA) Lincoln Park (451)
540 Acres

Central Corbitt Fire
277 Acres

Putnam/Georgetown
400 Acres

WF INDIAN LAKE 0216
1294 Acres

DRAGONFLY (03)
4500 Acres

WF CANAL FIRE
276 Acres

WF-BREAK 1
1500 Acres

THRICE (5)
120 Acres

FARMINGTON (05)
1500 Acres

QUEST (04)
150 Acres

AIRBOATERS (04)
222 Acres

BELLY (04)
305 Acres

HARLEY (04)
1200 Acres

INTERNATIONAL (4)
900 Acres

(MA) Kiplinger (461)
100 Acres

(MA) Green Farm (466)
400 Acres

(MA) Indian Trail (453)
725 Acres