





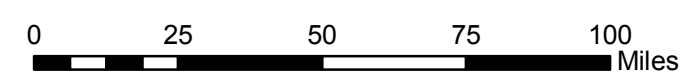


**Active Wildfires
State of Florida**
May 19, 2009 8:00 a.m.



-  25 Active Wildfires Over 100 Acres
-  Active Wildfires
-  Interstates
-  State Forests
-  County Lines



GENERAL DISCLAIMER
This map is the product of the Department of Agriculture and Consumer Services, Division of Forestry. This map is for internal use only and was produced with the intent of internal field communications, fire control, or forest land management. This map is not a parcel map (cadastral), nor is it a legal survey. There are no warranties made as to the fitness of this map for any unlisted purpose of reproduction at other than the original scale. Furthermore, no warranties, expressed or implied, are for the data therein, its use, or its interpretation.

- Putnam/Georgetown
400 Acres
- WF INDIAN LAKE 0216
1294 Acres
- WF-BREAK 1
1500 Acres
- DRAGONFLY (03)
4500 Acres
- WF CANAL FIRE
276 Acres
- FARMINGTON (05)
1500 Acres
- THRICE (5)
120 Acres
- AIRBOATERS (04)
222 Acres
- HARLEY (04)
1200 Acres
- QUEST (04)
150 Acres
- BELLY (04)
305 Acres
- INTERNATIONAL (4)
900 Acres
- (MA) Kiplinger (461)
100 Acres
- (MA) Green Farm (466)
400 Acres
- (MA) Indian Trail (453)
725 Acres
- (MA) Lincoln Park (451)
540 Acres
- Central Corbitt Fire
277 Acres
- (HI) BOMB (471)
1001.4 Acres
- SQUASHED (06)
300 Acres
- 51/GREEN WILLOW FIRE/0539
160 Acres
- 51/PINEVIEW FIRE/0364
497.9 Acres
- 35/WEKIVA PINES FIRE/0550
149 Acres
- 35/GRIFFIN MARSH FIRE/-0589
120 Acres
- 09/BELTLINE FIRE/0596
136 Acres
- Marion/Mothers Day Fire
150 Acres