

66/TOPSAIL HILL-0459  
100 Acres

WF-BREAK 1  
1144 Acres

WF CANAL FIRE  
277 Acres

QUEST (04)  
150 Acres

HARLEY (04)  
1200 Acres

BELLY (04)  
305 Acres

INTERNATIONAL (04)  
900 Acres

Marion/Mothers Day Fire  
150 Acres

51/PINEVIEW FIRE/0364  
497.9 Acres

(MA) Kiplinger (461)  
100 Acres


(MA) Green Farm (466)  
400 Acres






(MA) Indian Trail (453)  
725 Acres

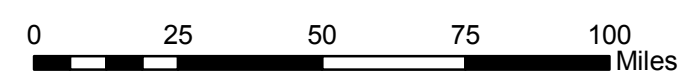
(MA) Lincoln Park (451)  
540 Acres

### Active Wildfires State of Florida

May 26, 2009 8:00 a.m.



-  13 Active Wildfires Over 100 Acres
-  Active Wildfires
-  Interstates
-  State Forests
-  County Lines



#### GENERAL DISCLAIMER

This map is the product of the Department of Agriculture and Consumer Services, Division of Forestry. This map is for internal use only and was produced with the intent of internal field communications, fire control, or forest land management. This map is not a parcel map (cadastral), nor is it a legal survey. There are no warranties made as to the fitness of this map for any unlisted purpose of reproduction at other than the original scale. Furthermore, no warranties, expressed or implied, are for the data therein, its use, or its interpretation.