






Active Wildfires State of Florida


June 29, 2011 8:00 a.m.

-  **44 Active Wildfires Over 100 Acres***
-  **218 Total Active Wildfires**
- 31,820 State Acres
- 309,751 Federal Acres
-  Interstates
-  State Forests
-  County Lines

*Note: Wildfire Name is followed by the Fire Origin County Code Number



DISCLAIMER: This map is the product of the Florida Division of Forestry. No warranties are provided for data therein, its use, or its interpretation.



- Impassable Bay Complex-Osceola
12130 Acres
- Honey Prairie-Okefenokee
286698 Acres
- BLUE RIBBON (24-6)
206.5 Acres
- BAY RD POWER LINES (45)
136 Acres
- CYPRESS CREEK (24-4)
200.5 Acres
- BLUE HOLE (02)
182.2 Acres
- Waycross 3 (17)
175 Acres
- GULLY BRANCH (19-5)
378 Acres
- Twelve Mile Swamp (55)
186 Acres
- LAKE WIMICO (23)
670 Acres
- Grits-St.Marks
399 Acres
- COUNTY LINE (04)
204 Acres
- SANTA FE 11 (04)
5679 Acres
- Lake Anna(54)
250 Acres
- Truck Trail 4 (54)
110 Acres
- Hawthorne Bay (1)
110 Acres
- CLYATT RD(38)
130 Acres
- S.E. 162 (01)
120 Acres
- 54/Truck Trail 1
2013 Acres
- BAD LAND(38)
3175 Acres
- SWAMP(38)
1300 Acres
- 54/Truck Trail 1
2013 Acres
- LITTLE HAW CREEK (64)
407 Acres
- LARKSPUR (64)
336 Acres
- MAYTOWN ROAD (64)
2397 Acres
- SEVEN ANGELS (05)
1338 Acres
- 484 SOUTH #2(42)
105 Acres
- Container(42)
130 Acres
- YYZ (48)
100 Acres
- TRACY (35)
178 Acres
- WORLD (48)
340 Acres
- GREEN MILE (49)
134 Acres
- LAWN CHAIR (49)
350 Acres
- WHISPERING PINES (48)
3924 Acres
- SAWMILL (53)
125 Acres
- 6/26 Zemel Rd (08)
172 Acres
- Burnt Store Rd 2 (08)
118 Acres
- Oil Well Rd (08) -0390
243 Acres
- Oil Pad Complex-Big Cypress
10524 Acres
- Trail 2 (50)
937 Acres
- 8 TH Street (50)
150 Acres
- Big Horn (31)
300 Acres
- ROGERS RD (49)
163 Acres