

81°5'50"W

81°5'40"W

81°5'30"W

25°58'50"N

25°58'50"N

25°58'40"N

25°58'40"N

25°58'30"N

25°58'30"N

25°58'20"N

25°58'20"N

# Cluster 76

N25° 58.787'  
W81° 5.571'

7613

N25° 58.741'  
W81° 5.506'

7614

N25° 58.656'  
W81° 5.551'

7613

76

N25° 58.535'  
W81° 5.648'

76D2

76D1











N25° 58.530'  
W81° 5.649'

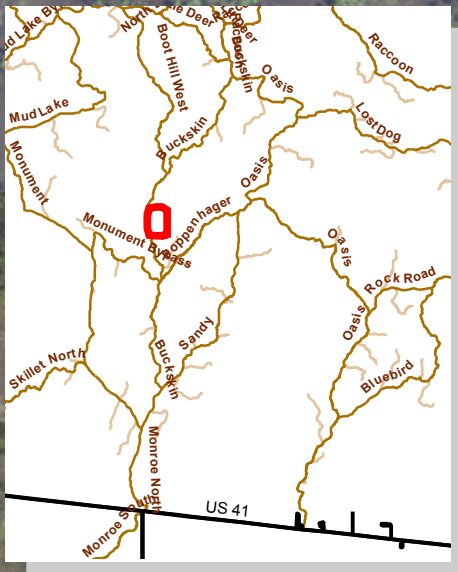
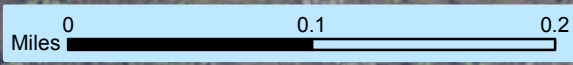
N25° 58.533'  
W81° 5.404'

7615

Ellison  
**Ellison**  
22479 acres  
2015/05/08

Buckskin

-  Previous FY15 fire
-  Private Structure
-  NPS Property
-  individual RCW trees
-  Primary ORV Trail
-  Secondary Trail (closed since 2014)
-  Former Trail (closed since 2011)
-  Landowner Only
-  Florida Hiking Trail
-  Eligible for Wilderness



81°5'50"W

81°5'40"W

81°5'30"W

25°58'50"N

25°58'50"N

25°58'40"N

25°58'40"N

25°58'30"N

25°58'30"N

25°58'20"N

25°58'20"N