




**LEGEND**

-  Campground
-  Improved Road
-  ATV, UTV, Buggy Use Only

# Mud Lake Complex

35,311 acres.  
Perimeters updated on 5/24/2015, 1500 hrs

Square Fire - 11,375 acres

Sanctuary Fire 1.5 acres

Ellipse Fire - 215 acres

Sixty-Eight Fire - 2.5 acres

Hobo Fire - 1 acre

Pekel Fire 1.5 acres

Ellison Fire - 23,709 acres


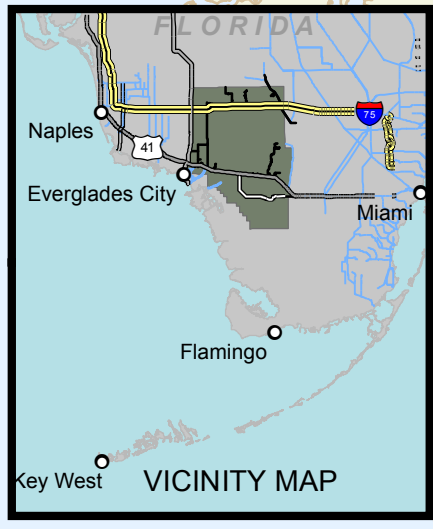
Fire Operations Center

Bluebird Fire - 0.5 acre

ICP/Briefing at Pavilion

Buggy Fire - 5 acres

Oasis Visitor Center



U.S. Department of the Interior  
Big Cypress National Preserve  
33100 Tamiami Trail East  
Ochopee, FL 34141

North American Datum 1983  
Map Created 5/25/2015 by  
Mud Lake Complex GISS

No warranty is made by the National Park Service (NPS) as to the accuracy, reliability, or completeness of this data for individual use or aggregate use with other data, or for purposes not intended by NPS.