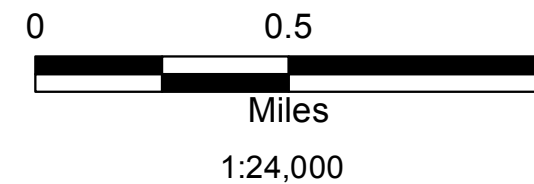









4/25/2017 DM



**30th Avenue Fire
Division K**
7,068 acres, 75% contained
April 26, 2017



Legend

-  Unimproved Line
-  Improved Line
-  Surface water
-  Drop Point
-  Egress
-  Minor
-  Division Breaks