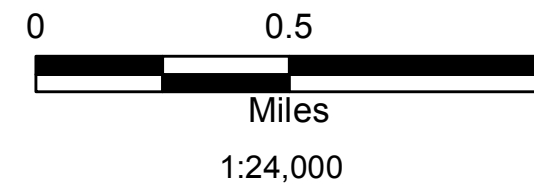







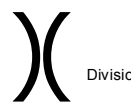

4/29/2017 DM



**30th Avenue Fire  
Division E**  
7,068 acres, 80% contained  
April 30, 2017



**Legend**

-  Mulch piles
-  Drop Point
-  Egress
-  Minor
-  Improved Line
-  Division Breaks
-  Surface water