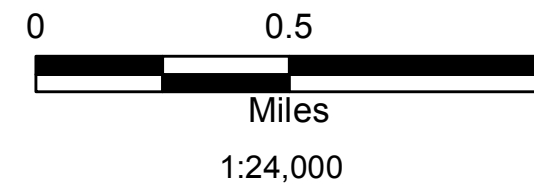









4/30/2017 DM



**30th Avenue Fire
Division E**
7,068 acres, 85% contained
May 1, 2017



Legend

-  Mulch piles
-  Drop Point
-  Egress
-  Minor
-  Improved Line
-  Division Breaks
-  Surface water