

81°22'W 81°20'W 81°18'W 81°16'W 81°14'W 81°12'W 81°10'W 81°8'W 81°6'W 81°4'W 81°2'W 81°0'W 80°58'W 80°56'W 80°54'W

26°24'N 26°22'N 26°20'N 26°18'N 26°16'N 26°14'N 26°12'N 26°10'N 26°8'N 26°6'N 26°4'N 26°2'N 26°0'N 25°58'N 25°56'N 25°54'N 25°52'N 25°50'N

Cowbell Fire Transportation Map

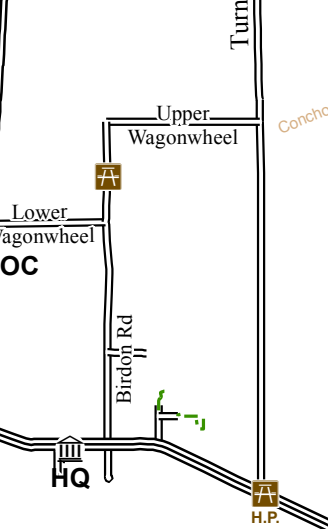
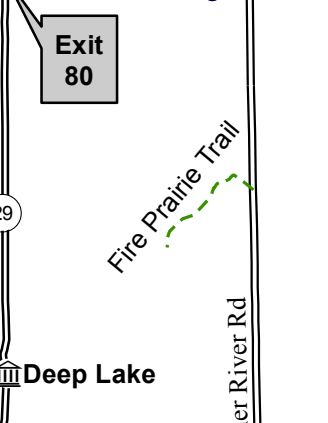
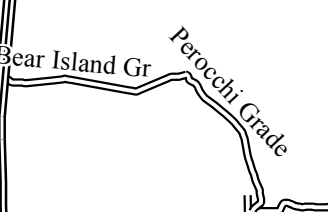
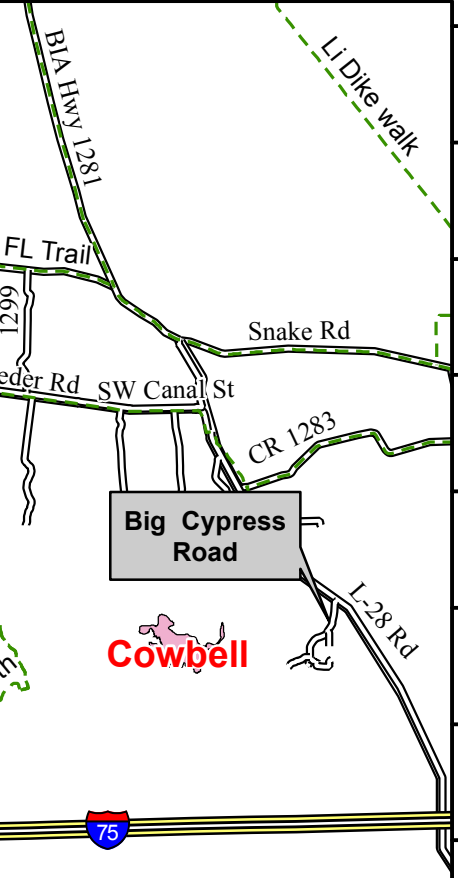
U.S. Department of the Interior
Big Cypress National Preserve
33100 Tamiami Trail East
Ochopee, FL 34141



North American Datum 1983
Map Created 4/3/2017




No warranty is made by the National Park Service (NPS) as to the accuracy, reliability, or completeness of this data for individual use or aggregate use with other data, or for purposes not intended by NPS.



LEGEND

- Florida Trail
- Improved Road
- FirePolygon
- Fire Operations Center
- Incident Command Post



81°22'W 81°20'W 81°18'W 81°16'W 81°14'W 81°12'W 81°10'W 81°8'W 81°6'W 81°4'W 81°2'W 81°0'W 80°58'W 80°56'W 80°54'W

25°50'N 25°52'N 25°54'N 25°56'N 25°58'N 26°0'N 26°2'N 26°4'N 26°6'N 26°8'N 26°10'N 26°12'N 26°14'N 26°16'N 26°18'N 26°20'N 26°22'N 26°24'N