

Cowbell Fire







BIG CYPRESS NATIONAL PRESERVE

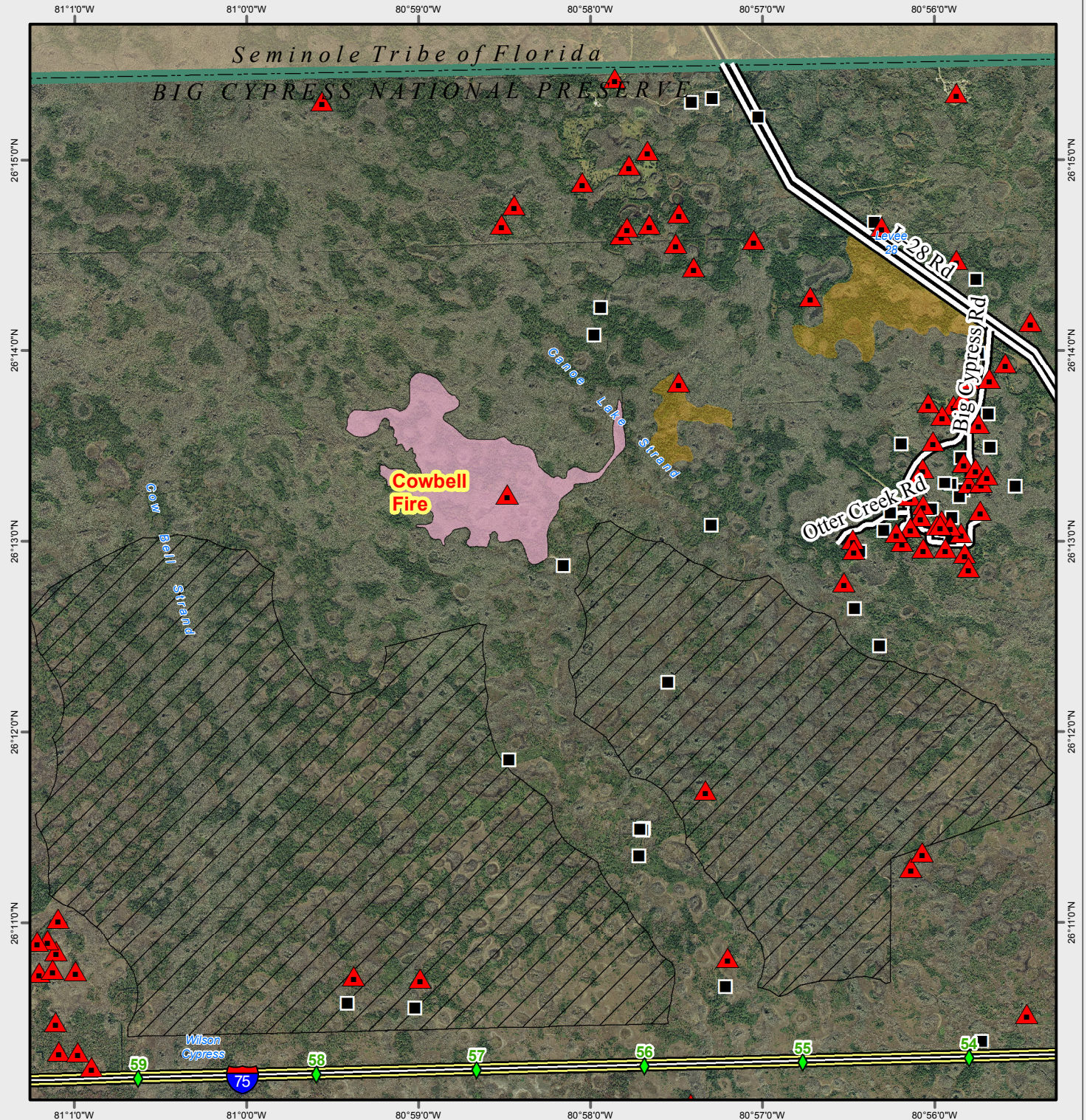
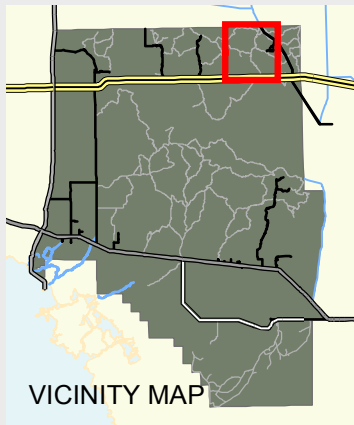
449 acres

4/05/2017



LEGEND

-  Fire Polygon
-  2016 Fire or Burn
-  Private Structure
-  NPS Property
-  Big Cypress National Preserve
-  Eligible for Wilderness



U.S. Department of the Interior
Big Cypress National Preserve
33100 Tamiami Trail East
Ochopee, FL 34141

North American Datum 1983
Map created 2017 by
Gold Team GISS

No warranty is made by the National Park Service (NPS) as to the accuracy, reliability, or completeness of this data for individual use or aggregate use with other data, or for purposes not intended by NPS.