

Cowbell Fire Transportation Map

U.S. Department of the Interior
Big Cypress National Preserve
33100 Tamiami Trail East
Ochopee, FL 34141

North American Datum 1983
Map Created 4/5/2017



No warranty is made by the National Park Service (NPS) as to the accuracy, reliability, or completeness of this data for individual use or aggregate use with other data, or for purposes not intended by NPS.



Incident
Command
Post

← Naples
26 Miles

Exit
80

Fire
Operations
Center

FOC

HQ

H.P.
Williams
Roadside
Park

Parking

Kirby
Storier
Roadside
Park

Monroe
Station





Oasis
Visitor
Center


**Cowbell
Fire**

MM63 Rest
Area

Mile
52

LEGEND

-  FirePolygon
-  Improved Road
-  Incident Command
-  Fire Operations Center



Incident
Maps



GULF OF MEXICO