












**Cowbell Fire**  
FL-BCP-017033



449 acres  
Approximate Perimeter  
as of 4/3/2017 @ 1030 hrs.

**Structure Protection 1**  
April 8, 2017  
0800

**Legend**

-  Private Structures
-  NPS Property
-  Drop Point
-  Helispot
-  TFR
-  Canal Crossing
-  Improved Road
-  Primary Buggy Trail
-  Non-Designated Trail (closed)
-  Historic Fire Perimeter
-  BICY Preserve

NAD83 UTM 17

