













Cowbell Fire
FL-BCP-017033

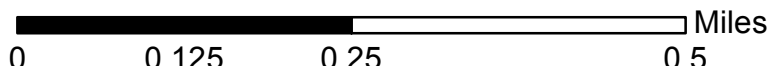


Structure Protection 1
April 9, 2017
0800

647 acres
Approximate Perimeter
as of 4/8/2017 @ 0949 hrs.

Legend

-  Private Structures
-  NPS Property
-  Drop Point
-  Helispot
-  Pump
-  TFR
-  Canal Crossing
-  Improved Road
-  Primary Buggy Trail
-  Non-Designated Trail (closed)
-  Historic Fire Perimeter
-  BICY Preserve



NAD83 UTM 17