

81°24'W 81°20'W 81°16'W 81°12'W 81°8'W 81°4'W 81°0'W 80°56'W 80°52'W 80°48'W

26°28'N 26°24'N 26°20'N 26°16'N 26°12'N 26°8'N 26°4'N 26°0'N 25°56'N 25°52'N 25°48'N 25°44'N

Big Cypress National Preserve

Fire Area Closures

U.S. Department of the Interior
Big Cypress National Preserve
33100 Tamiami Trail East
Ochopee, FL 34141

North American Datum 1983
Map Created 4/10/2017



No warranty is made by the National Park Service (NPS) as to the accuracy, reliability, or completeness of this data for individual use or aggregate use with other data, or for purposes not intended by NPS.



Immokalee

← Naples
26 Miles






Mile 48


**Cowbell
Fire
Closure
Area**

**Parliament
Fire
Closure
Area**

BIG CYPRESS
NATIONAL
PRESERVE

LEGEND

-  Closure_Area
-  Fire Perimeters
-  Improved Road
-  Florida Trail
-  BCP Welcome Center



81°24'W 81°20'W 81°16'W 81°12'W 81°8'W 81°4'W 81°0'W 80°56'W 80°52'W 80°48'W

25°44'N

25°44'N

25°48'N

25°48'N

25°52'N

25°52'N

25°56'N

25°56'N

26°0'N

26°0'N

26°4'N

26°4'N

26°8'N

26°8'N

26°12'N

26°12'N

26°16'N

26°16'N

26°20'N

26°20'N

26°24'N

26°24'N

26°28'N

26°28'N