

# Cowbell Fire

BIG CYPRESS NATIONAL PRESERVE







16,944 Acres

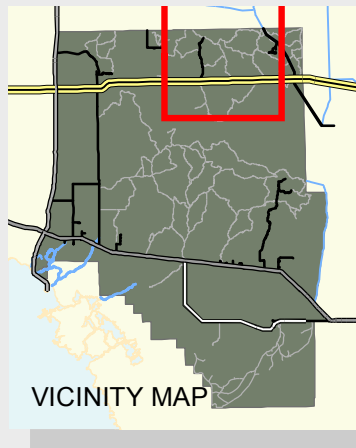
4/14/2017



Miles 0 1/2 1

## LEGEND

-  Fire Polygon
-  2016 Fire or Burn
-  Private Structure
-  NPS Property
-  Big Cypress National Preserve
-  Eligible for Wilderness



U.S. Department of the Interior  
Big Cypress National Preserve  
33100 Tamiami Trail East  
Ochopee, FL 34141

North American Datum 1983  
Map created 2017 by  
Gold Team GISS

No warranty is made by the National Park Service (NPS) as to the accuracy, reliability, or completeness of this data for individual use or aggregate use with other data, or for purposes not intended by NPS.

