

Helispot	H-1	26° 13.700' N	81° 2.300' W
Helispot	H-2	26° 13.100' N	81° 14.710' W
Helispot	H-3	26° 15.417' N	80° 57.170' W
Helispot	H-4	26° 14.145' N	80° 55.718' W
Helispot	H-5 (Medivac)	26° 13.008' N	80° 57.063' W
Helispot	H-6 (Medivac)	26° 12.923' N	80° 58.232' W
Helispot	H-7 (Medivac)	26° 14.890' N	80° 57.500' W
Helispot	H-8	26 14.067' N	81 04.335' W
Helispot	H-9	26 11.680 N	81 04.020 W

Cowbell Fire
FL-BCP-017033

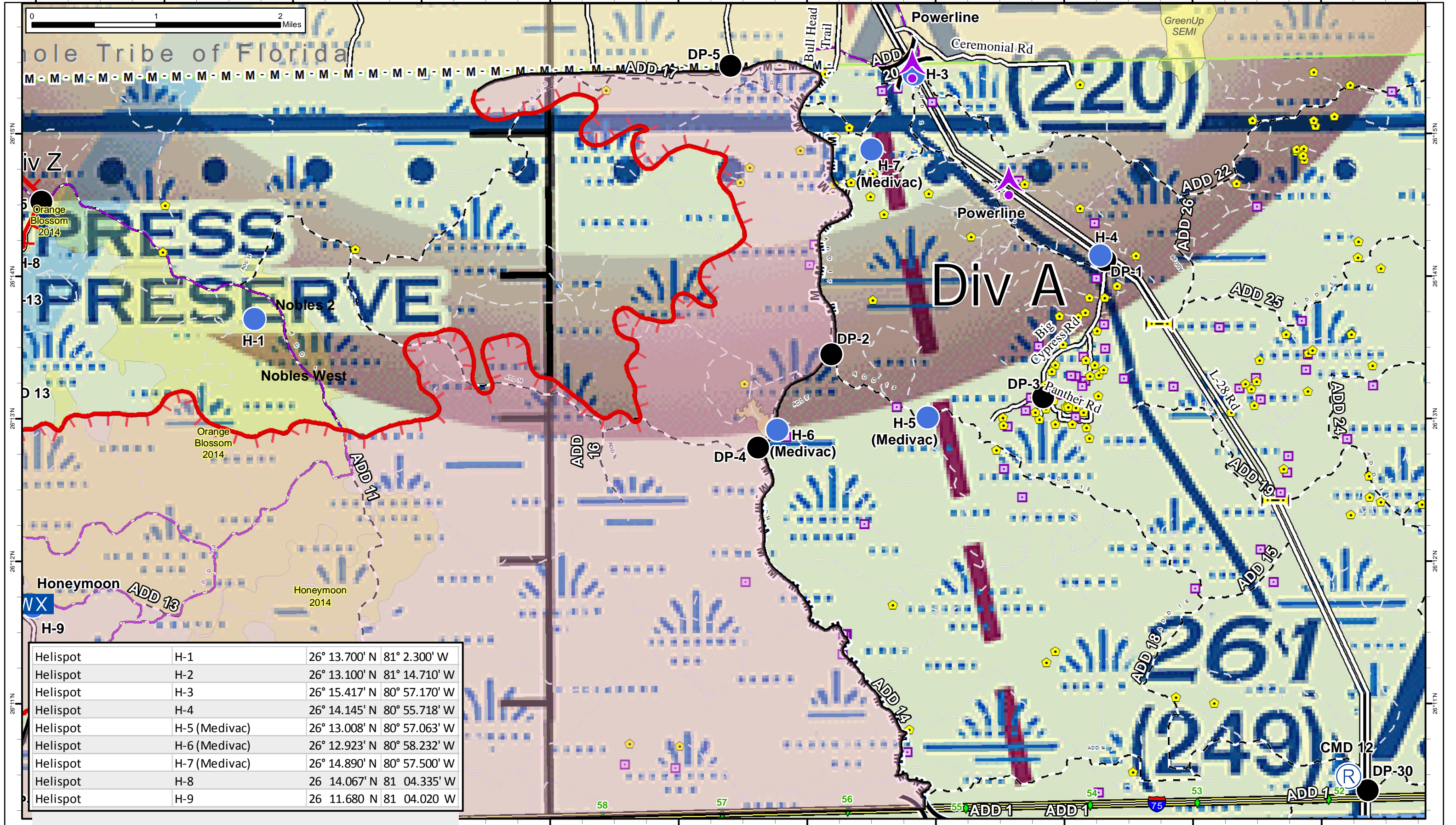
TFR Area Sectional
April 14, 2017

16,944 acres
Approximate Perimeter
as of 4/12/2017 @ 0900 hrs.



- Aerial Hazard
- Drop Point
- Helispot
- Mobile Weather Unit
- Repeater
- Fire Polygon
- Uncontrolled Fire Edge
- BICY Preserve
- Completed Line
- Mastication Line
- I - 75
- Florida Trail
- Primary Buggy Trail





Helispot	H-1	26° 13.700' N	81° 2.300' W
Helispot	H-2	26° 13.100' N	81° 14.710' W
Helispot	H-3	26° 15.417' N	80° 57.170' W
Helispot	H-4	26° 14.145' N	80° 55.718' W
Helispot	H-5 (Medivac)	26° 13.008' N	80° 57.063' W
Helispot	H-6 (Medivac)	26° 12.923' N	80° 58.232' W
Helispot	H-7 (Medivac)	26° 14.890' N	80° 57.500' W
Helispot	H-8	26 14.067' N	81 04.335' W
Helispot	H-9	26 11.680 N	81 04.020 W

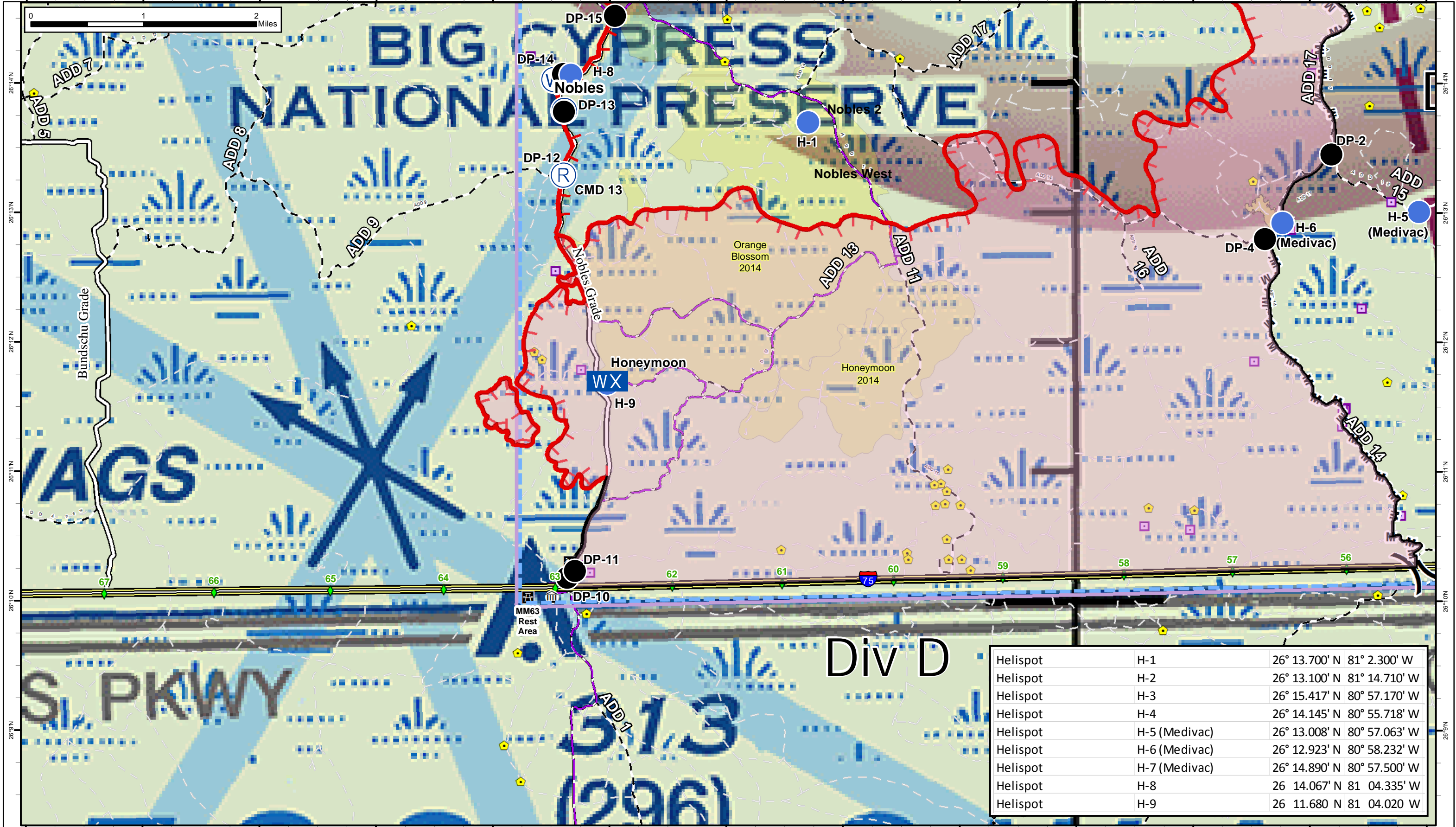
Cowbell Fire
FL-BCP-017033

Div A Sectional
April 14, 2017

16,944 acres
Approximate Perimeter
as of 4/12/2017 @ 0900 hrs.

- Aerial Hazard
- Drop Point
- Helispot
- Mobile Weather Unit
- Repeater
- Fire Polygon
- Uncontrolled Fire Edge
- BICY Preserve
- Completed Line
- Mastication Line
- I - 75
- Florida Trail
- Primary Buggy Trail





Helispot	H-1	26° 13.700' N	81° 2.300' W
Helispot	H-2	26° 13.100' N	81° 14.710' W
Helispot	H-3	26° 15.417' N	80° 57.170' W
Helispot	H-4	26° 14.145' N	80° 55.718' W
Helispot	H-5 (Medivac)	26° 13.008' N	80° 57.063' W
Helispot	H-6 (Medivac)	26° 12.923' N	80° 58.232' W
Helispot	H-7 (Medivac)	26° 14.890' N	80° 57.500' W
Helispot	H-8	26 14.067' N	81 04.335' W
Helispot	H-9	26 11.680 N	81 04.020 W

Cowbell Fire
FL-BCP-017033

Div D Sectional
April 14, 2017



16,944 acres
Approximate Perimeter
as of 4/12/2017 @ 0900 hrs.



Aerial Hazard



Drop Point



Helispot



Mobile Weather Unit



Repeater

FirePolygon

Uncontrolled Fire Edge

BICY Preserve

Completed Line

M - M - Mastication Line

I - 75


Florida Trail

Primary Buggy Trail

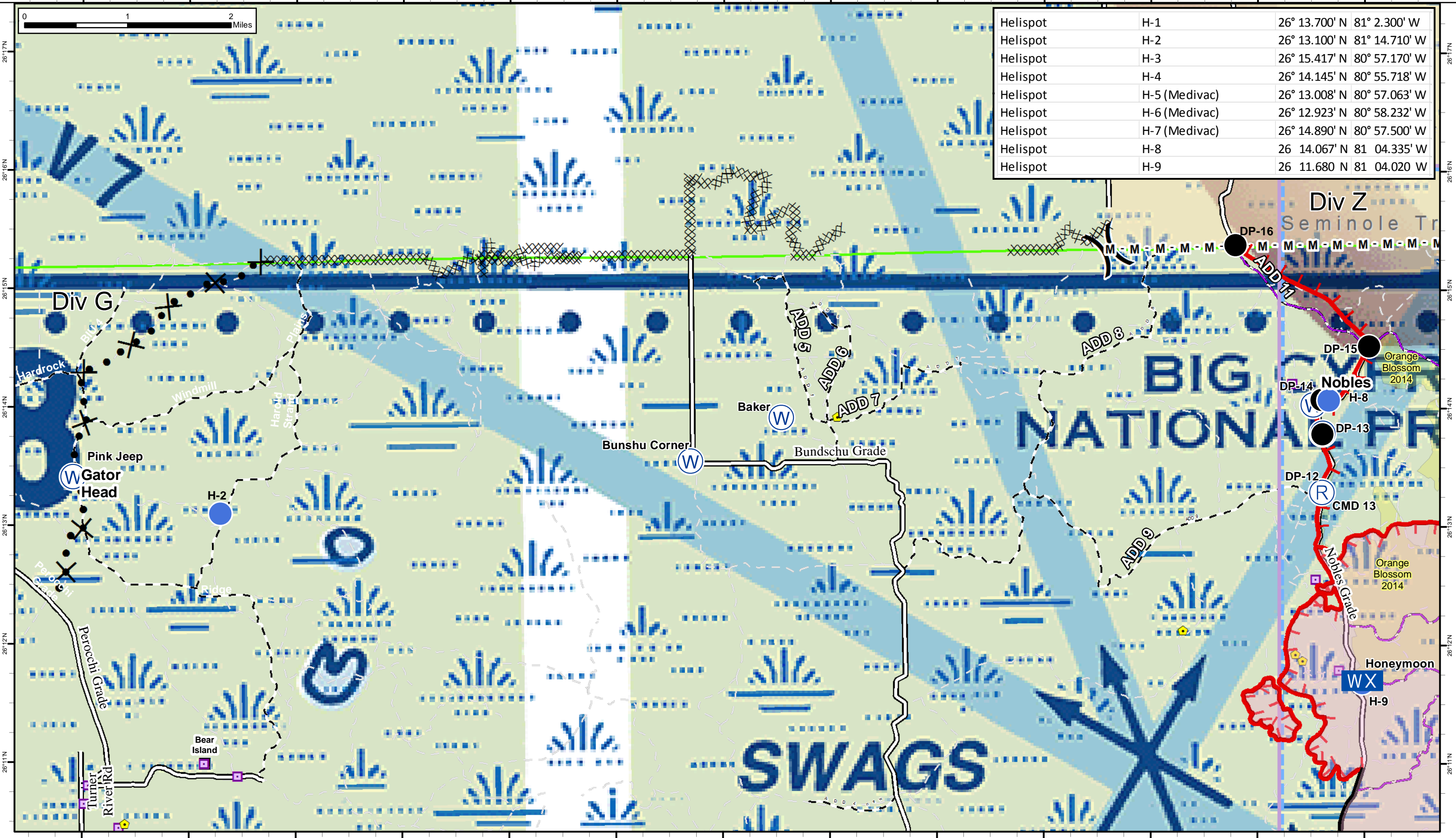


NAD83 UTM 17





Helispot	H-1	26° 13.700' N 81° 2.300' W
Helispot	H-2	26° 13.100' N 81° 14.710' W
Helispot	H-3	26° 15.417' N 80° 57.170' W
Helispot	H-4	26° 14.145' N 80° 55.718' W
Helispot	H-5 (Medivac)	26° 13.008' N 80° 57.063' W
Helispot	H-6 (Medivac)	26° 12.923' N 80° 58.232' W
Helispot	H-7 (Medivac)	26° 14.890' N 80° 57.500' W
Helispot	H-8	26 14.067' N 81 04.335' W
Helispot	H-9	26 11.680 N 81 04.020 W

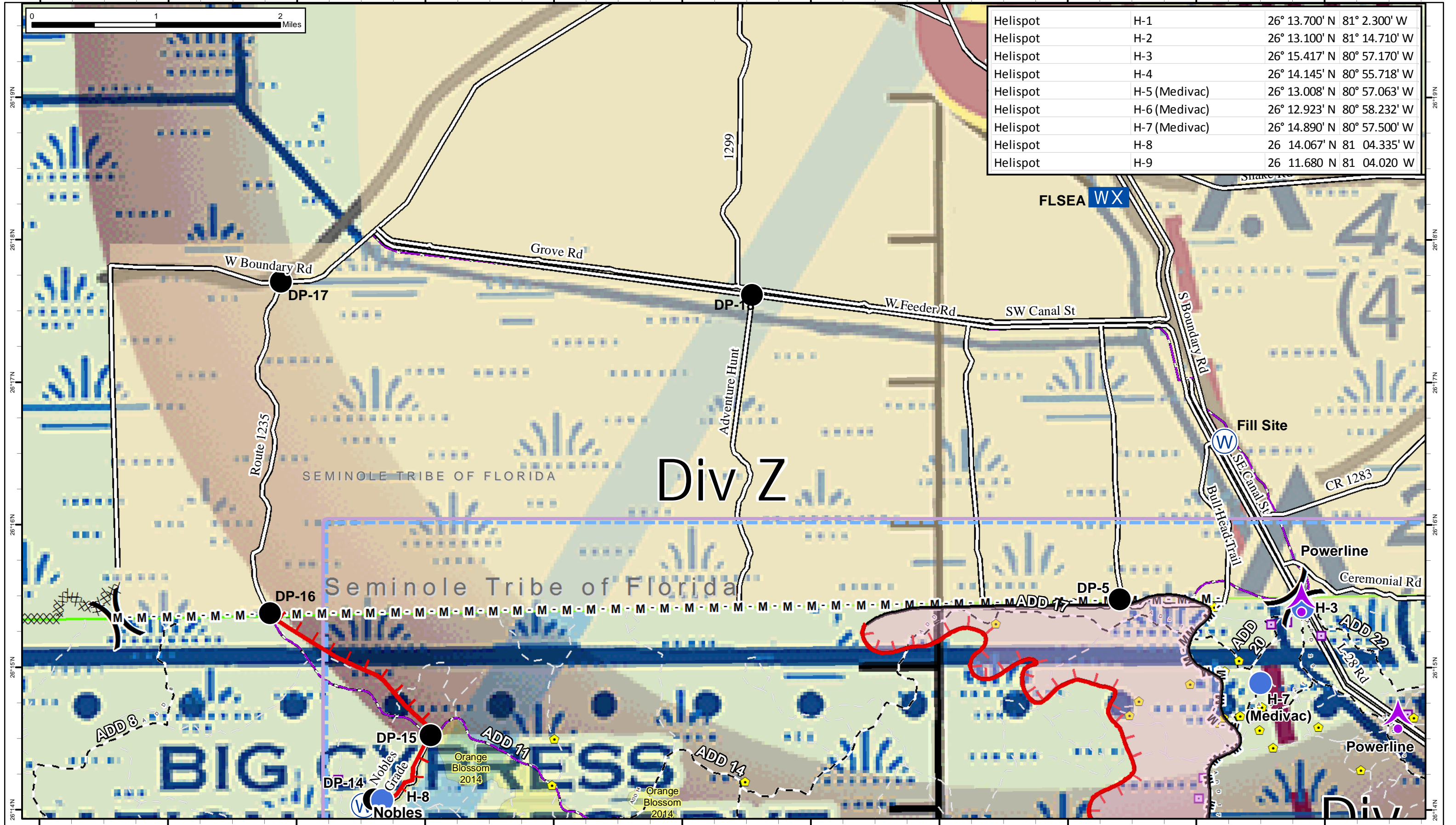


Cowbell Fire
 FL-BCP-017033
Div G Sectional
 April 14, 2017



- Aerial Hazard
- Drop Point
- Helispot
- Mobile Weather Unit
- Repeater
- Fire Polygon
- Uncontrolled Fire Edge
- BICY Preserve
- Completed Line
- Mastication Line
- Proposed Dozer Line
- I - 75
- Florida Trail
- Primary Buggy Trail





Cowbell Fire
 FL-BCP-017033

Div Z Sectional
 April 14, 2017



Aerial Hazard	Mobile Weather Unit	FirePolygon	Completed Line	I - 75
Drop Point	Repeater	Uncontrolled Fire Edge	Mastication Line	Florida Trail
Helispot	BICY Preserve	Proposed Dozer Line	Primary Buggy Trail	NAD83 UTM 17

