

|          |               |                             |
|----------|---------------|-----------------------------|
| Helispot | H-1           | 26° 13.700' N 81° 2.300' W  |
| Helispot | H-2           | 26° 13.100' N 81° 14.710' W |
| Helispot | H-3           | 26° 15.417' N 80° 57.170' W |
| Helispot | H-4           | 26° 14.145' N 80° 55.718' W |
| Helispot | H-5 (Medivac) | 26° 13.008' N 80° 57.063' W |
| Helispot | H-6 (Medivac) | 26° 12.923' N 80° 58.232' W |
| Helispot | H-7 (Medivac) | 26° 14.890' N 80° 57.500' W |
| Helispot | H-8           | 26 14.067' N 81 04.335' W   |
| Helispot | H-9           | 26 11.680 N 81 04.020 W     |

**Cowbell Fire**  
FL-BCP-017033

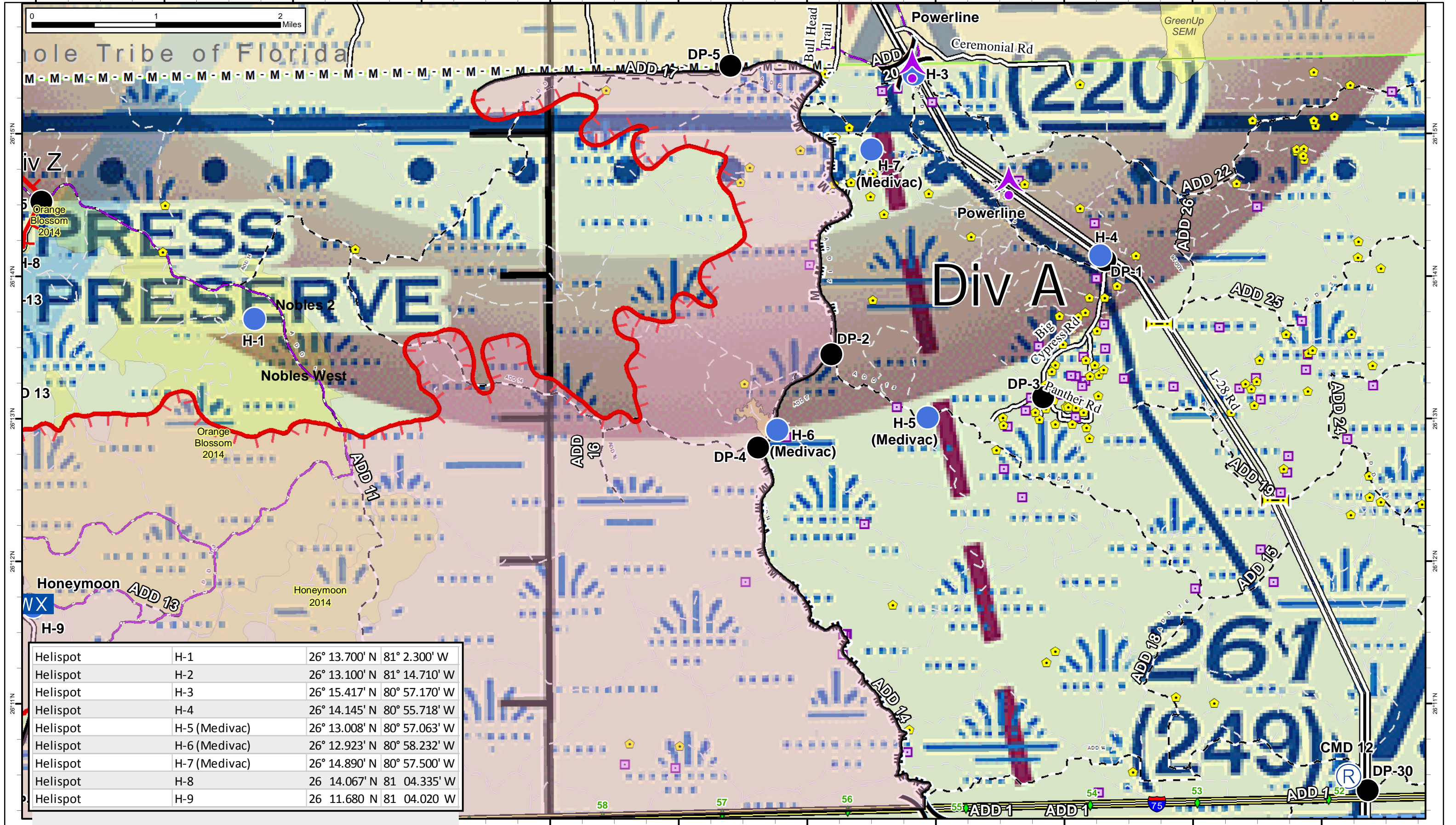
**TFR Area Sectional**  
April 15, 2017

17,594 acres  
Approximate Perimeter  
as of 4/14/2017 @ 1600 hrs.



- Aerial Hazard
- Drop Point
- Helispot
- Mobile Weather Unit
- Repeater
- Fire Polygon
- Uncontrolled Fire Edge
- BICY Preserve
- Completed Line
- M - M - Mastication Line
- I - 75
- Florida Trail
- Primary Buggy Trail














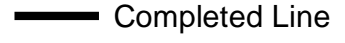



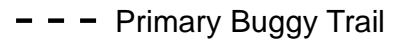
|          |               |               |               |
|----------|---------------|---------------|---------------|
| Helispot | H-1           | 26° 13.700' N | 81° 2.300' W  |
| Helispot | H-2           | 26° 13.100' N | 81° 14.710' W |
| Helispot | H-3           | 26° 15.417' N | 80° 57.170' W |
| Helispot | H-4           | 26° 14.145' N | 80° 55.718' W |
| Helispot | H-5 (Medivac) | 26° 13.008' N | 80° 57.063' W |
| Helispot | H-6 (Medivac) | 26° 12.923' N | 80° 58.232' W |
| Helispot | H-7 (Medivac) | 26° 14.890' N | 80° 57.500' W |
| Helispot | H-8           | 26 14.067' N  | 81 04.335' W  |
| Helispot | H-9           | 26 11.680 N   | 81 04.020 W   |

**Cowbell Fire**  
FL-BCP-017033

**Div A Sectional**  
April 15, 2017



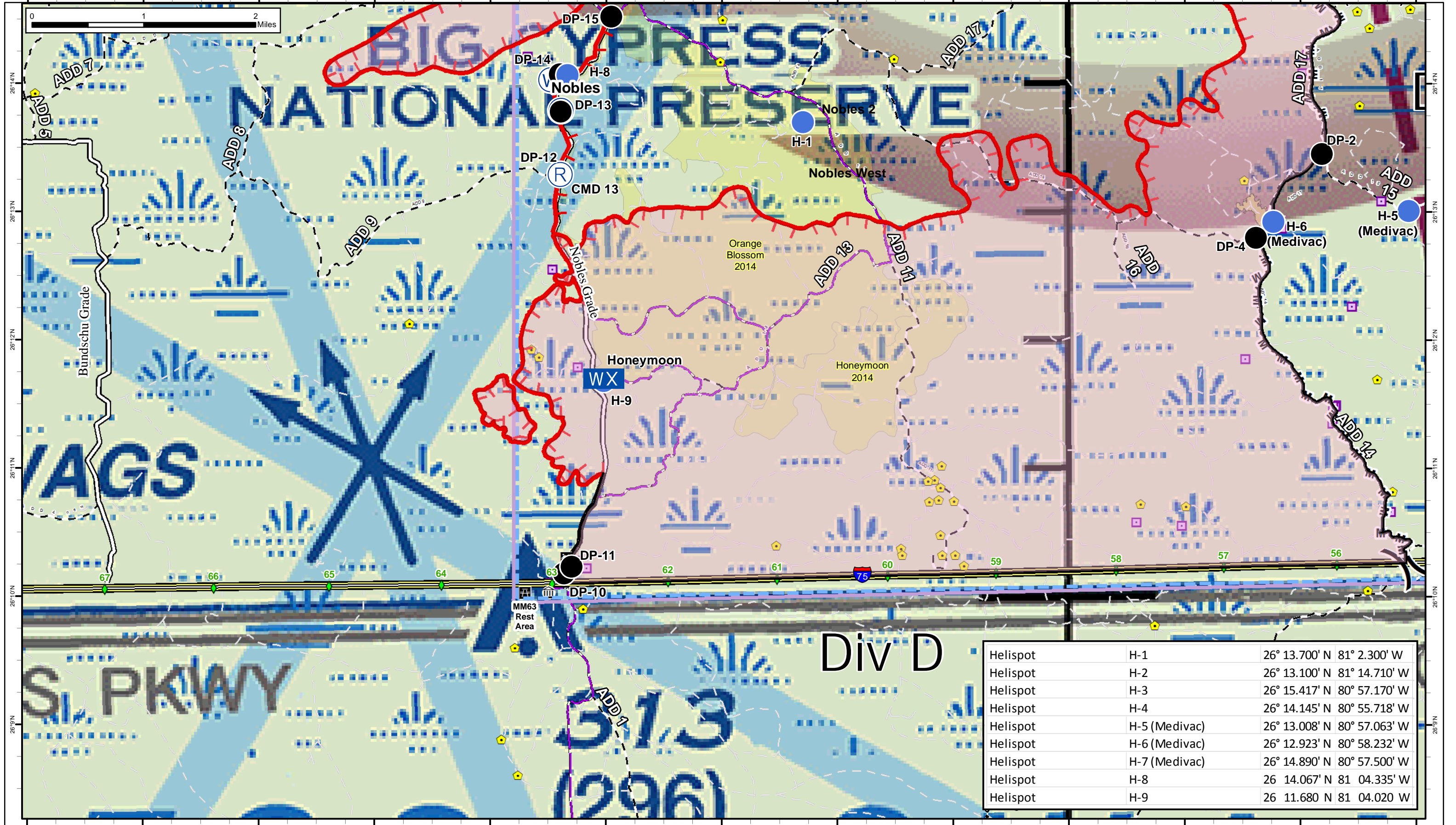
17,594 acres  
Approximate Perimeter  
as of 4/14/2017 @ 1600 hrs.

-  Aerial Hazard
-  Drop Point
-  Helispot
-  Mobile Weather Unit
-  Repeater
-  Fire Polygon
-  Uncontrolled Fire Edge
-  BICY Preserve
-  Completed Line
-  M - M - Mastication Line
-  I - 75
-  Florida Trail
-  Primary Buggy Trail



NAD83 UTM 17





Div D


|          |               |               |               |
|----------|---------------|---------------|---------------|
| Helispot | H-1           | 26° 13.700' N | 81° 2.300' W  |
| Helispot | H-2           | 26° 13.100' N | 81° 14.710' W |
| Helispot | H-3           | 26° 15.417' N | 80° 57.170' W |
| Helispot | H-4           | 26° 14.145' N | 80° 55.718' W |
| Helispot | H-5 (Medivac) | 26° 13.008' N | 80° 57.063' W |
| Helispot | H-6 (Medivac) | 26° 12.923' N | 80° 58.232' W |
| Helispot | H-7 (Medivac) | 26° 14.890' N | 80° 57.500' W |
| Helispot | H-8           | 26 14.067' N  | 81 04.335' W  |
| Helispot | H-9           | 26 11.680 N   | 81 04.020 W   |

**Cowbell Fire**  
FL-BCP-017033  
**Div D Sectional**  
April 15, 2017

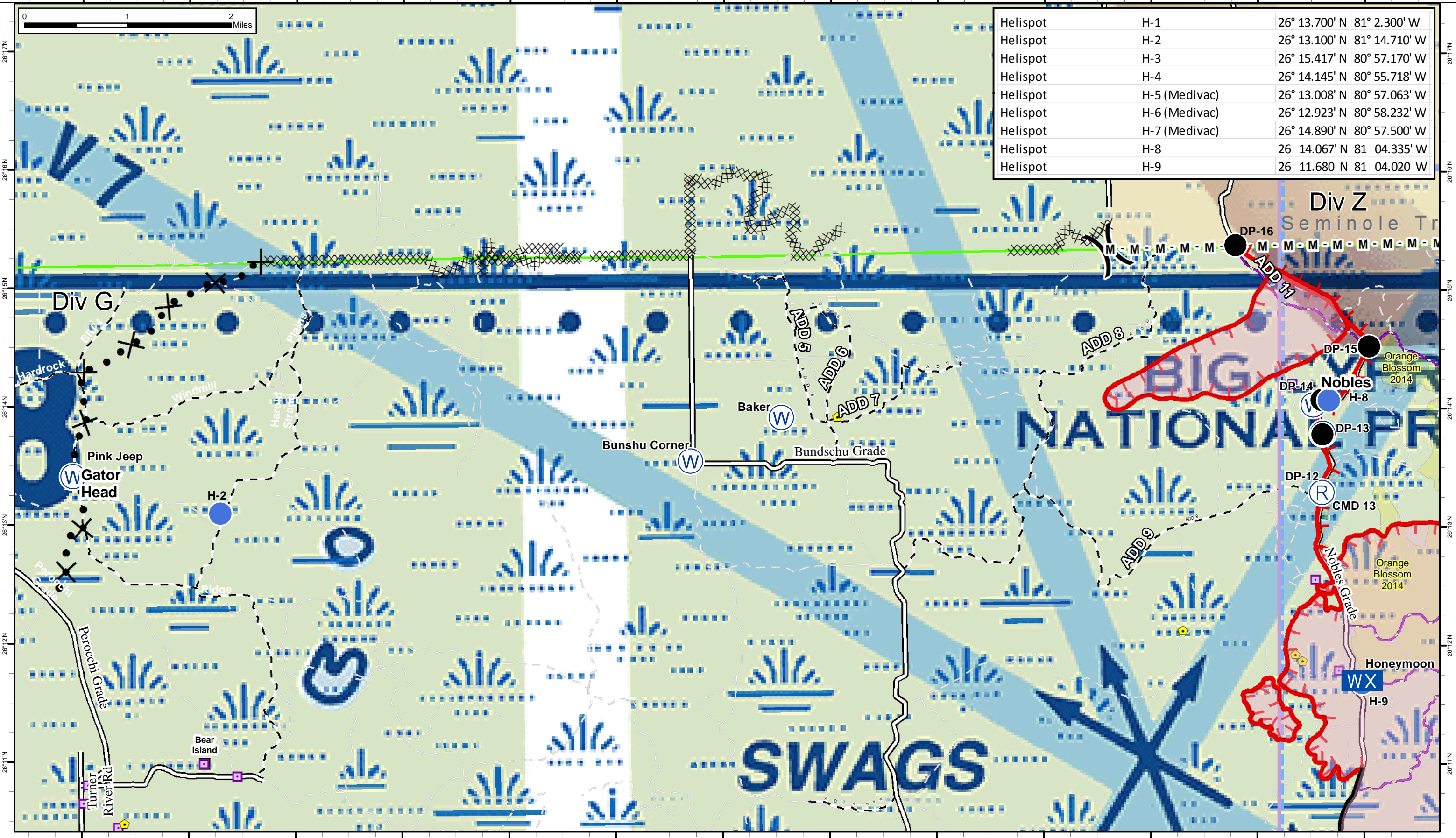
17,594 acres  
Approximate Perimeter  
as of 4/14/2017 @ 1600 hrs.

- Aerial Hazard
- Drop Point
- Helispot
- Mobile Weather Unit
- Repeater
- Fire Polygon
- Uncontrolled Fire Edge
- BICY Preserve
- Completed Line
- Mastication Line
- I - 75
- Florida Trail
- Primary Buggy Trail





|          |               |                             |
|----------|---------------|-----------------------------|
| Helispot | H-1           | 26° 13.700' N 81° 2.300' W  |
| Helispot | H-2           | 26° 13.100' N 81° 14.710' W |
| Helispot | H-3           | 26° 15.417' N 80° 57.170' W |
| Helispot | H-4           | 26° 14.145' N 80° 55.718' W |
| Helispot | H-5 (Medivac) | 26° 13.008' N 80° 57.063' W |
| Helispot | H-6 (Medivac) | 26° 12.923' N 80° 58.232' W |
| Helispot | H-7 (Medivac) | 26° 14.890' N 80° 57.500' W |
| Helispot | H-8           | 26 14.067' N 81 04.335' W   |
| Helispot | H-9           | 26 11.680 N 81 04.020 W     |

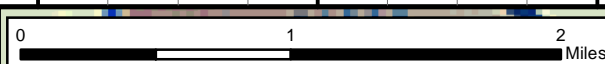


**Cowbell Fire**  
 FL-BCP-017033  
**Div G Sectional**  
 April 15, 2017

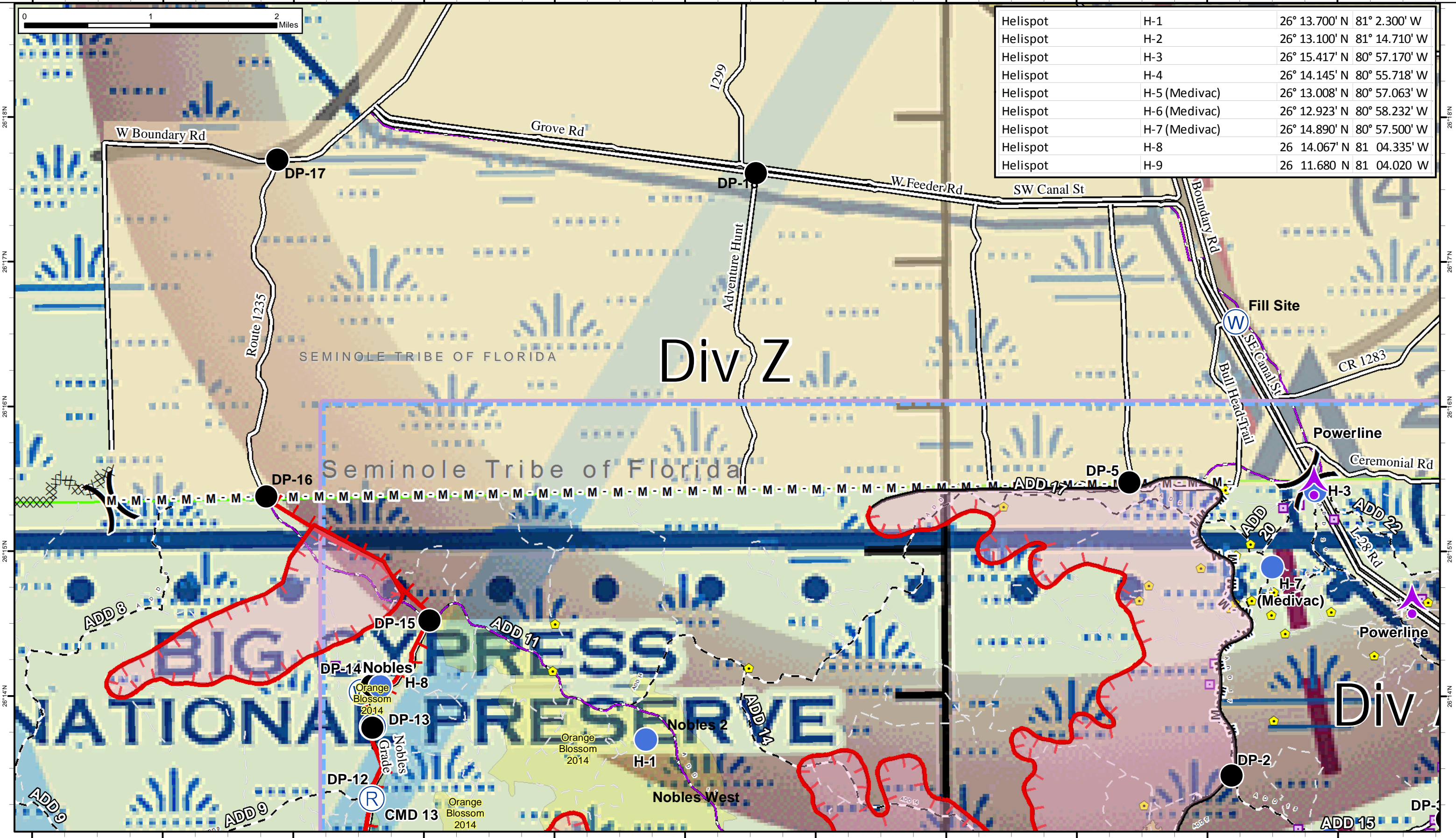


- Aerial Hazard
- Mobile Weather Unit
- Fire Polygon
- Completed Line
- I - 75
- Drop Point
- Repeater
- Uncontrolled Fire Edge
- M - M - Mastication Line
- Florida Trail
- Helispot
- BICY Preserve
- Proposed Dozer Line
- Primary Buggy Trail





|          |               |                             |
|----------|---------------|-----------------------------|
| Helispot | H-1           | 26° 13.700' N 81° 2.300' W  |
| Helispot | H-2           | 26° 13.100' N 81° 14.710' W |
| Helispot | H-3           | 26° 15.417' N 80° 57.170' W |
| Helispot | H-4           | 26° 14.145' N 80° 55.718' W |
| Helispot | H-5 (Medivac) | 26° 13.008' N 80° 57.063' W |
| Helispot | H-6 (Medivac) | 26° 12.923' N 80° 58.232' W |
| Helispot | H-7 (Medivac) | 26° 14.890' N 80° 57.500' W |
| Helispot | H-8           | 26 14.067' N 81 04.335' W   |
| Helispot | H-9           | 26 11.680 N 81 04.020 W     |



**Cowbell Fire**  
FL-BCP-017033

**Div Z Sectional**  
April 15, 2017

17,594 acres  
Approximate Perimeter  
as of 4/14/2017 @ 1600 hrs.

- Aerial Hazard
- Drop Point
- Helispot
- Mobile Weather Unit
- Repeater
- Fire Polygon
- Uncontrolled Fire Edge
- BICY Preserve
- Completed Line
- M - M - Mastication Line
- Proposed Dozer Line
- I - 75
- Florida Trail
- Primary Buggy Trail

