



**Cowbell Fire**  
**FL-BCP-017033**

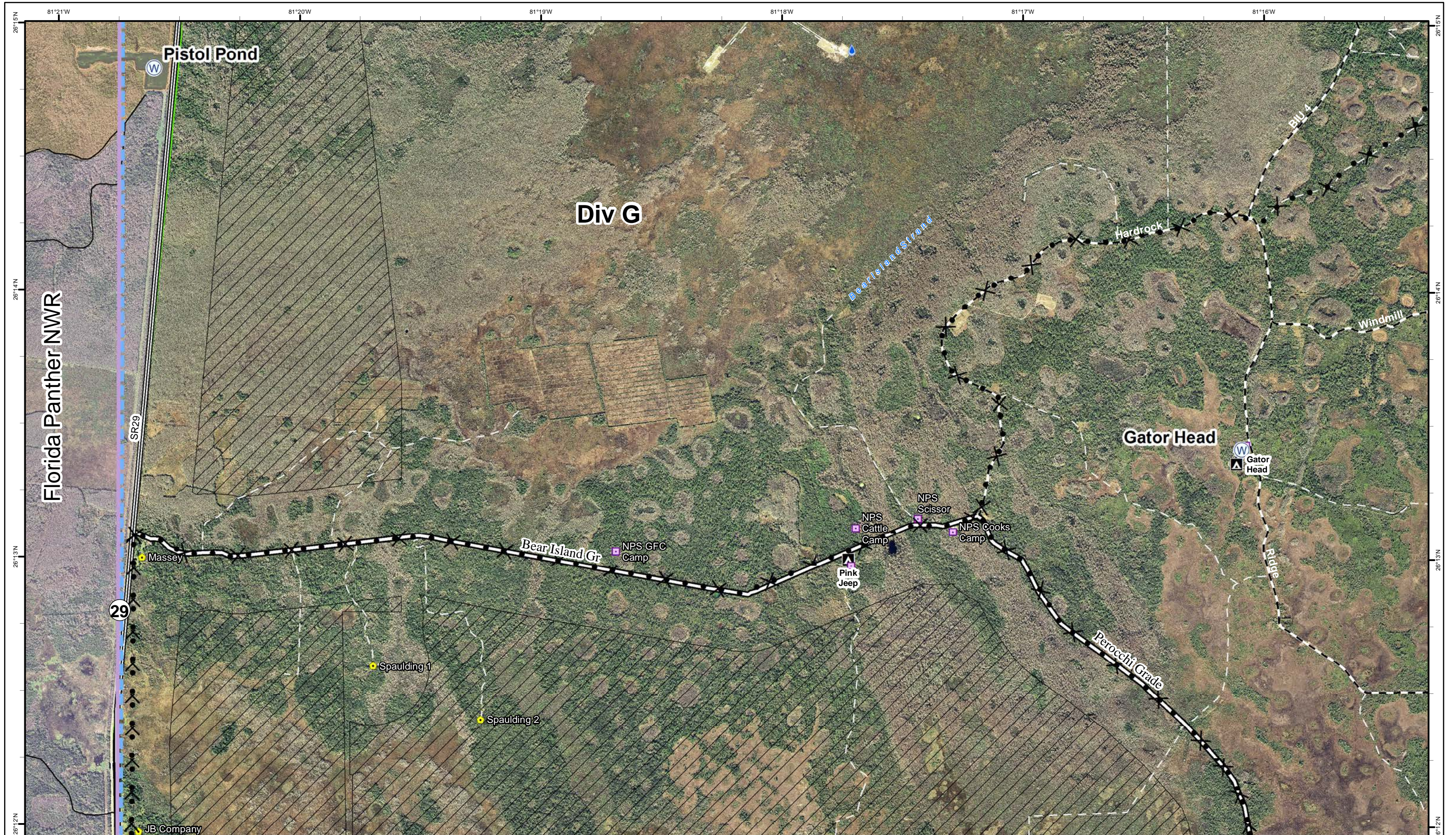
**Index Map**  
**April 16, 2017**  
**0800**

  
 17,872 acres  
 Approximate Perimeter  
 as of 4/15/2017 @ 0900 hrs.

Legend	
Rally Point	Aerial Hazard
Division	Drop Point
Helispot	Incident Command Post
Repeater	Water Source
Uncontrolled Fire Edge	Completed Dozer Line
Proposed Line	Completed Line
Fire Polygon	Historic Fire Perimeter
Hydro Station	Mastication Line
Mile Marker	Bridge Location
ORV Canal Crossing	Improved Road
Primary Buggy Trail	Non-Designated Trail (closed)
Florida Trail	Eligible for Wilderness
seminole_reservation	BICY Preserve
TFR	North Arrow







**Cowbell Fire**  
FL-BCP-017033

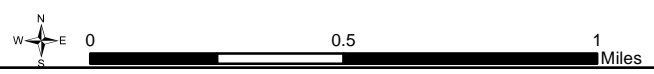
**Operations Map**  
April 16, 2017  
0800



17,872 acres  
Approximate Perimeter  
as of 4/15/2017 @ 0900 hrs.

**Legend**

- ① Rally Point
- ⌘ Division
- W Water Source
- ⊗ Proposed Line
- Fire History 2015 & 2016
- 💧 Hydro Station
- 🚚 Bridge Location
- == Improved Road
- - Non-Designated Trail (closed)
- Florida Trail
- ▨ Eligible for Wilderness
- ▭ BICY Preserve
- ▭ TFR



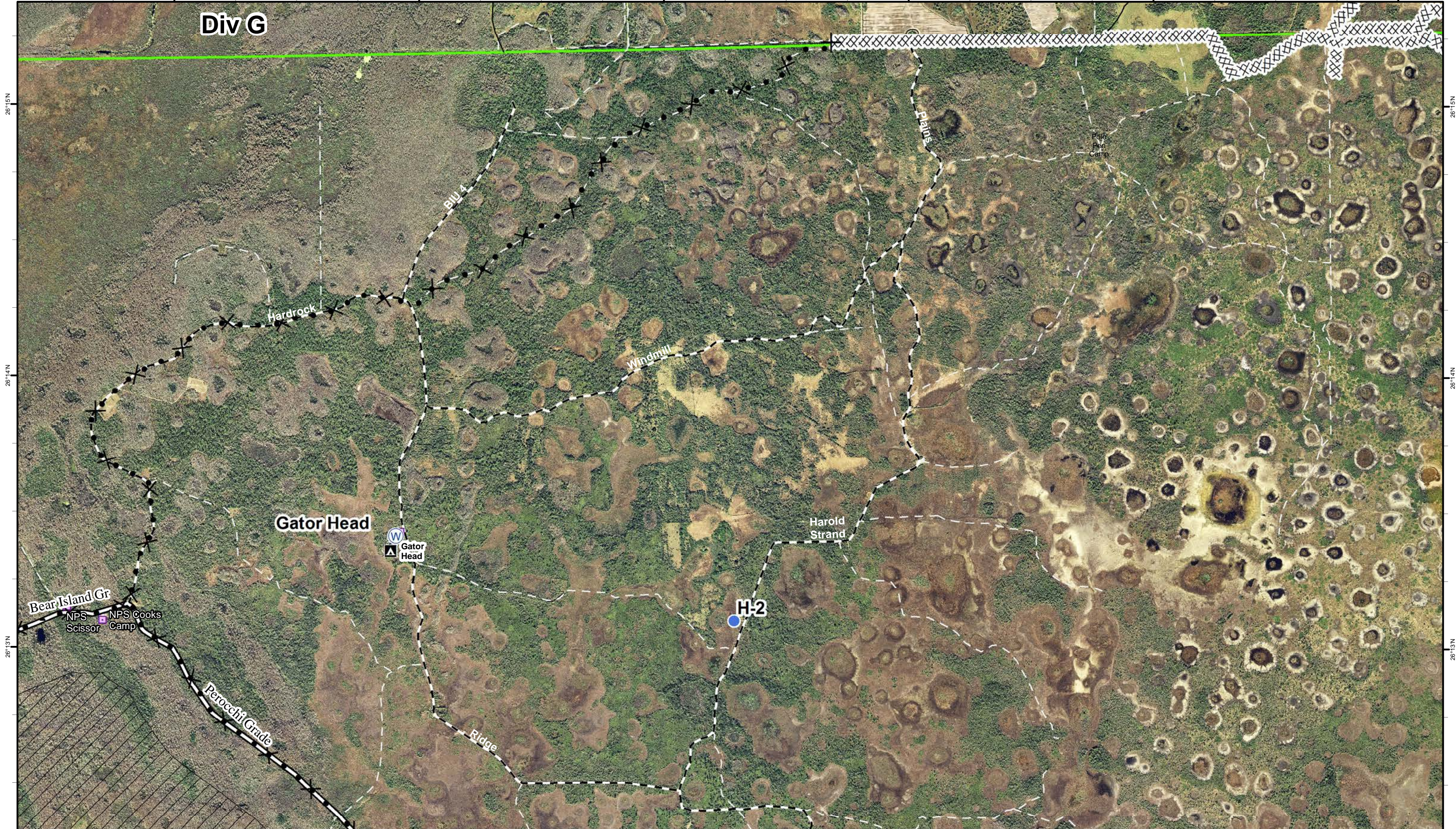
1	2	3	4	5
6	7	8	9	10






81°17W 81°16W 81°15W 81°14W 81°13W 81°12W

Div G



**Cowbell Fire**  
 FL-BCP-017033

**Operations Map**  
 April 16, 2017  
 0800



17,872 acres  
 Approximate Perimeter  
 as of 4/15/2017 @ 0900 hrs.

**Legend**

- ① Rally Point
- Ⓜ Water Source
- ⊗ Completed Dozer Line
- 🚧 Bridge Location
- ⊘ Eligible for Wilderness
- ⌋ Division
- ⊗ Proposed Line
- Ⓜ Improved Road
- Ⓜ Non-Designated Trail (closed)
- Helispot
- Fire History 2015 & 2016
- Florida Trail
- Ⓜ TFR
- Ⓜ BICY Preserve

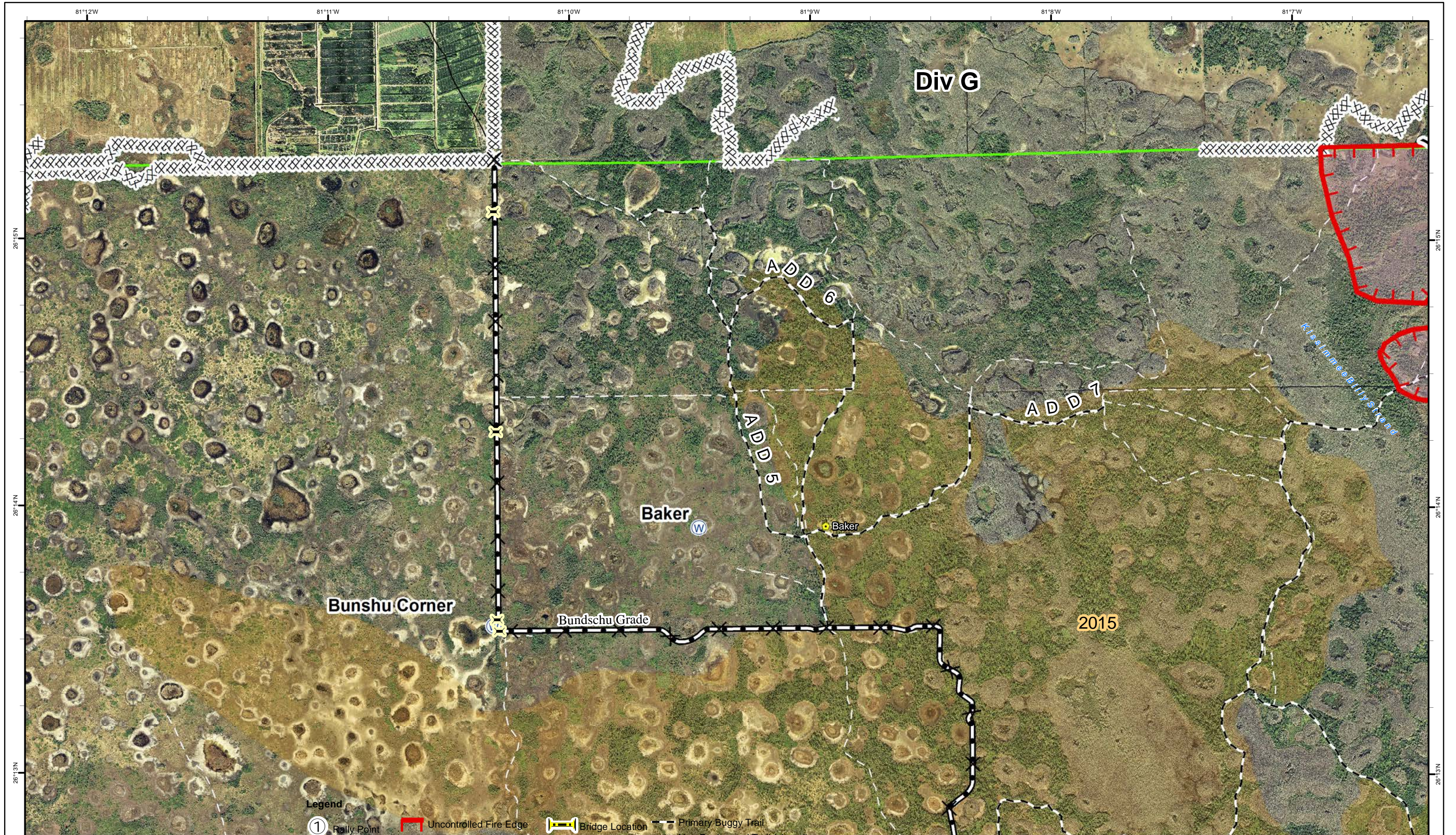
N  
 0  
 S  
 0.5  
 1  
 Miles

NAD83 UTM 17

1	2	3	4	5
6	7	8	9	10





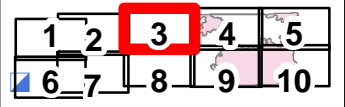
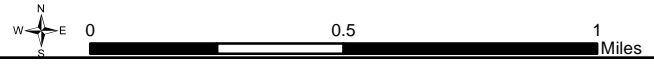


- Legend**
- ① Rally Point
  - ⌋ Division
  - ⊗ Completed Dozer Line
  - ⊗ Proposed Line
  - ⊗ Fire Polygon
  - ⊗ Fire History 2015 & 2016
  - ⊗ ORV Canal Crossing
  - ⊗ Bridge Location
  - ⊗ Improved Road
  - ⊗ Primary Buggy Trail
  - ⊗ Non-Designated Trail (closed)
  - ⊗ Florida Trail
  - ⊗ BICY Preserve
  - ⊗ TFR

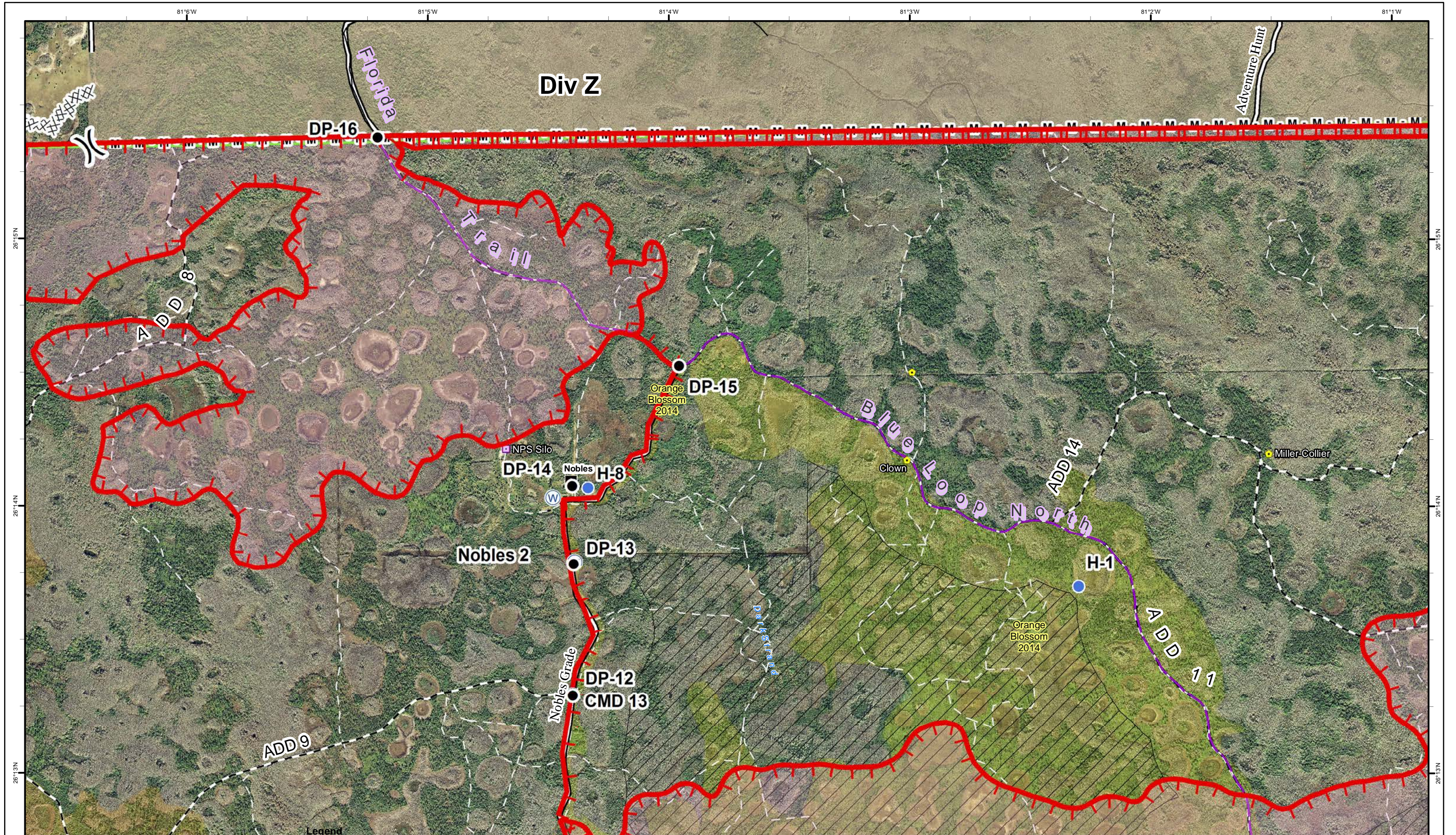
**Cowbell Fire**  
 FL-BCP-017033

**Operations Map**  
 April 16, 2017  
 0800

  
 17,872 acres  
 Approximate Perimeter  
 as of 4/15/2017 @ 0900 hrs.







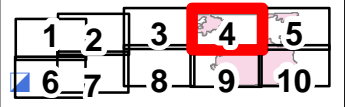
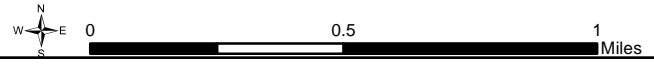
**Cowbell Fire**  
FL-BCP-017033

**Operations Map**  
April 16, 2017  
0800

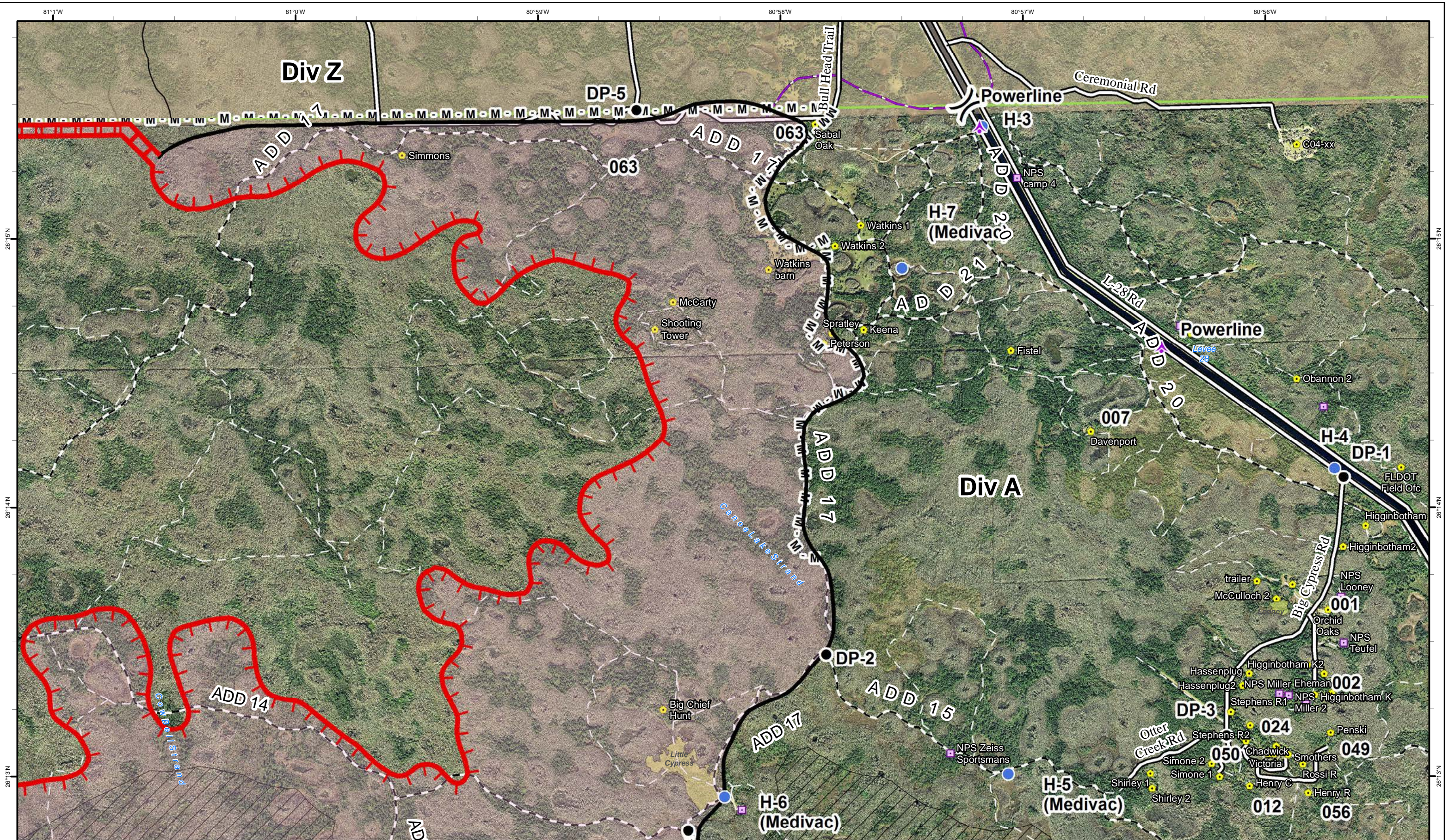


17,872 acres  
Approximate Perimeter  
as of 4/15/2017 @ 0900 hrs.

- ① Rally Point
- Ⓜ Division
- Drop Point
- Helispot
- Ⓡ Repeater
- Ⓜ Water Source
- Uncontrolled Fire Edge
- ⓧ Completed Dozer Line
- M - Mastication Line
- Fire Polygon
- Fire History 2015 & 2016
- Bridge Location
- Improved Road
- Primary Buggy Trail
- Non-Designated Trail (closed)
- Florida Trail
- ▨ Eligible for Wilderness
- ▨ Seminole Tribe of Florida
- ▨ BICY Preserve
- ▨ TFR







**Cowbell Fire**  
**FL-BCP-017033**

**Operations Map**  
 April 16, 2017  
 0800

17,872 acres  
 Approximate Perimeter  
 as of 4/15/2017 @ 0900 hrs.

**Legend**

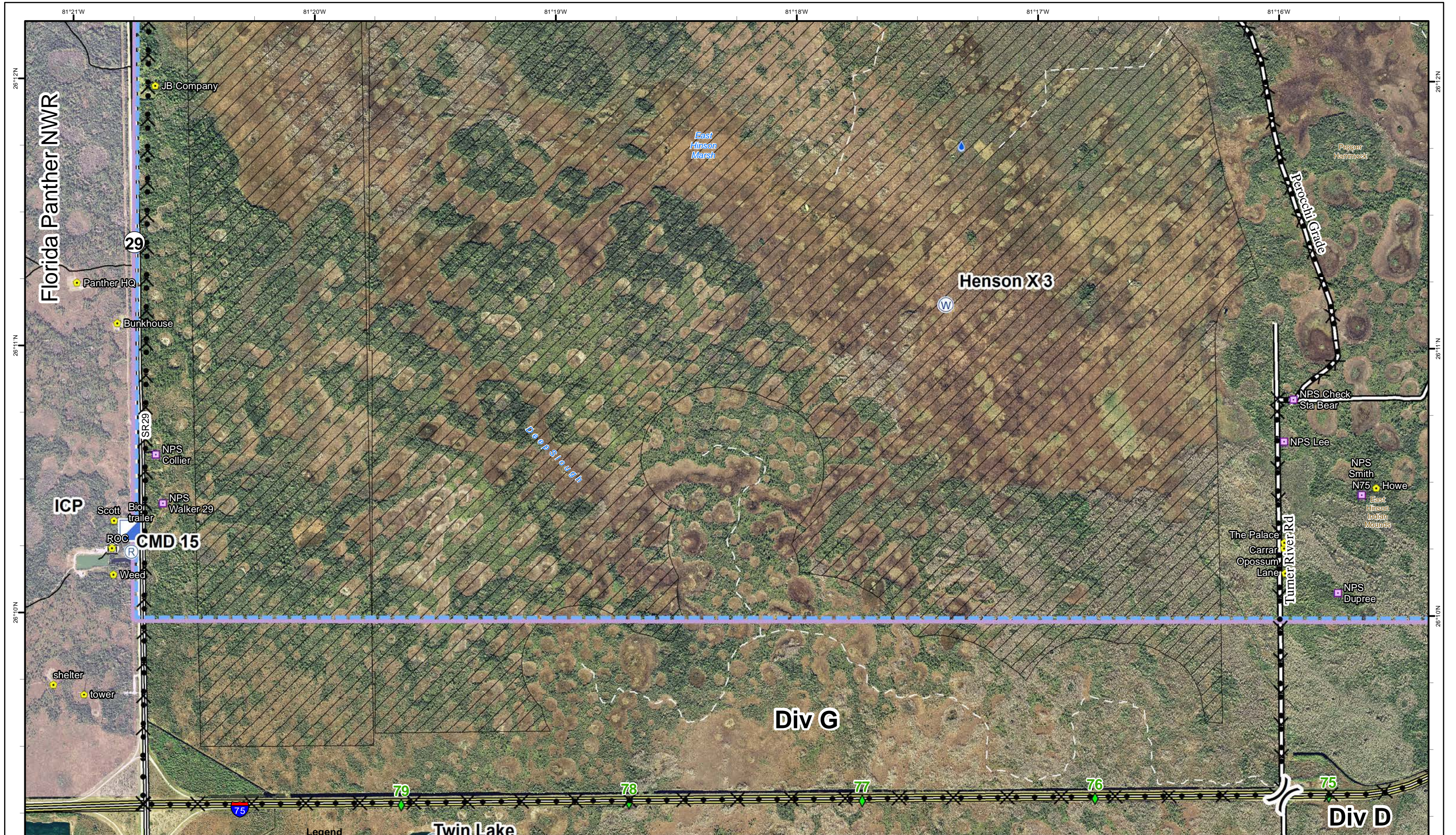
- ① Rally Point
- ⌋ Division
- ▲ Aerial Hazard
- Drop Point
- Helispot
- ▬ Uncontrolled Fire Edge
- ▬ Completed Line
- M - Mastication Line
- ▭ Fire Polygon
- ▭ Historic Fire Perimeter
- ▭ Fire History 2015 & 2016
- ▭ Bridge Location
- ▭ Improved Road
- ▭ Primary Buggy Trail
- ▭ Non-Designated Trail (closed)
- ▭ Florida Trail
- ▭ Eligible for Wilderness
- ▭ Seminole Tribe of Florida
- ▭ BICY Preserve
- ▭ TFR

Scale: 0 to 1 Miles  
 NAD83 UTM 17

1	2	3	4	5
6	7	8	9	10
























**Cowbell Fire**  
 FL-BCP-017033

**Operations Map**  
 April 16, 2017  
 0800

  
 17,872 acres  
 Approximate Perimeter  
 as of 4/15/2017 @ 0900 hrs.

**Legend**

 Rally Point	 Repeater	 Proposed Line	 Hydro Station	 Bridge Location	 Eligible for Wilderness
 Division	 Water Source	 Fire History 2015 & 2016	 Mile Marker	 Improved Road	 BICY Preserve
 Incident Command Post				 Non-Designated Trail (closed)	 TFR
				 Florida Trail	

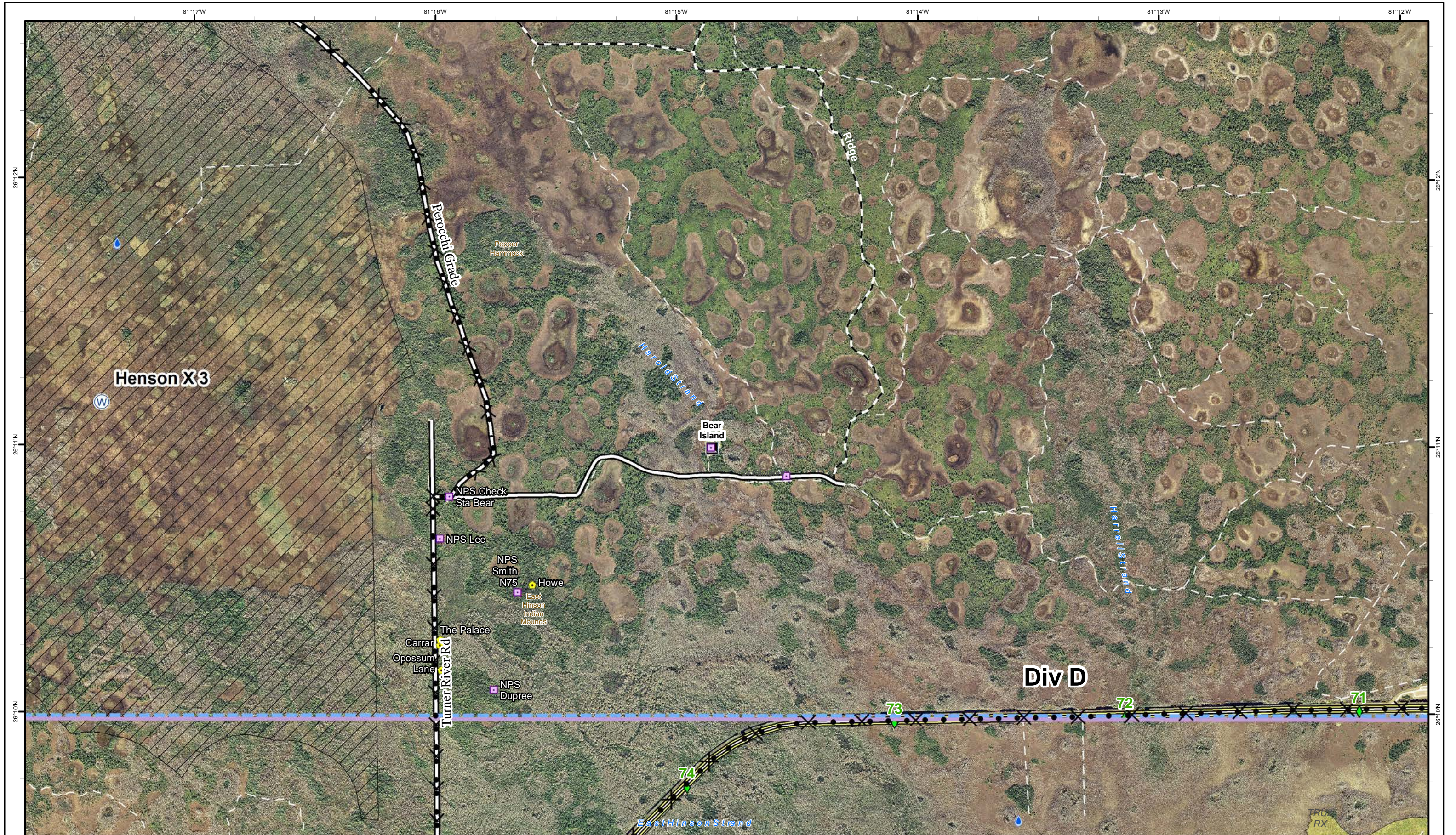
 0 0.5 1 Miles

NAD83 UTM 17

1	2	3	4	5
6	7	8	9	10







**Cowbell Fire**  
FL-BCP-017033

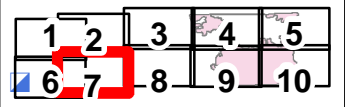
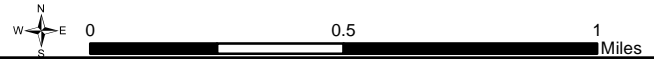
**Operations Map**  
April 16, 2017  
0800



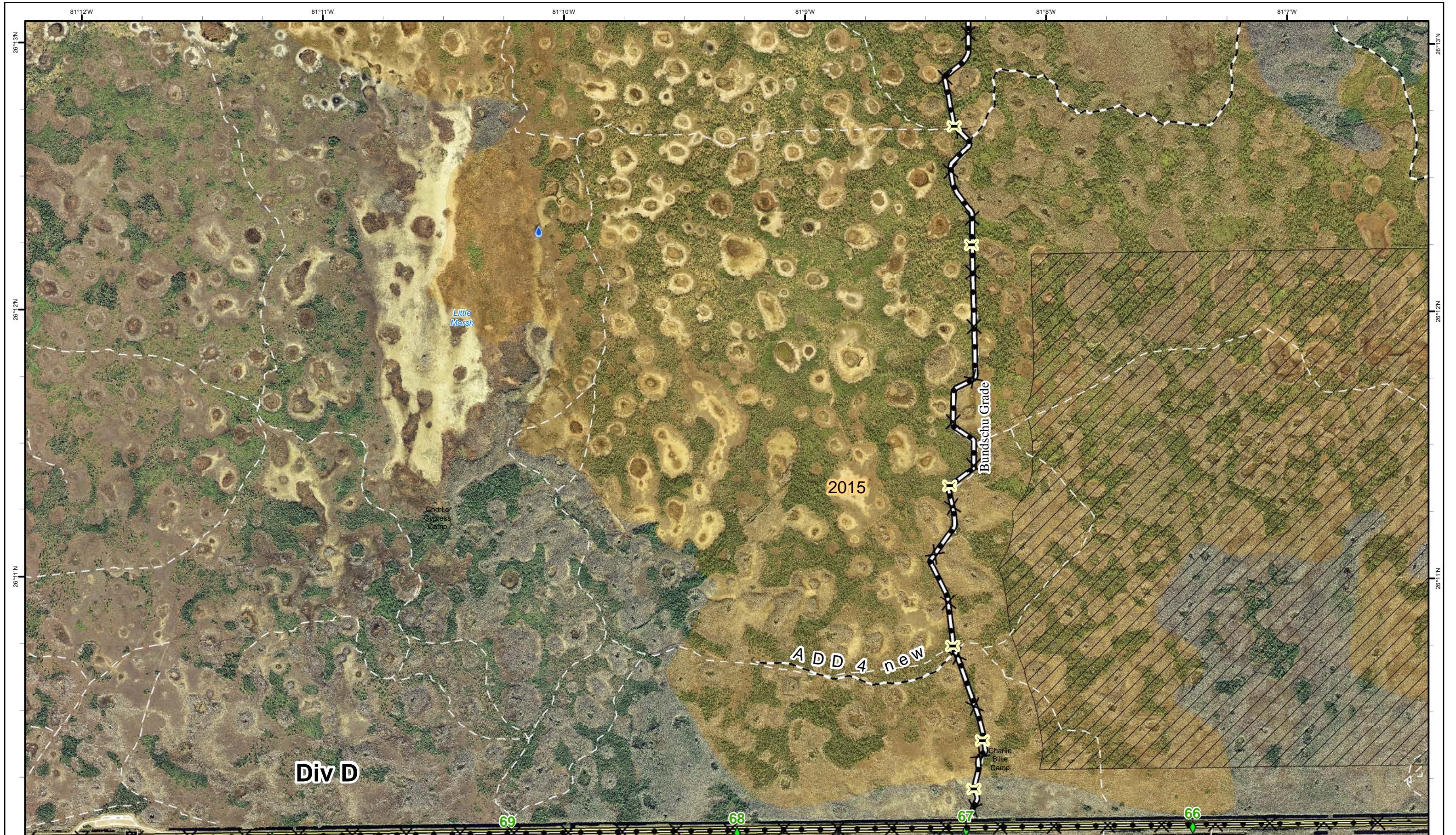
17,872 acres  
Approximate Perimeter  
as of 4/15/2017 @ 0900 hrs.

**Legend**

- ① Rally Point
- ⊗ Proposed Line
- ⊔ Historic Fire Perimeter
- ⊔ Fire History 2015 & 2016
- 💧 Hydro Station
- ◆ Mile Marker
- ⚙ Bridge Location
- == Improved Road
- - - Non-Designated Trail (closed)
- Florida Trail
- ⊔ Eligible for Wilderness
- ⊔ BICY Preserve
- ⊔ TFR







**Cowbell Fire**  
FL-BCP-017033

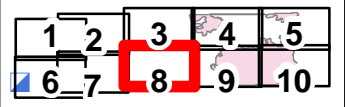
**Operations Map**  
April 16, 2017  
0800



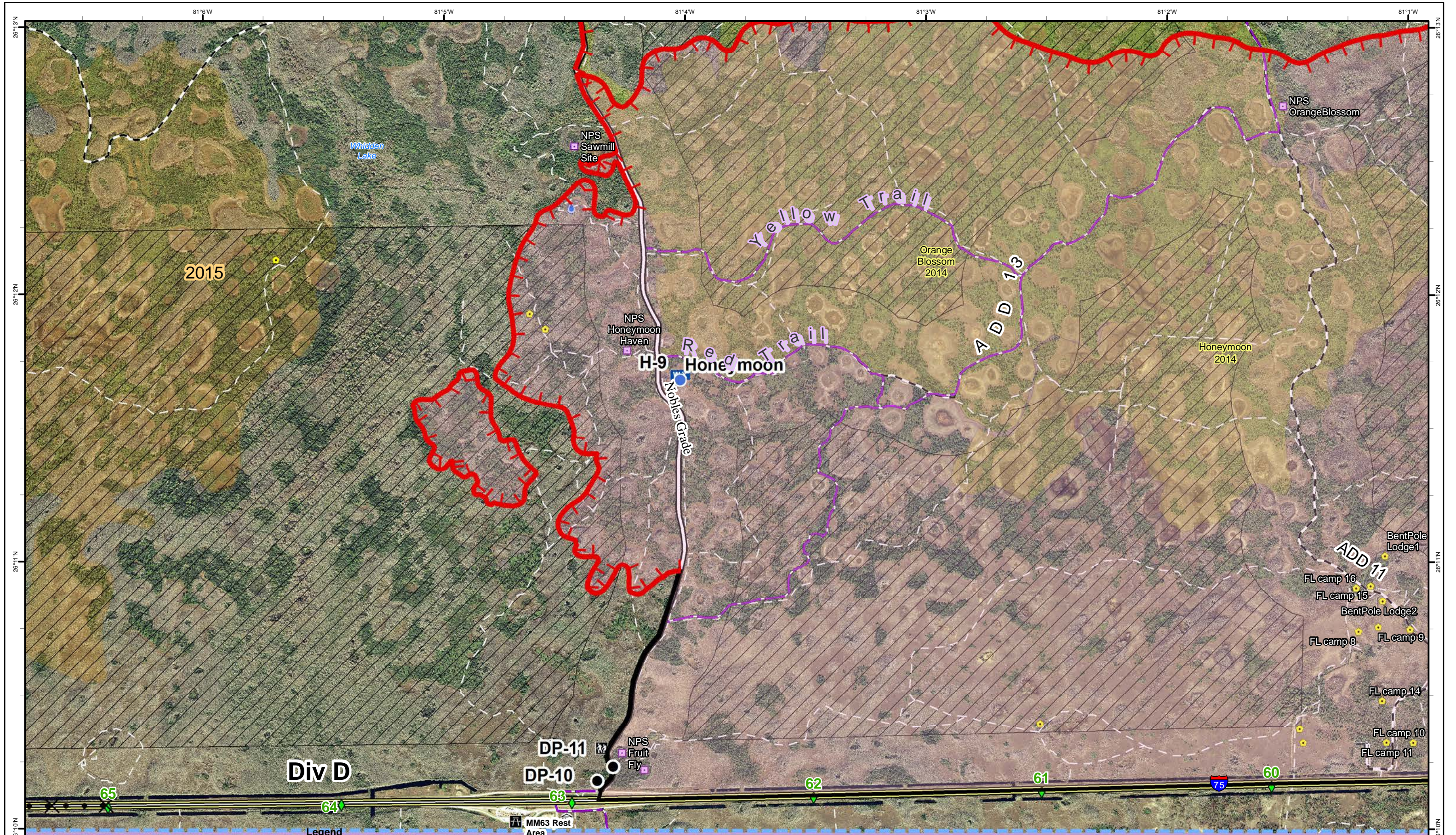
17,872 acres  
Approximate Perimeter  
as of 4/15/2017 @ 0900 hrs.

**Legend**

- ① Rally Point
- Proposed Line
- Hydro Station
- Mile Marker
- Division
- Fire History 2015 & 2016
- ORV Canal Crossing
- Bridge Location
- Improved Road
- Florida Trail
- Primary Buggy Trail
- Non-Designated Trail (closed)
- Eligible for Wilderness
- BICY Preserve
- TFR







**Cowbell Fire**  
**FL-BCP-017033**

**Operations Map**  
 April 16, 2017  
 0800

17,872 acres  
 Approximate Perimeter  
 as of 4/15/2017 @ 0900 hrs.

**Legend**

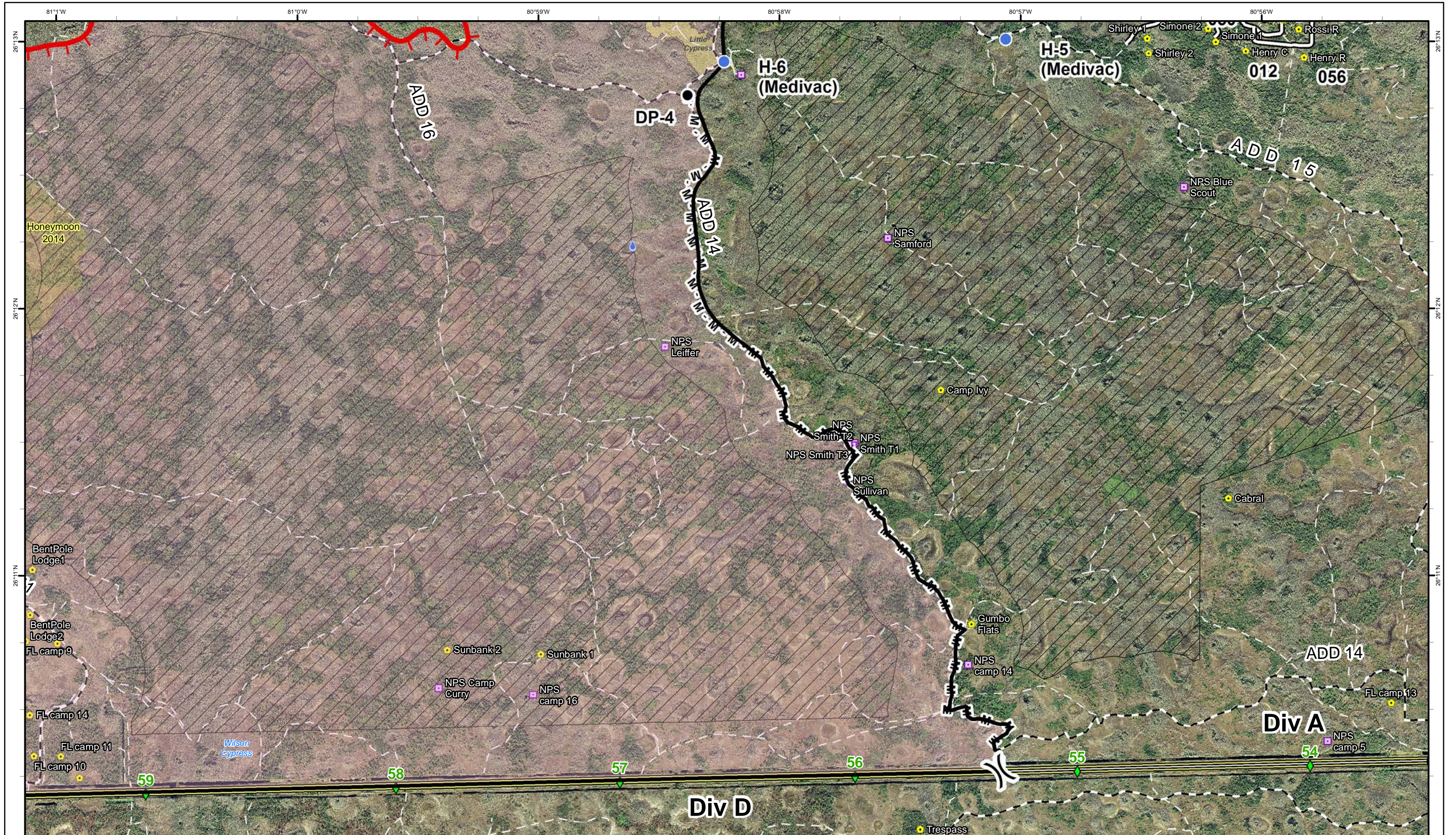
① Rally Point	● Helispot	🔴 Uncontrolled Fire Edge	💧 Hydro Station	🚧 Bridge Location	— Primary Buggy Trail	🏠 Eligible for Wilderness
⌋ Division	📡 Mobile Weather Unit	— Completed Line	📍 Mile Marker	== Improved Road	- - Non-Designated Trail (closed)	🌿 BICY Preserve
● Drop Point		✕ Proposed Line			👤 Florida Trail	🛑 TFR
		🟫 Fire Polygon				
		🟡 Fire History 2015 & 2016				

1	2	3	4	5
6	7	8	9	10

0 0.5 1 Miles

NAD83 UTM 17





**Cowbell Fire**  
**FL-BCP-017033**

**Operations Map**  
 April 16, 2017  
 0800



17,872 acres  
 Approximate Perimeter  
 as of 4/15/2017 @ 0900 hrs.

**Legend**

① Rally Point	● Helispot	▬ Uncontrolled Fire Edge	▭ Historic Fire Perimeter	💧 Hydro Station	🌉 Bridge Location	▬ Primary Buggy Trail	▭ Eligible for W
) Division	▬ Completed Line	▭ Fire History 2015 & 2016	💎 Mile Marker	▬ Improved Road	▬ Non-Designated Trail (closed)	▭ BICY Present	▭ TFR
● Drop Point	M - Mastication Line	▭ Fire Polygon			▬ Florida Trail		



1	2	3	4	5
6	7	8	9	10

