


**Cowbell Fire**  
**FL-BCP-017033**

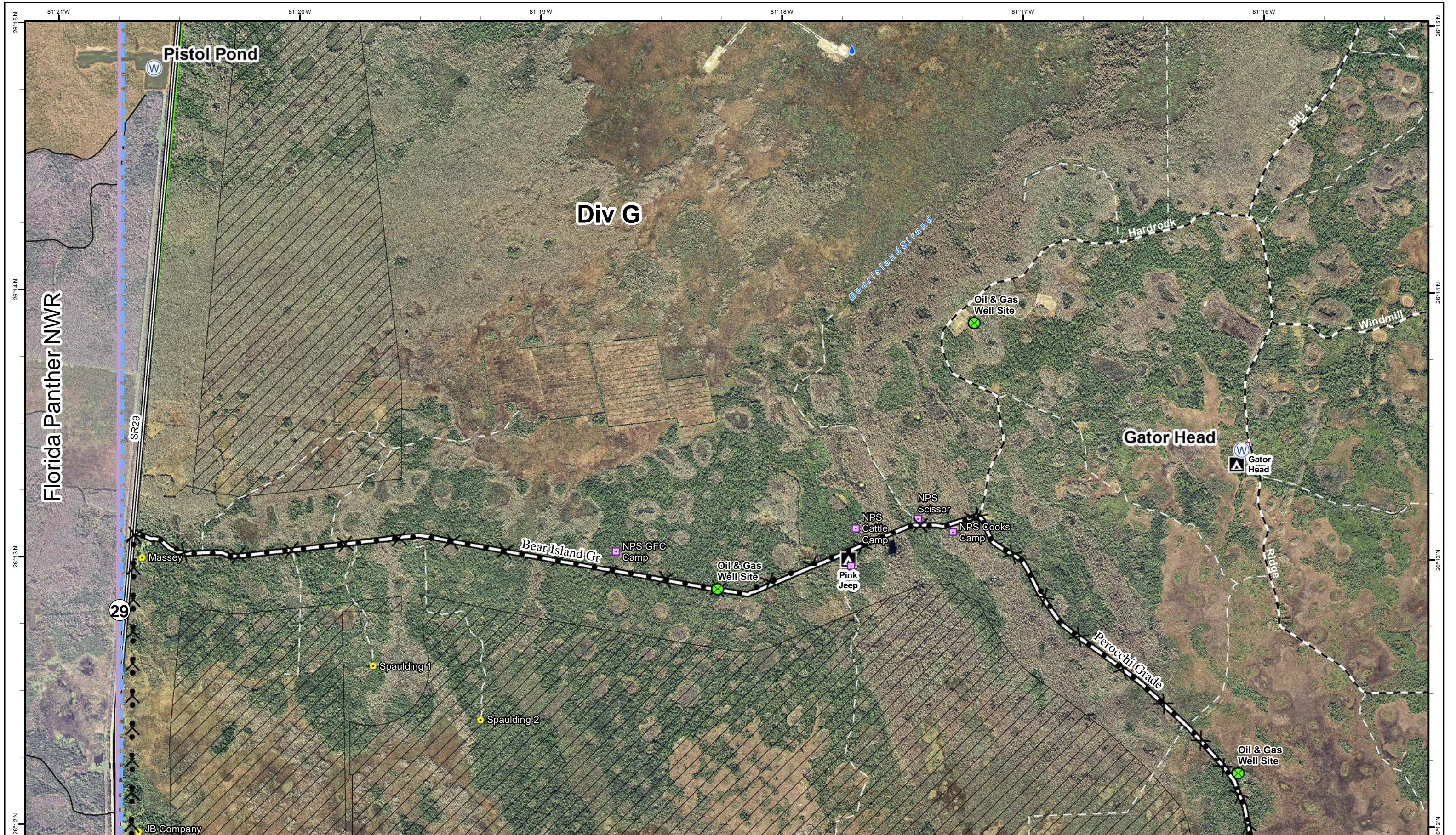
**Index Map**  
**April 17, 2017**  
**0800**



19,297 acres  
 Approximate Perimeter  
 as of 4/16/2017 @ 1130 hrs.

Legend	














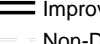




**Cowbell Fire**  
 FL-BCP-017033

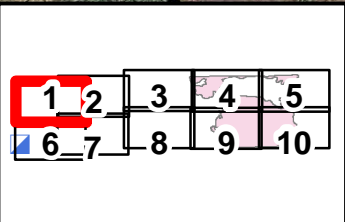
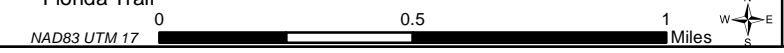
**Operations Map**  
 April 17, 2017  
 0800



19,297 acres  
 Approximate Perimeter  
 as of 4/16/2017 @ 1130 hrs.

**Legend**

-  Oil & Gas Well Site
-  Water Source
-  Proposed Line
-  Fire History 2015 & 2016
-  Hydro Station
-  Bridge Location
-  Eligible for Wilderness
-  BICY Preserve
-  Rally Point
-  Improved Road
-  Non-Designated Trail (closed)
-  Florida Trail
-  TFR
-  Division




81°17'W 81°16'W 81°15'W 81°14'W 81°13'W 81°12'W

Div G



**Cowbell Fire**  
 FL-BCP-017033

**Operations Map**  
 April 17, 2017  
 0800



19,297 acres  
 Approximate Perimeter  
 as of 4/16/2017 @ 1130 hrs.

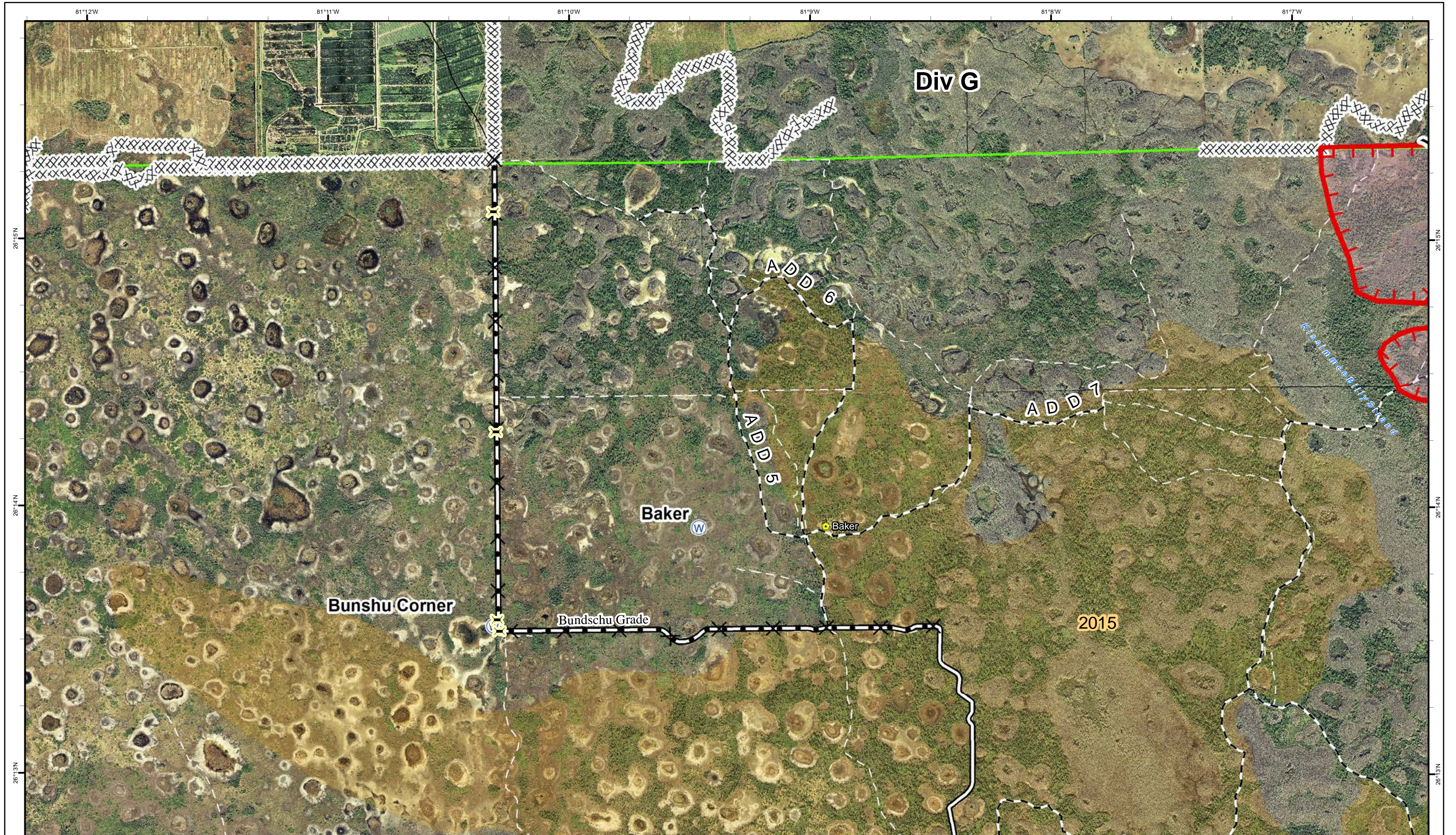
**Legend**

-  Oil & Gas Well Site
-  Helispot
-  Water Source
-  Completed Line
-  Fire History 2015 & 2016
-  Bridge Location
-  Eligible for Wilderness
-  Rally Point
-  Proposed Line
-  Improved Road
-  Non-Designated Trail (closed)
-  Florida Trail
-  BICY Preserve
-  TFR

0 0.5 1 Miles  
 NAD83 UTM 17

1	2	3	4	5
6	7	8	9	10





**Cowbell Fire**  
FL-BCP-017033

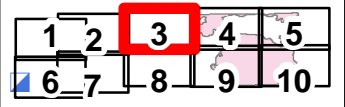
**Operations Map**  
April 17, 2017  
0800

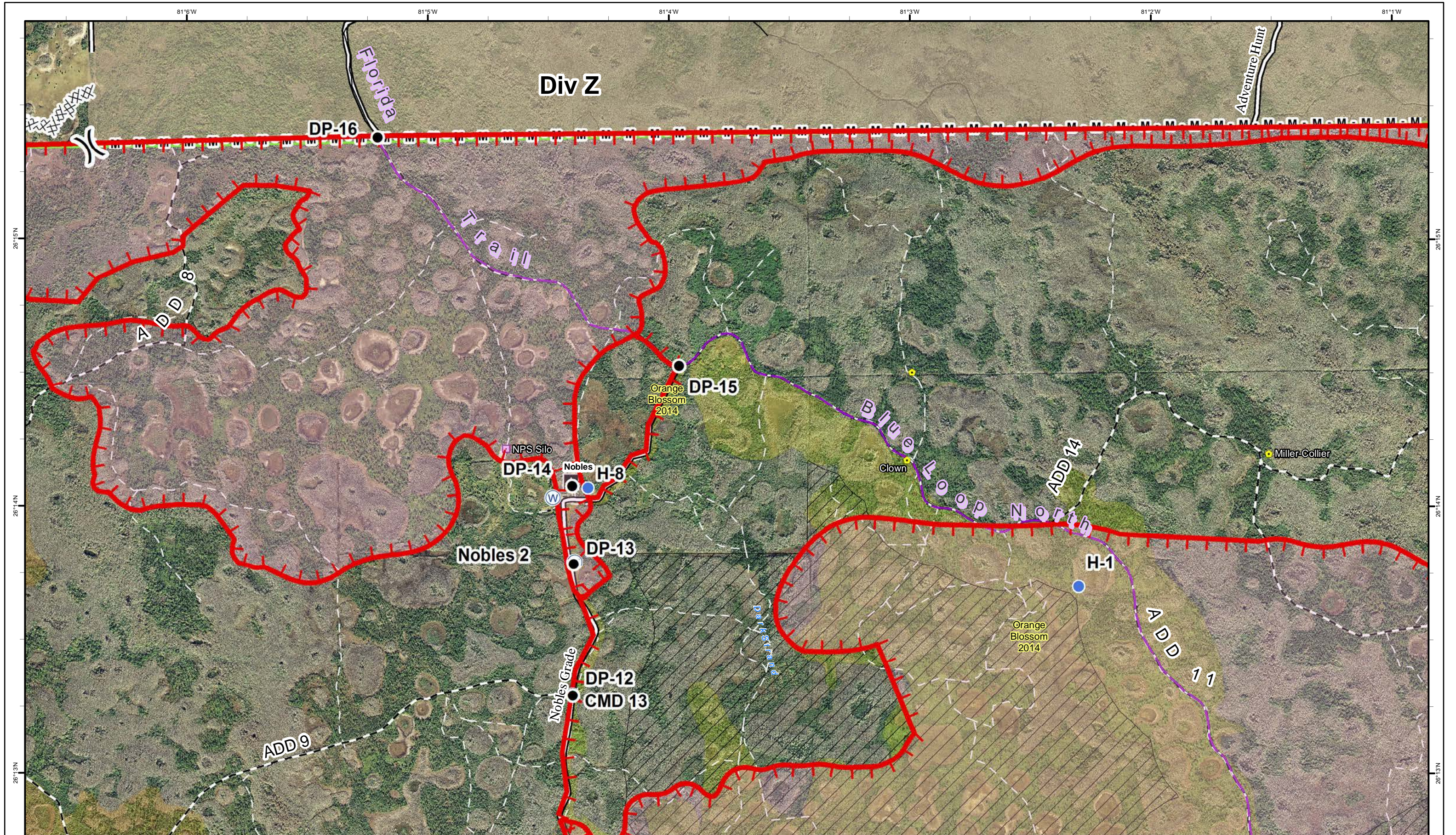


19,297 acres  
Approximate Perimeter  
as of 4/16/2017 @ 1130 hrs.

**Legend**

- Oil & Gas Well Site
- Water Source
- Uncontrolled Fire Edge
- Fire History 2015 & 2016
- ORV Canal Crossing
- Primary Buggy Trail
- Non-Designated Trail (closed)
- Florida Trail
- BICY Preserve
- TFR
- Rally Point
- Completed Line
- Proposed Line
- Fire Polygon
- Division
- Improved Road
- Bridge Location





**Cowbell Fire**  
FL-BCP-017033

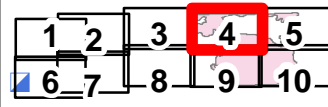
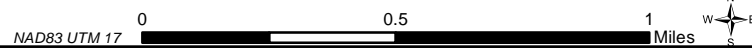
**Operations Map**  
April 17, 2017  
0800

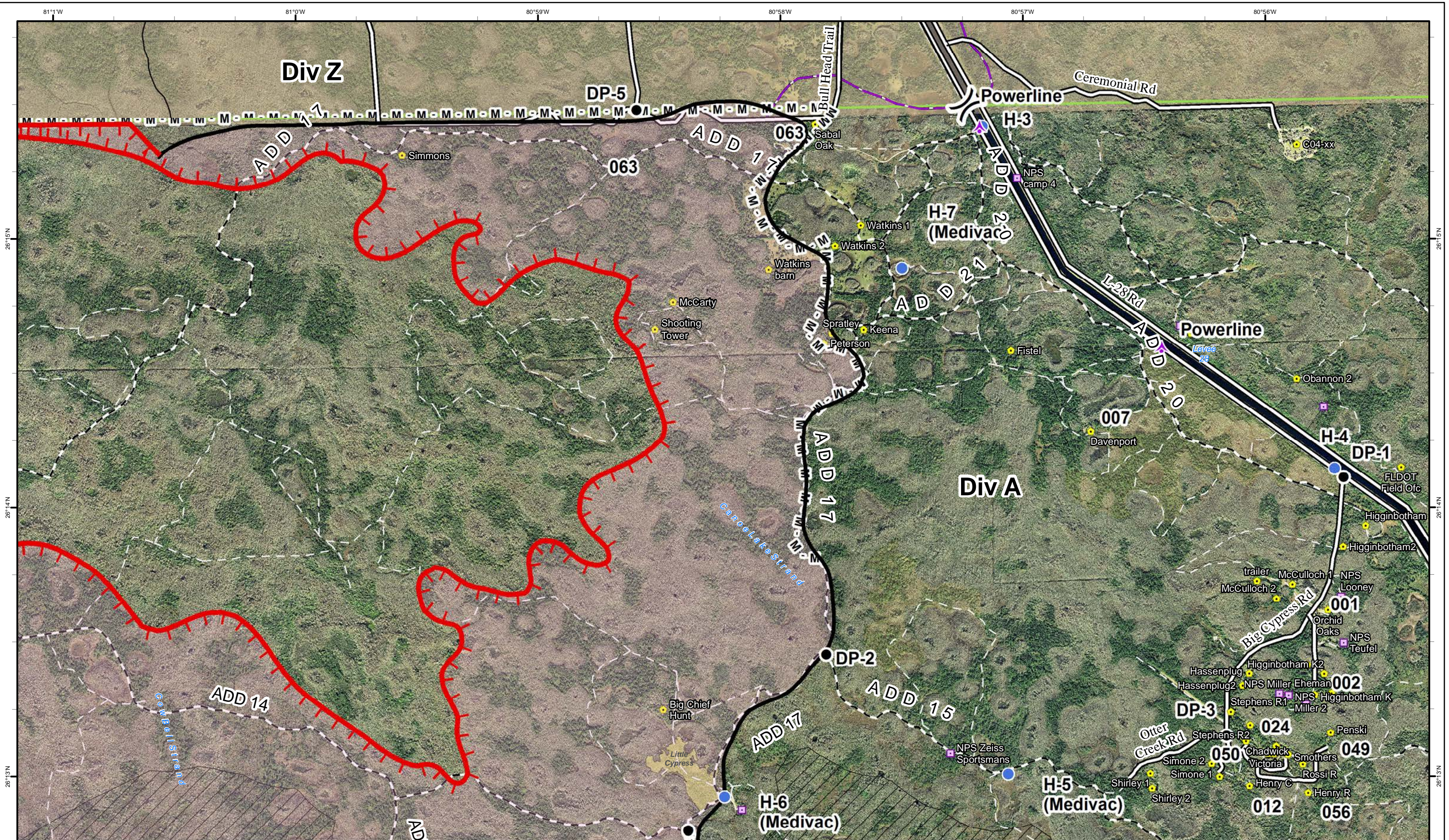


19,297 acres  
Approximate Perimeter  
as of 4/16/2017 @ 1130 hrs.

**Legend**

- Oil & Gas Well Site
- Drop Point
- R Repeater
- Uncontrolled Fire Edge
- Fire History 2015 & 2016
- Bridge Location
- Primary Buggy Trail
- Non-Designated Trail (closed)
- Florida Trail
- Eligible for Seminole T
- BICY Prese
- TFR
- 1 Rally Point
- Helispot
- W Water Sourc
- Completed Line
- Improved Road
- Florida Trail
- Fire Polygon
- M - Mastication Line
- Division





**Cowbell Fire**  
FL-BCP-017033

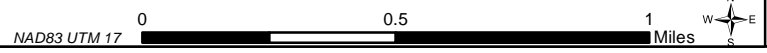
**Operations Map**  
April 17, 2017  
0800



19,297 acres  
Approximate Perimeter  
as of 4/16/2017 @ 1130 hrs.

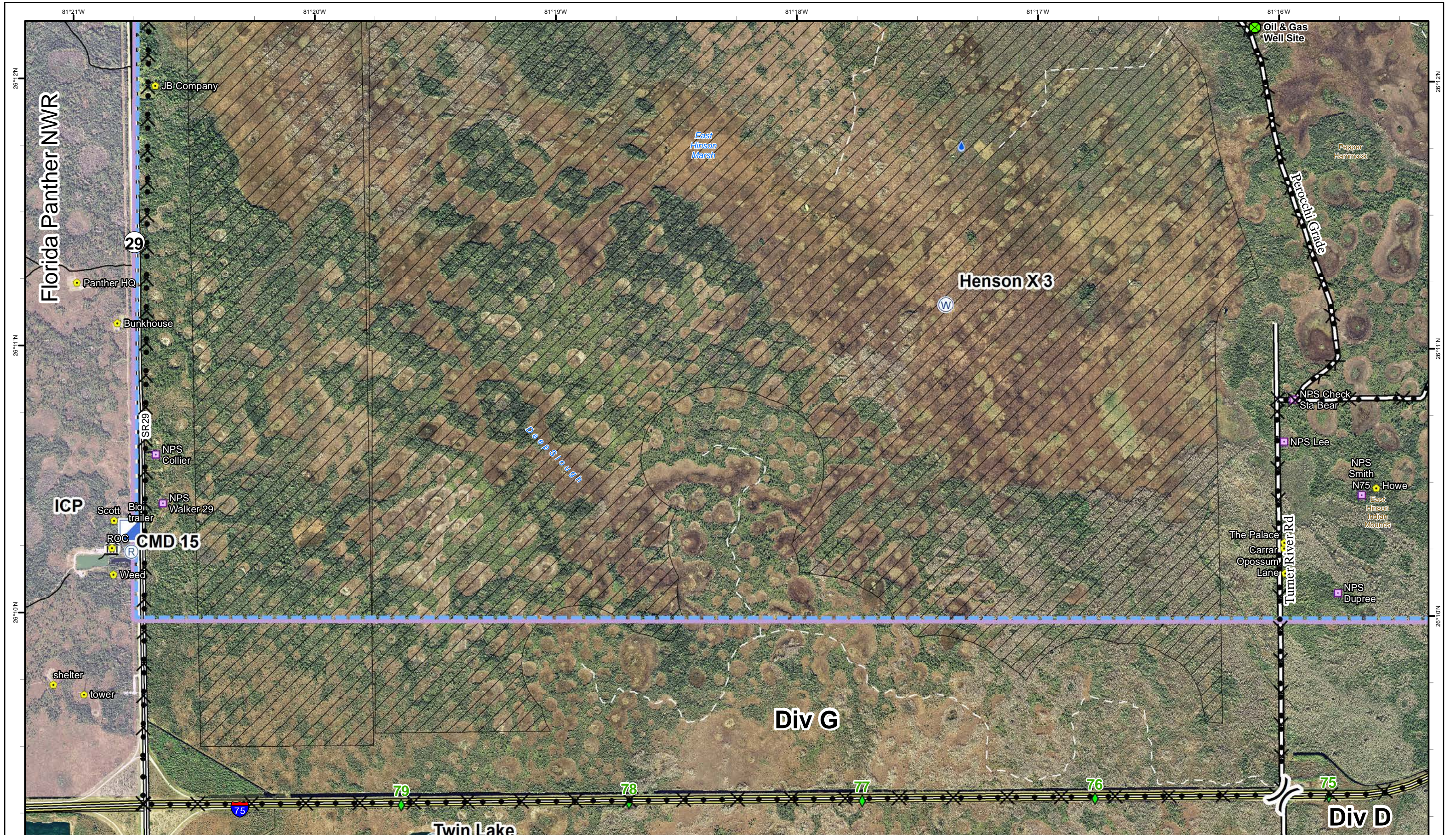
**Legend**

- ⊗ Oil & Gas Well Site
- ▲ Aerial Hazard
- Drop Point
- ┌ Uncontrolled Fire Edge
- Historic Fire Perimeter
- Fire History 2015 & 2016
- Bridge Location
- Primary Buggy Trail
- Non-Designated Trail
- Florida Trail
- Rally Point
- Helispot
- Completed Line
- M - Mastication Line
- Fire Polygon
- ) Division



1	2	3	4	5
6	7	8	9	10





**Cowbell Fire**  
FL-BCP-017033


**Operations Map**  
April 17, 2017  
0800



19,297 acres  
Approximate Perimeter  
as of 4/16/2017 @ 1130 hrs.

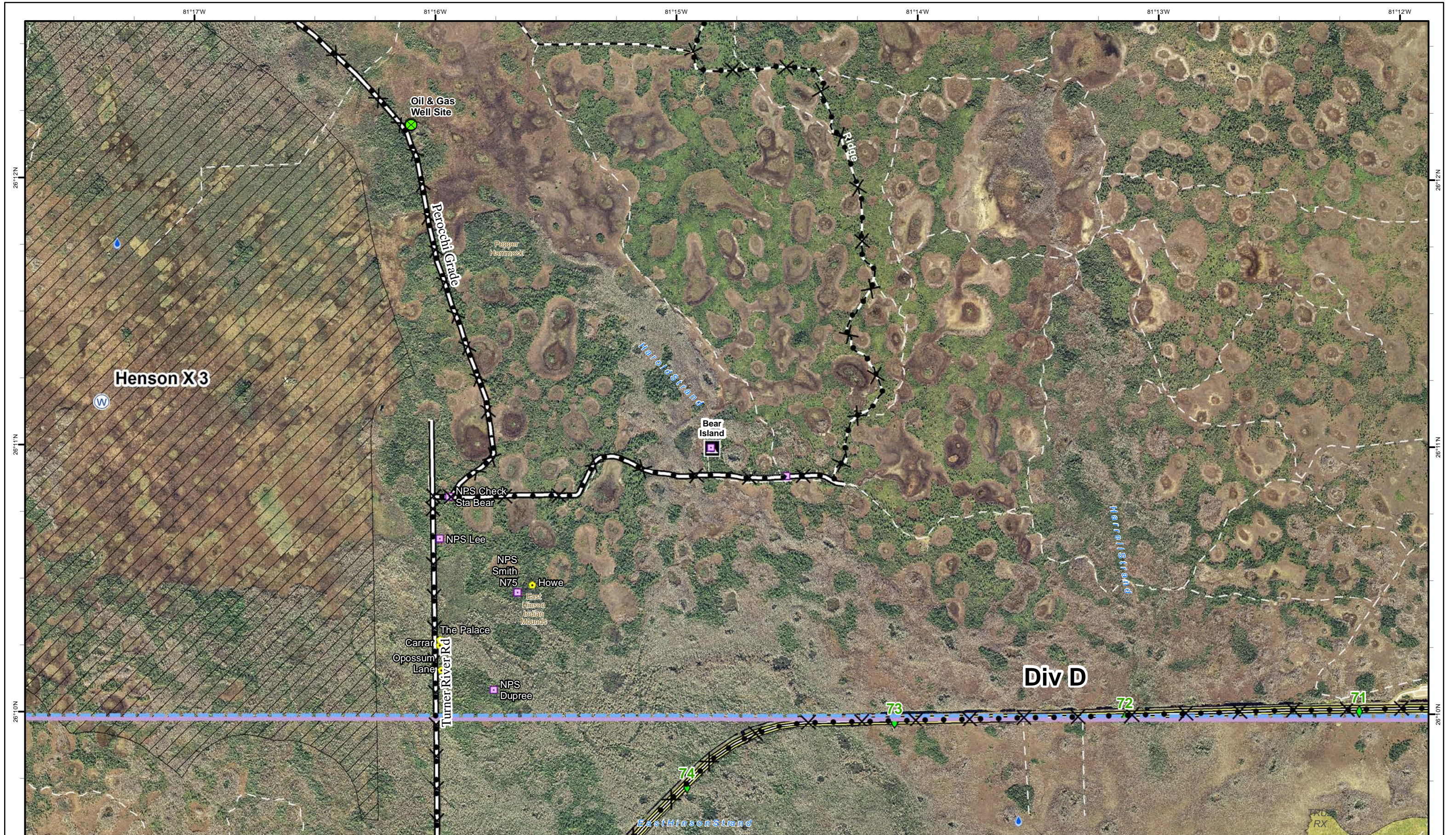
**Legend**

- Oil & Gas Well Site
- Incident Command Post
- Repeater
- Proposed Line
- Fire History 2015 & 2016
- Hydro Station
- Bridge Location
- Eligible for W
- Rally Point
- Water Source
- Mile Marker
- Improved Road
- Non-Designated Trail (closed)
- BICY Present
- TFR
- Division
- Florida Trail



1	2	3	4	5
6	7	8	9	10





**Cowbell Fire**  
FL-BCP-017033

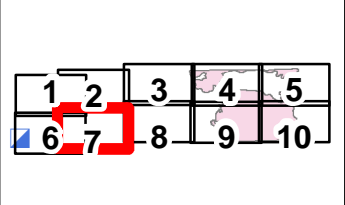

**Operations Map**  
April 17, 2017  
0800



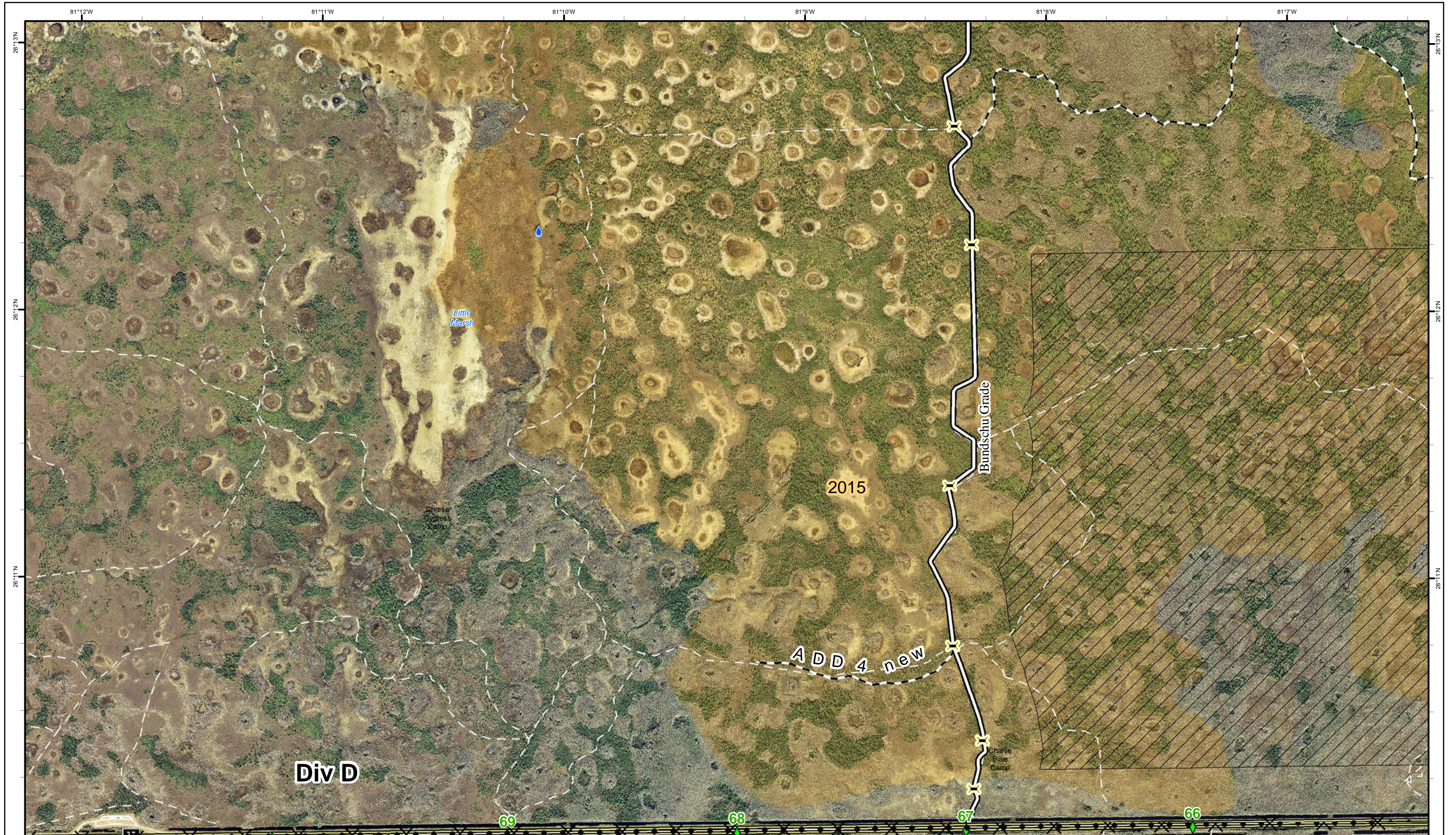
19,297 acres  
Approximate Perimeter  
as of 4/16/2017 @ 1130 hrs.

**Legend**

- Oil & Gas Well Site
- Water Source
- Proposed Line
- Historic Fire Perimeter
- Fire History 2015 & 2016
- Hydro Station
- Bridge Location
- Eligible for Wild
- BICY Preserve
- TFR
- Rally Point
- Mile Marker
- Improved Road
- Non-Designated Trail (closed)
- Florida Trail
- Division







**Cowbell Fire**  
FL-BCP-017033

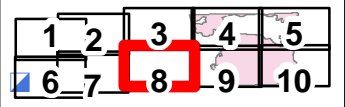
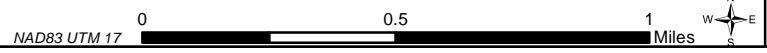
**Operations Map**  
April 17, 2017  
0800

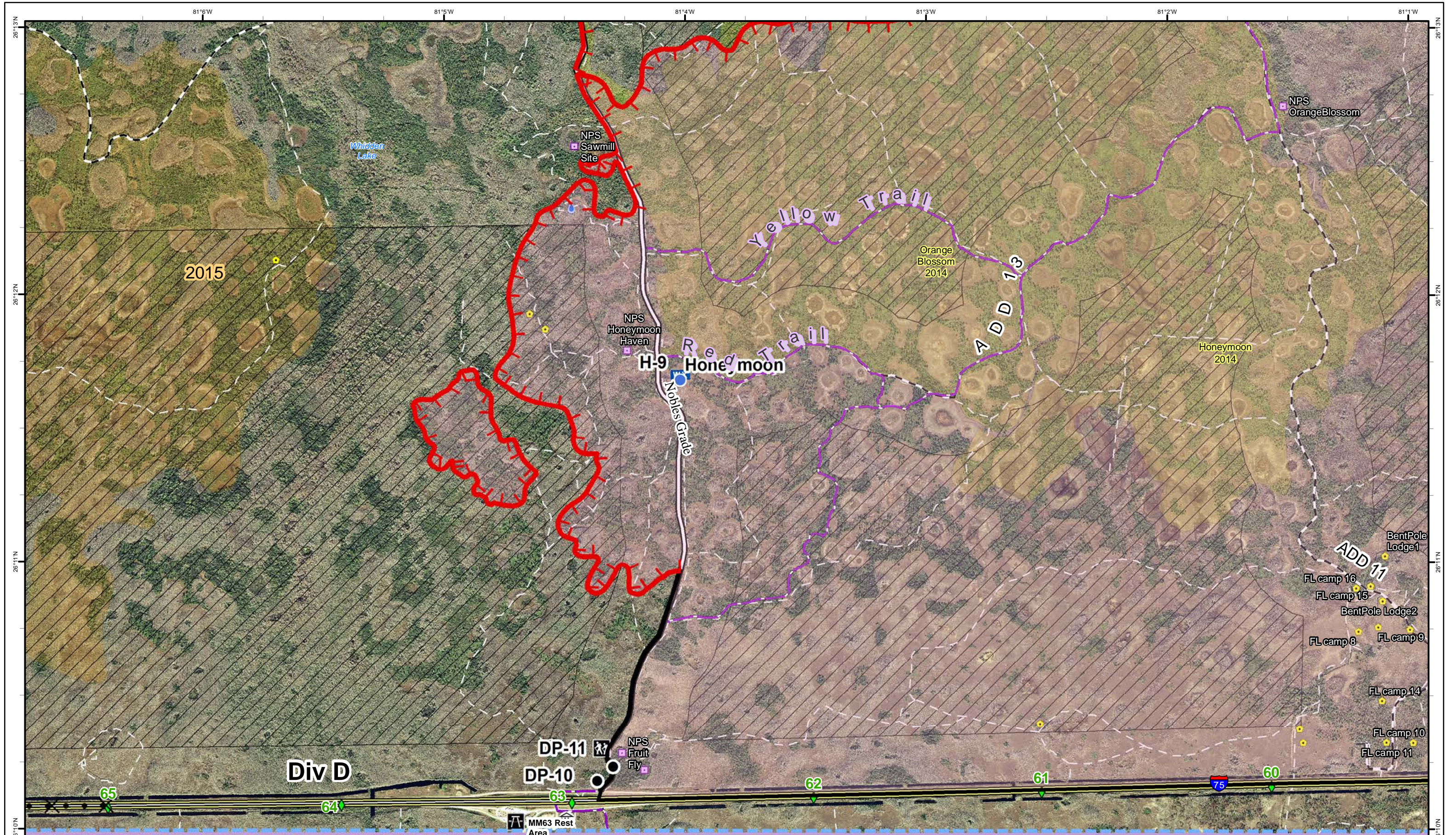


19,297 acres  
Approximate Perimeter  
as of 4/16/2017 @ 1130 hrs.

**Legend**

- Oil & Gas Well Site
- X Proposed Line
- Fire History 2015 & 2016
- Hydro Station
- ✂ ORV Canal Crossing
- Improved Road
- Primary Buggy Trail
- Non-Designated Trail (closed)
- Florida Trail
- X Bridge Location
- X Eligible
- X BICY P
- X TFR
- ① Rally Point
- ◆ Mile Marker
- ( ) Division





**Cowbell Fire**  
FL-BCP-017033

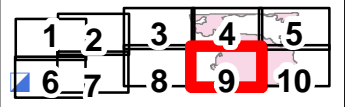
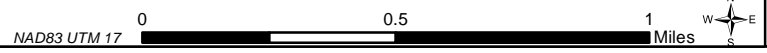
**Operations Map**  
April 17, 2017  
0800

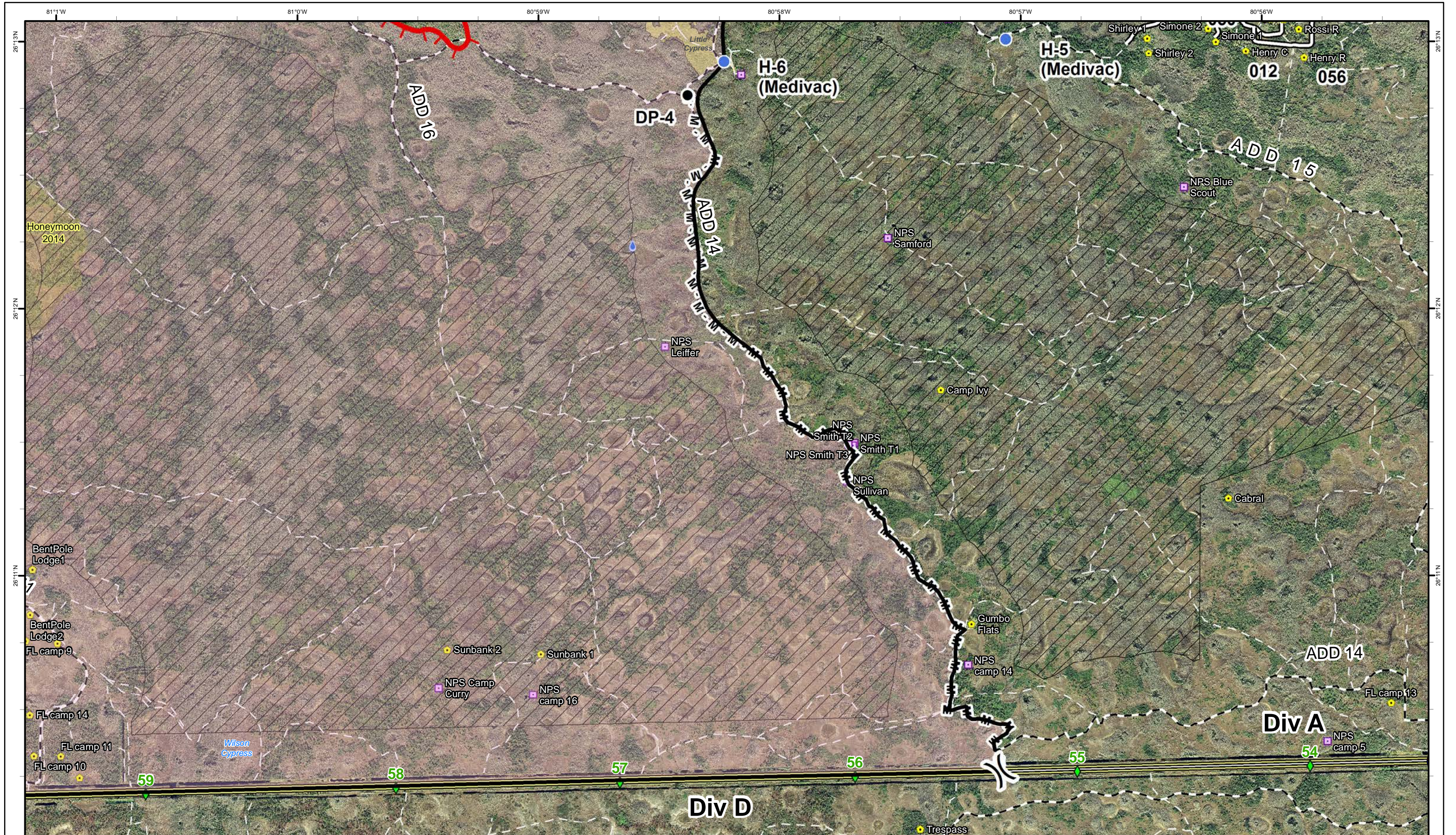


19,297 acres  
Approximate Perimeter  
as of 4/16/2017 @ 1130 hrs.

**Legend**

- ⊗ Oil & Gas Well Site
- Drop Point
- WX Mobile Weather Unit
- Uncontrolled Fire Edge
- Fire History 2015 & 2016
- 💧 Hydro Station
- Bridge Location
- Primary Buggy Trail
- ① Rally Point
- Helispot
- Completed Line
- Non-Designated Trail
- Florida Trail
- Proposed Line
- Fire Polygon
- ◆ Mile Marker
- Improved Road





**Cowbell Fire**  
FL-BCP-017033

**Operations Map**  
April 17, 2017  
0800



19,297 acres  
Approximate Perimeter  
as of 4/16/2017 @ 1130 hrs.

**Legend**

- ⊗ Oil & Gas Well Site
- Drop Point
- Helispot
- Uncontrolled Fire Edge
- Historic Fire Perimeter
- Fire History 2015 & 2016
- 💧 Hydro Station
- Bridge Location
- 1 Rally Point
- Completed Line
- - - Non-D
- Florida
- M Division
- Fire Polygon
- ◆ Mile Marker
- Improved Road
- 10 Primar

