

Helispot	H-1	26° 13.700' N 81° 2.300' W
Helispot	H-2	26° 13.100' N 81° 14.710' W
Helispot	H-3	26° 15.417' N 80° 57.170' W
Helispot	H-4	26° 14.145' N 80° 55.718' W
Helispot	H-5 (Medivac)	26° 13.008' N 80° 57.063' W
Helispot	H-6 (Medivac)	26° 12.923' N 80° 58.232' W
Helispot	H-7 (Medivac)	26° 14.890' N 80° 57.500' W
Helispot	H-8	26 14.067' N 81 04.335' W
Helispot	H-9	26 11.680 N 81 04.020 W

**Cowbell Fire**  
FL-BCP-017033

**TFR Area Sectional**  
April 17, 2017

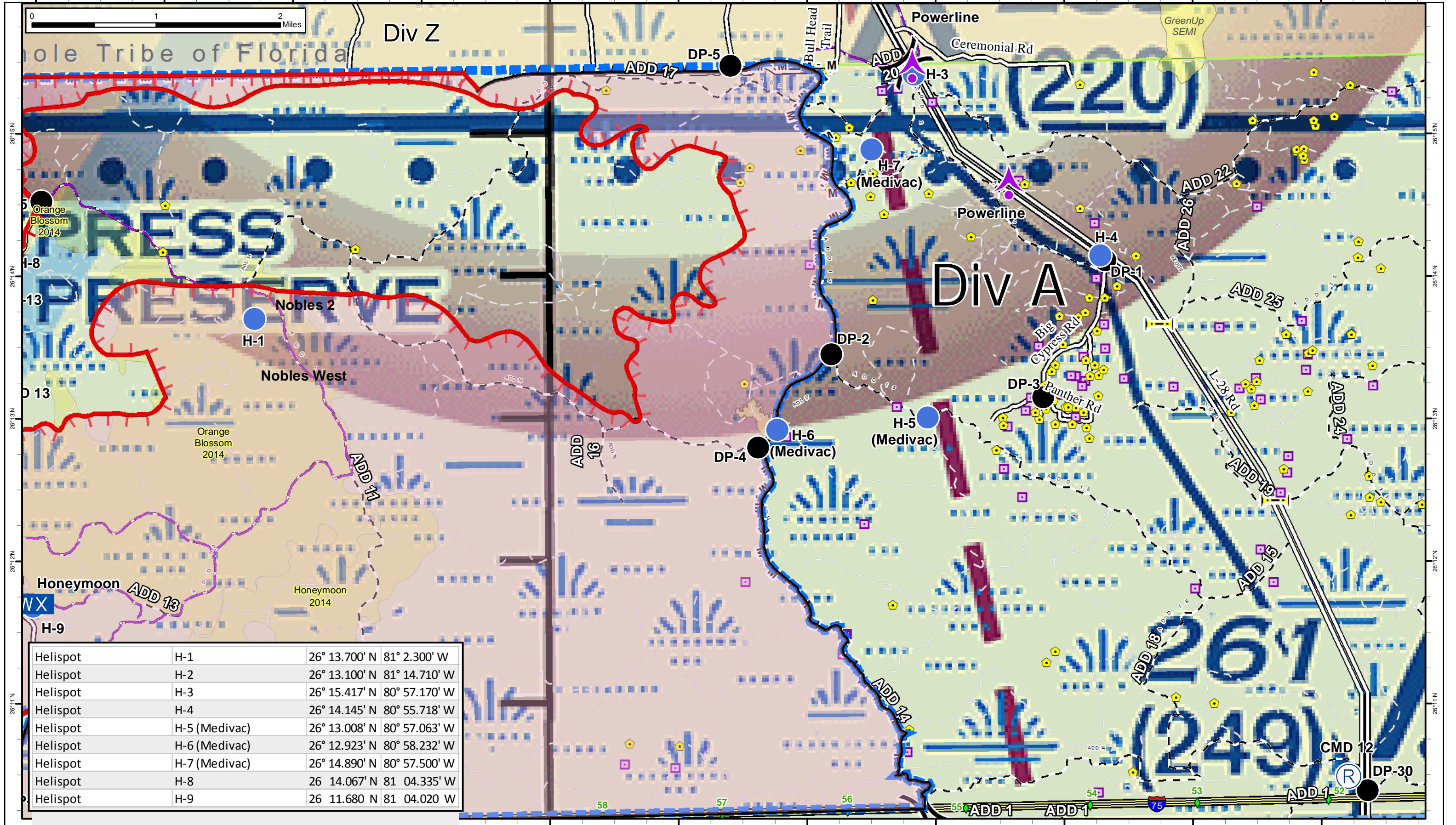
19,297 acres  
Approximate Perimeter  
as of 4/16/2017 @ 1130 hrs.



- Aerial Hazard
- Drop Point
- Helispot
- Mobile Weather Unit
- Repeater
- Fire Polygon
- Uncontrolled Fire Edge
- BICY Preserve
- Completed Line
- M - M - Mastication Line
- Proposed Line
- I - 75
- Florida Trail
- Primary Buggy Trail







Helispot	H-1	26° 13.700' N	81° 2.300' W
Helispot	H-2	26° 13.100' N	81° 14.710' W
Helispot	H-3	26° 15.417' N	80° 57.170' W
Helispot	H-4	26° 14.145' N	80° 55.718' W
Helispot	H-5 (Medivac)	26° 13.008' N	80° 57.063' W
Helispot	H-6 (Medivac)	26° 12.923' N	80° 58.232' W
Helispot	H-7 (Medivac)	26° 14.890' N	80° 57.500' W
Helispot	H-8	26° 14.067' N	81° 04.335' W
Helispot	H-9	26° 11.680' N	81° 04.020' W

**Cowbell Fire**  
FL-BCP-017033

**Div A Sectional**  
April 17, 2017



19,297 acres  
Approximate Perimeter  
as of 4/16/2017 @ 1130 hrs.

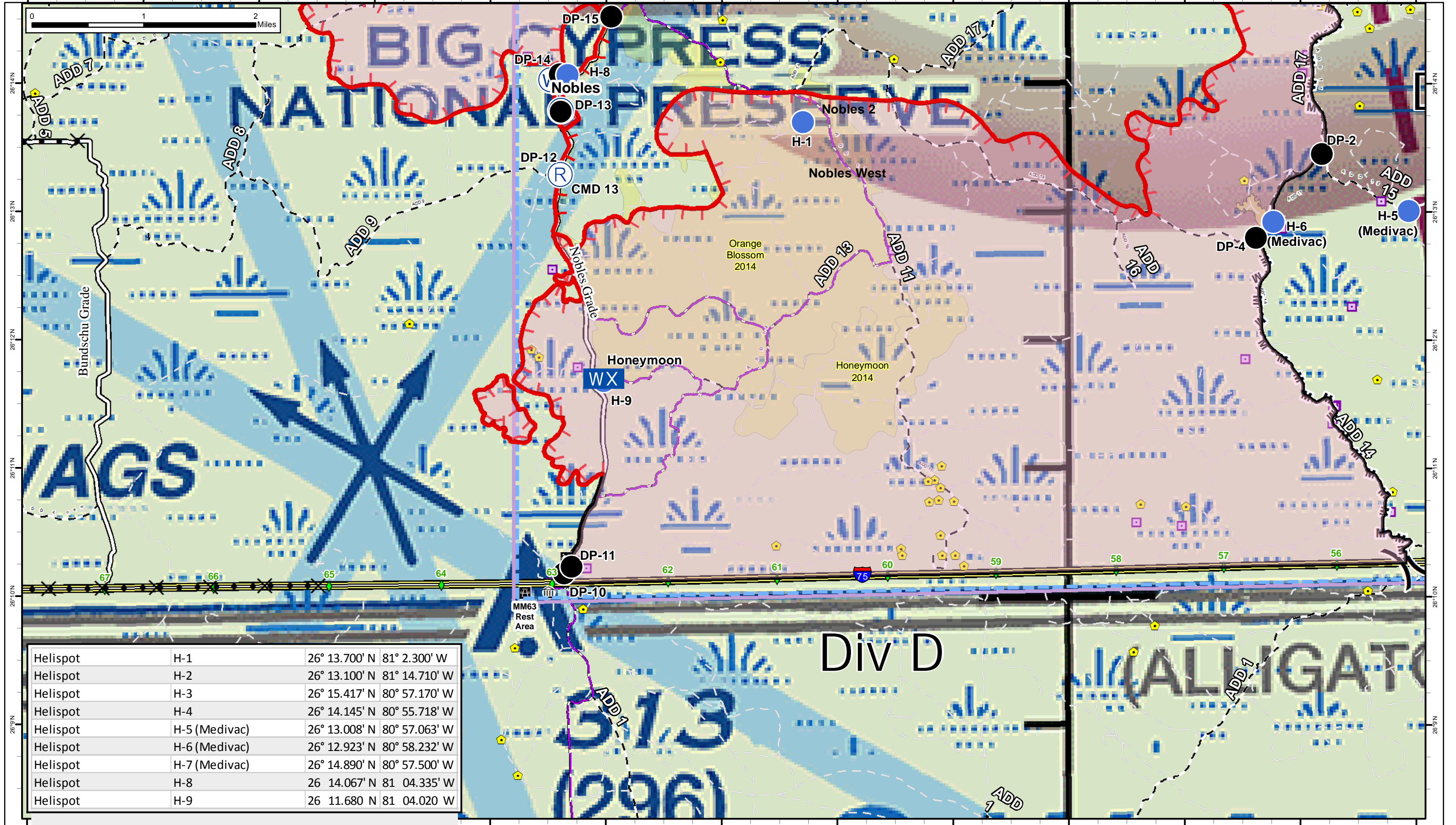
- Aerial Hazard
- Drop Point
- Helispot
- Mobile Weather Unit
- Repeater
- Fire Polygon
- Uncontrolled Fire Edge
- BICY Preserve
- Completed Line
- Mastication Line
- I - 75
- Florida Trail
- Primary Buggy Trail



NAD83 UTM 17







Helispot	H-1	26° 13.700' N	81° 2.300' W
Helispot	H-2	26° 13.100' N	81° 14.710' W
Helispot	H-3	26° 15.417' N	80° 57.170' W
Helispot	H-4	26° 14.145' N	80° 55.718' W
Helispot	H-5 (Medivac)	26° 13.008' N	80° 57.063' W
Helispot	H-6 (Medivac)	26° 12.923' N	80° 58.232' W
Helispot	H-7 (Medivac)	26° 14.890' N	80° 57.500' W
Helispot	H-8	26 14.067' N	81 04.335' W
Helispot	H-9	26 11.680 N	81 04.020 W

**Cowbell Fire**  
FL-BCP-017033



**Div D Sectional**  
April 17, 2017

19,297 acres  
Approximate Perimeter  
as of 4/16/2017 @ 1130 hrs.



Aerial Hazard



Drop Point



Helispot



Mobile Weather Unit



Repeater



Fire Polygon



Uncontrolled Fire Edge



BICY Preserve



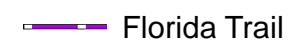
Completed Line




Mastication Line



I - 75



Florida Trail




Primary Buggy Trail

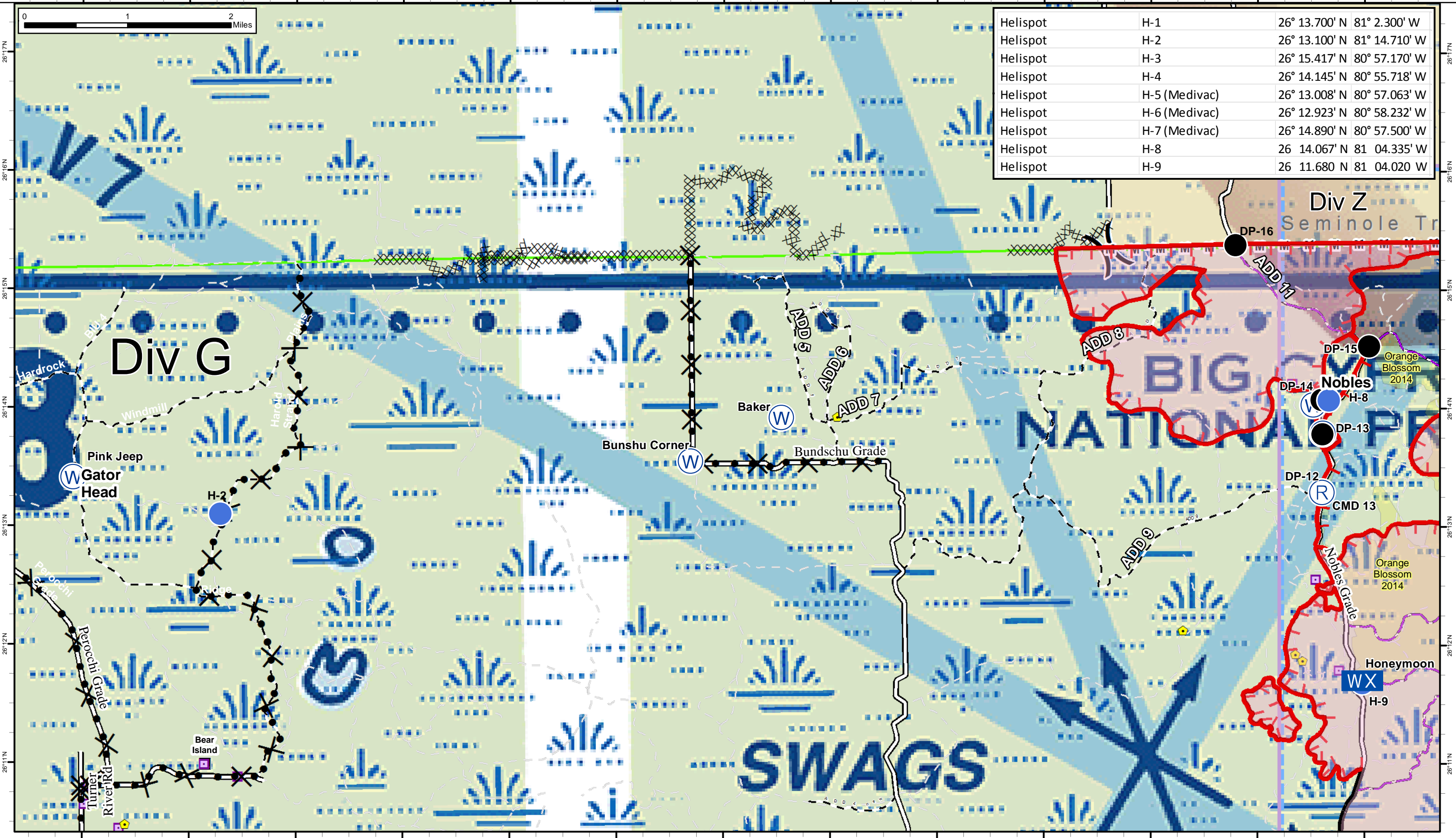


NAD83 UTM 17





Helispot	H-1	26° 13.700' N 81° 2.300' W
Helispot	H-2	26° 13.100' N 81° 14.710' W
Helispot	H-3	26° 15.417' N 80° 57.170' W
Helispot	H-4	26° 14.145' N 80° 55.718' W
Helispot	H-5 (Medivac)	26° 13.008' N 80° 57.063' W
Helispot	H-6 (Medivac)	26° 12.923' N 80° 58.232' W
Helispot	H-7 (Medivac)	26° 14.890' N 80° 57.500' W
Helispot	H-8	26 14.067' N 81 04.335' W
Helispot	H-9	26 11.680 N 81 04.020 W



**Cowbell Fire**  
FL-BCP-017033

**Div G Sectional**  
April 17, 2017



19,297 acres  
Approximate Perimeter  
as of 4/16/2017 @ 1130 hrs.

- Aerial Hazard
- Drop Point
- Helispot

- Mobile Weather Unit
- Repeater

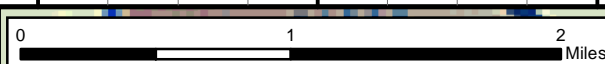
- Fire Polygon
- Uncontrolled Fire Edge
- BICY Preserve

- Completed Line
- M - M - Mastication Line
- Proposed Dozer Line

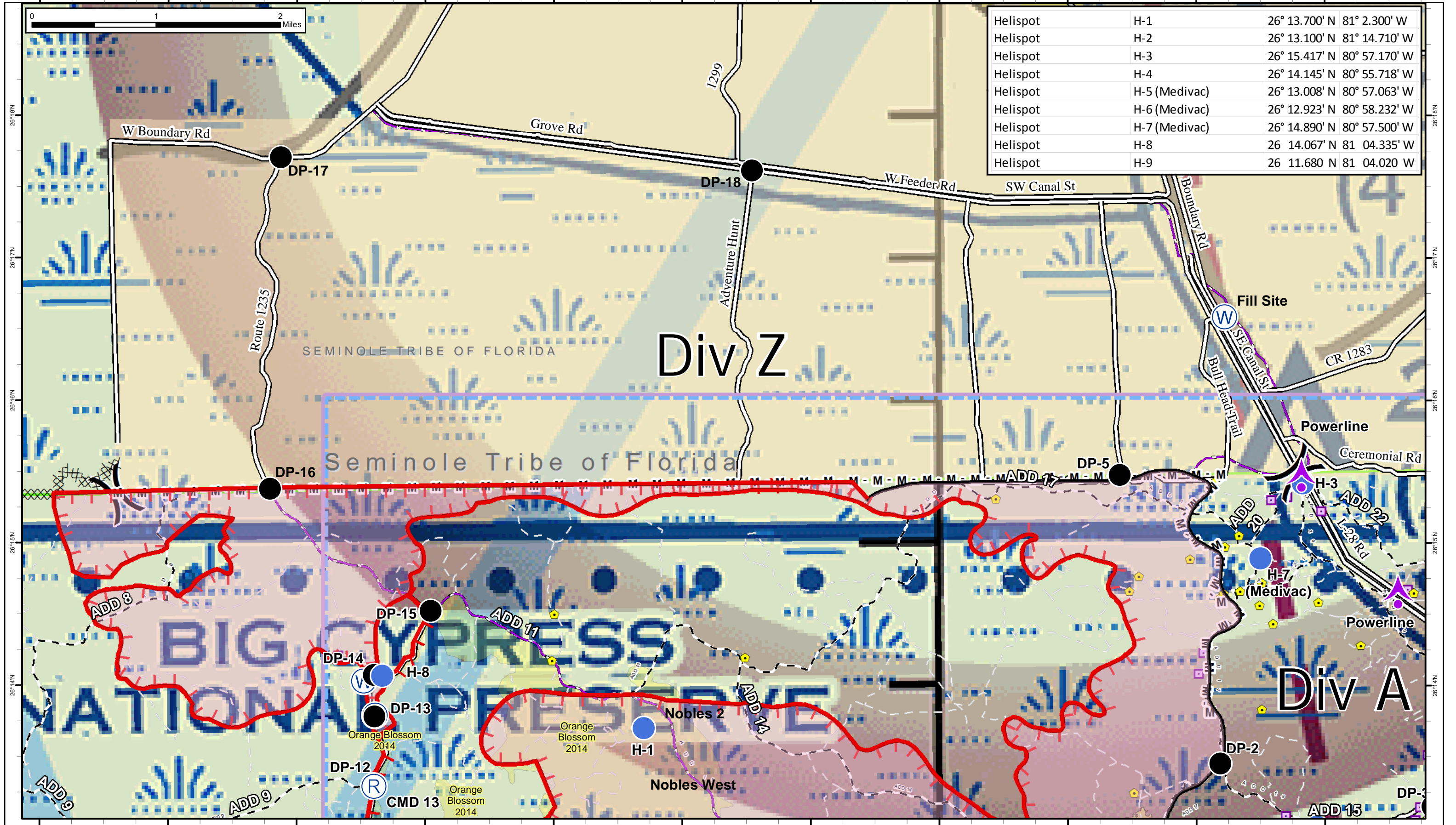
- I - 75
- Florida Trail
- Primary Buggy Trail







Helispot	H-1	26° 13.700' N 81° 2.300' W
Helispot	H-2	26° 13.100' N 81° 14.710' W
Helispot	H-3	26° 15.417' N 80° 57.170' W
Helispot	H-4	26° 14.145' N 80° 55.718' W
Helispot	H-5 (Medivac)	26° 13.008' N 80° 57.063' W
Helispot	H-6 (Medivac)	26° 12.923' N 80° 58.232' W
Helispot	H-7 (Medivac)	26° 14.890' N 80° 57.500' W
Helispot	H-8	26 14.067' N 81 04.335' W
Helispot	H-9	26 11.680 N 81 04.020 W



**Cowbell Fire**  
FL-BCP-017033

**Div Z Sectional**  
April 17, 2017

19,297 acres  
Approximate Perimeter  
as of 4/16/2017 @ 1130 hrs.

- Aerial Hazard
- Drop Point
- Helispot
- Mobile Weather Unit
- Repeater
- Fire Polygon
- Uncontrolled Fire Edge
- BICY Preserve

- Completed Line
- Mastication Line
- Proposed Dozer Line
- Florida Trail
- Primary Buggy Trail
- I-75

