












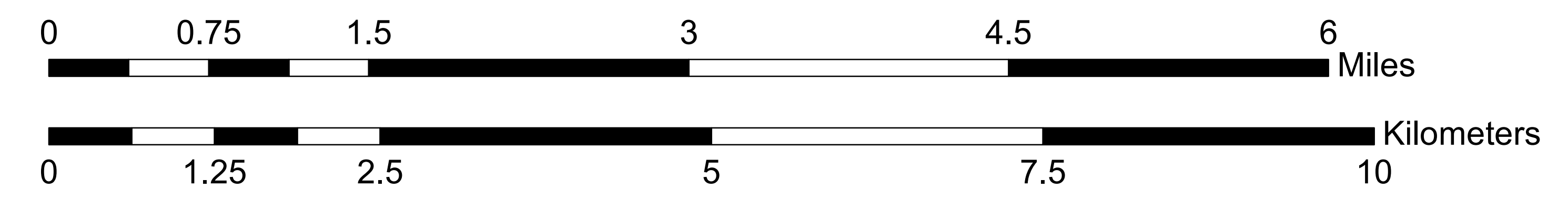
Cowbell Fire
FL-BCP-017033

Fuels Map
April 19, 2017
1600 hrs.

21,815 acres
Approximate Perimeter
as of 4/18/2017 @ 2301 hrs.

-  Incident Command Post
-  Proposed Mastication Line

-  Cypress Strand/Dome
-  Disturbed
-  Hammock
-  Mangrove
-  Marsh
-  Pineland
-  Prairie
-  Scrub Cypress
-  Water



North American Datum 1983
 UTM Zone 17 N

