










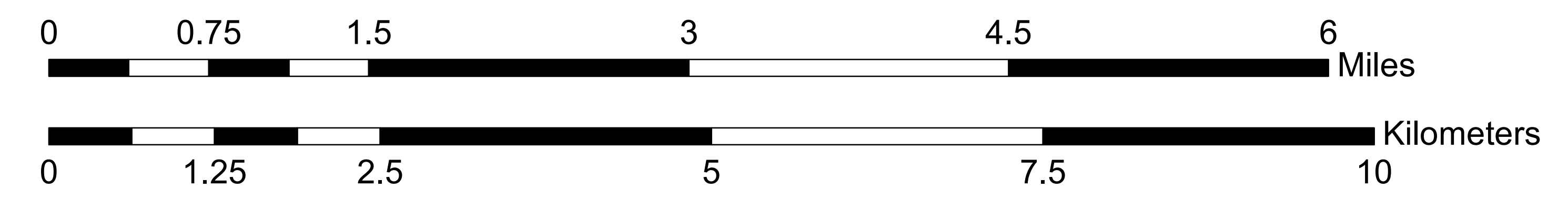


**Cowbell Fire**  
**FL-BCP-017033**

**Fuels Map**  
**April 20, 2017**  
**0800 hrs.**

**21,815 acres**  
**Approximate Perimeter**  
**as of 4/18/2017 @ 2301 hrs.**

-  Incident Command Post
-  Proposed Mastication Line
-  Cypress Strand/Dome
-  Disturbed
-  Hammock
-  Mangrove
-  Marsh
-  Pineland
-  Prairie
-  Scrub Cypress
-  Water



North American Datum 1983  
 UTM Zone 17 N

