

Cowbell Fire

BIG CYPRESS NATIONAL PRESERVE

21,815 acres

4/20/2017



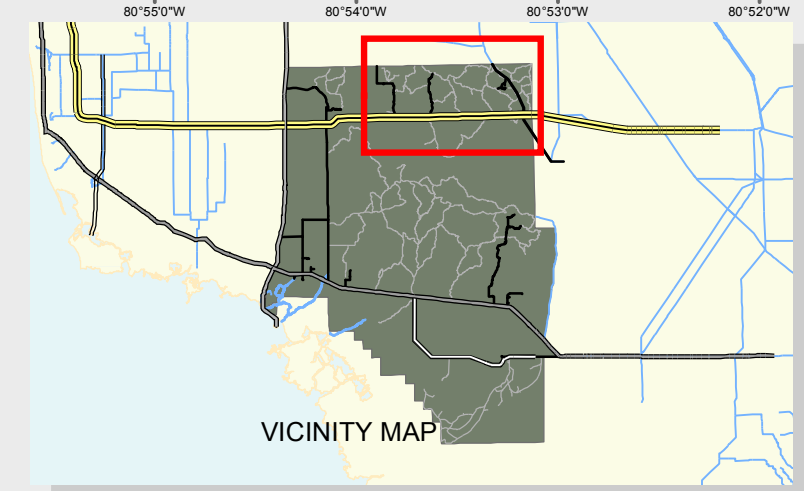
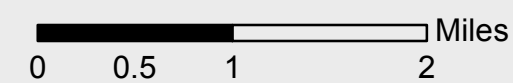

LEGEND

- Fire Polygon
- 2016 Fire or Burn
- NPS Property
- Private Structure
- Big Cypress National Preserve
- Eligible for Wilderness

U.S. Department of the Interior
Big Cypress National Preserve
33100 Tamiami Trail East
Ochopee, FL 34141

North American Datum 1983
Map created April 19, 2017 by
SA Blue Team

No warranty is made by the National Park Service (NPS) as to the accuracy, reliability, or completeness of this data for individual use or aggregate use with other data, or for purposes not intended by NPS.



VICINITY MAP