











Cowbell Fire
 FL-BCP-017033
Air Ops Map
 April 22, 2017
 0800 hrs.



21,815 acres
 Approximate Perimeter
 as of 4/18/2017 @ 2301 hrs.

-  Division Break
-  Dip Site
-  Helibase
-  Aerial Hazard
-  Helispot
-  Incident Command Post
-  Water Source
-  Drop Point
-  Mobile Weather Unit
-  PowerLine

