




































Cowbell Fire
FL-BCP-017033

Operations Map
April 22, 2017
0800


 21,620 acres
 Approximate Perimeter
 as of 4/21/2017 @ 2054 hrs.

| | | | | | | | | | |
|---|---|--|---|---|---|---|---|---|---|
|  Aerial Hazard |  Gate |  Mobile Weather Unit |  Water Source |  Completed Line |  Planned Fire Line |  Wildfire Daily Fire Perimeter |  Historic Fire Perimeter |  Improved Road |  Florida Trail |
|  Drop Point |  Helispot |  Repeater |  Completed Plow Line |  Highlighted Manmade Feature |  Other |  Oil & Gas Well Site |  Fire History 2015 & 2016 |  Proposed ORV Trail (non-public) |  Eligible for Wilderness |
|  Fire Location |  Incident Command Post |  Staging Area |  Division Break |  Completed Dozer Line |  Proposed Mastication Line |  Hydro Station |  Seminole Tribe of Florida |  Primary Buggy Trail |  Non-Designated Trail (closed) |
| | | |  Proposed Dozer Line |  Uncontrolled Fire Edge | |  Mile Marker |  BICY Preserve |  ORV Canal Crossing | |

NAD83 UTM 17

0 1 2 Miles

