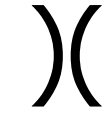

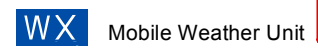

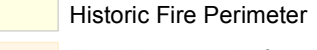
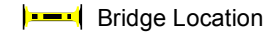
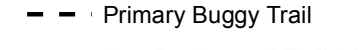




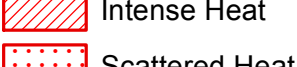
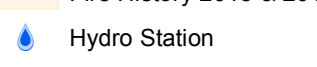
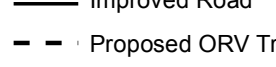
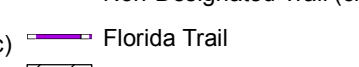




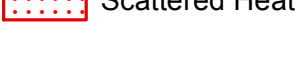


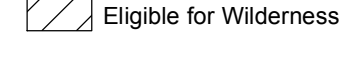







Cowbell Fire
FL-BCP-017033
Infared
Map
April 23, 2017
0800


 21,705 acres
 Approximate Perimeter
 as of 4/22/2017 @2214hrs.

 Division Break	 Drop Point	 Mobile Weather Unit	 Heat Perimeter	 Historic Fire Perimeter	 Bridge Location	 Primary Buggy Trail	 Seminole Tribe of Florida
 Aerial Hazard	 Helispot	 Repeater	 Intense Heat	 Fire History 2015 & 2016	 Improved Road	 Non-Designated Trail (closed)	 BICY Preserve
 Dip Site	 Incident Command Post	 Water Source	 Scattered Heat	 Hydro Station	 Proposed ORV Trail (non-public)	 Florida Trail	 Eligible for Wilderness
	 Lookout	 IR Hotspots		 Mile Marker		 ORV Canal Crossing	

NAD83 UTM 17

